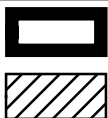
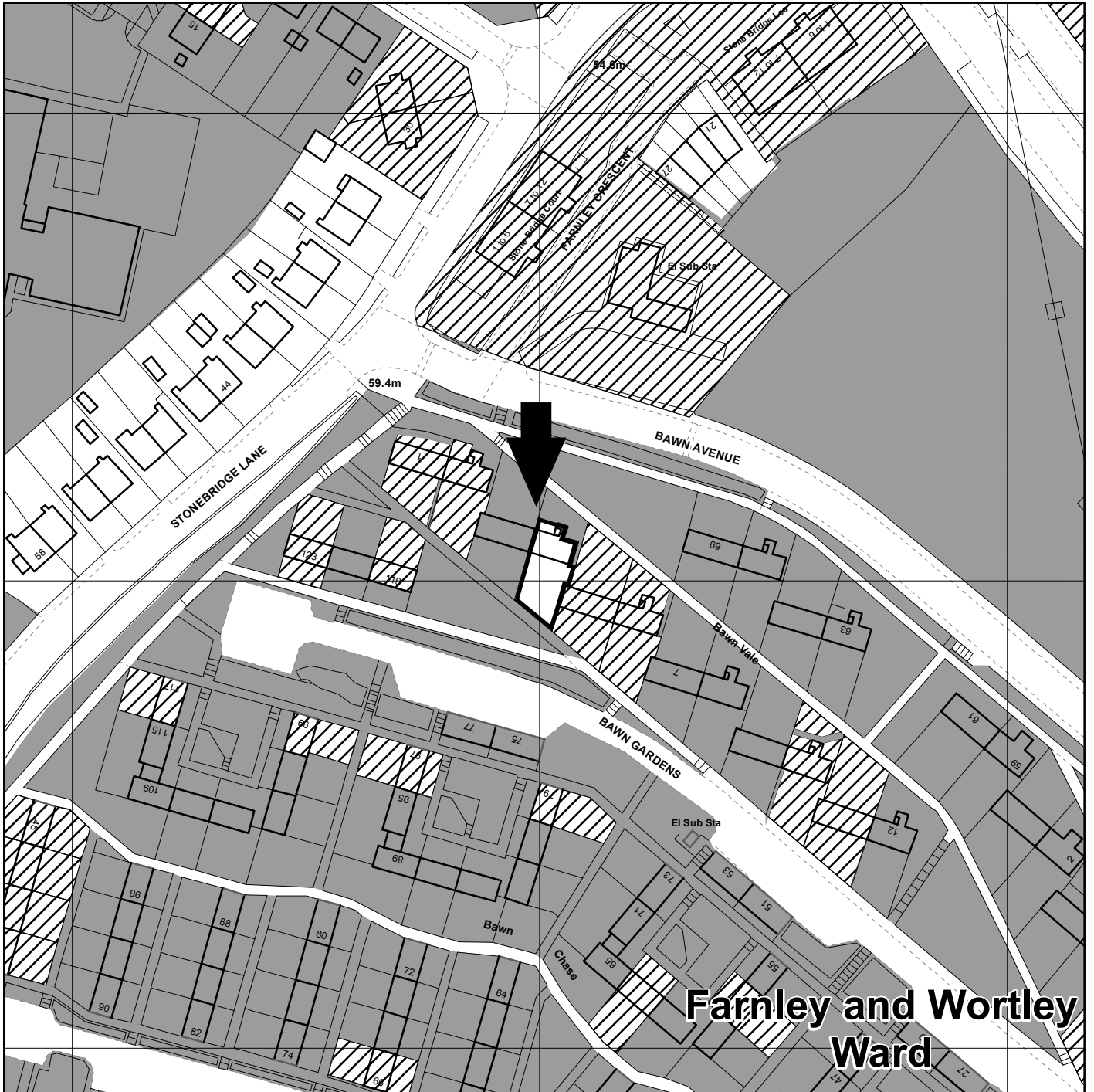


**4 BAWN VALE
FARNLEY
LEEDS 12**



← SUBJECT SITE

LAND SOLD BY
LEEDS CITY COUNCIL



LAND OWNED BY
LEEDS CITY COUNCIL



LAND LEASED OUT BY
LEEDS CITY COUNCIL

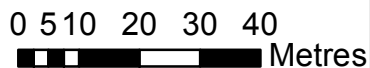


WARD BOUNDARY



Leeds
CITY COUNCIL

(c) Crown Copyright and database right [2014]
Ordnance Survey LA100019567



PREP BY M. CORDINGLEY
Date: 20/03/2014
OS No SE2532NW
Scale 1:1,250



PLAN No 17511/A