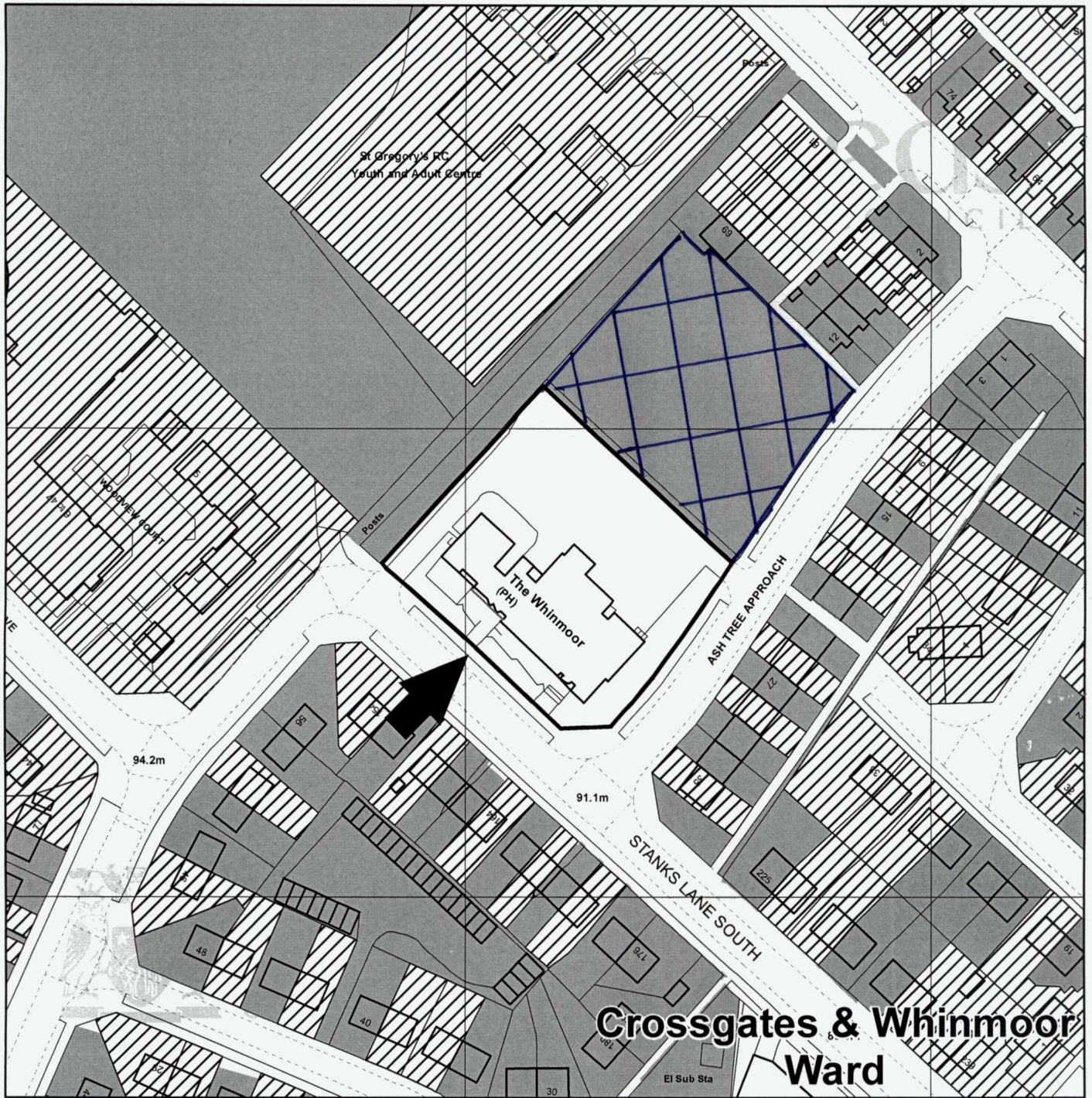



**THE WHINMOOR PH  
STANKS LANE SOUTH  
STANKS  
LEEDS LS14**




**Crossgates & Whinmoor  
Ward**

	← SUBJECT SITE		LAND OWNED BY LEEDS CITY COUNCIL		LAND LEASED OUT BY LEEDS CITY COUNCIL
	LAND SOLD BY LEEDS CITY COUNCIL		LAND OWNED BY APPLICANT		WARD BOUNDARY



**Leeds**  
CITY COUNCIL

(c) Crown Copyright and database right [2014]  
Ordnance Survey LA100019567

0 5 10 20 30 40  
 Metres

PREP BY M. CHRISTIAN  
Date: 24/03/2014  
OS No SE3635NE  
Scale 1:1,250



**PLAN No 11398/B**