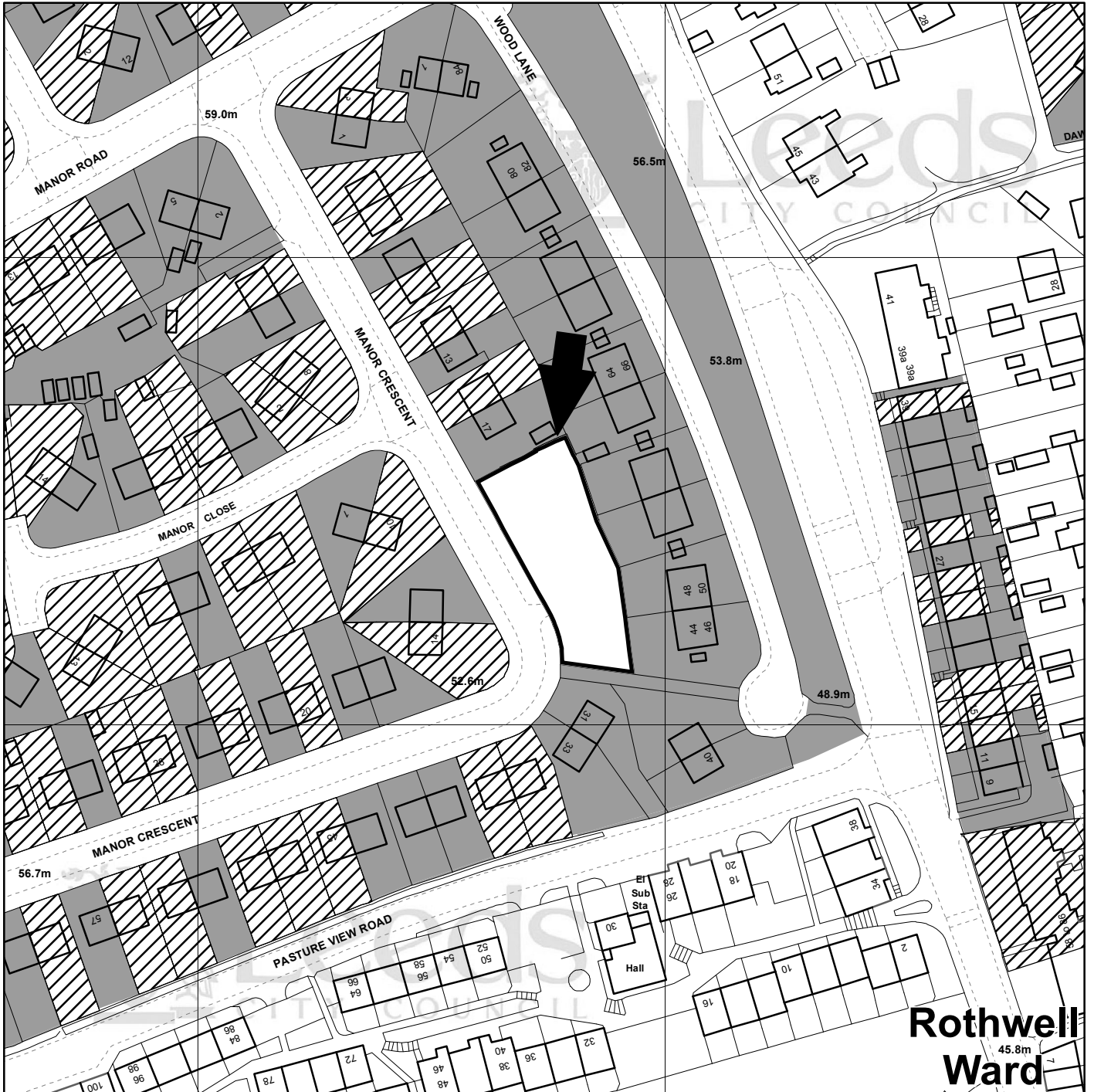
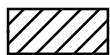


**LAND AT
MANOR CRESCENT
ROTHWELL
LEEDS LS26**



← SUBJECT SITE



LAND SOLD BY
LEEDS CITY COUNCIL



LAND OWNED BY
LEEDS CITY COUNCIL



LAND OWNED BY
APPLICANT



LAND LEASED OUT BY
LEEDS CITY COUNCIL

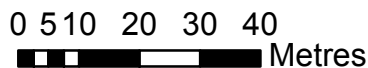


WARD BOUNDARY



Leeds
CITY COUNCIL

(c) Crown Copyright and database right [2014]
Ordnance Survey LA100019567



PREP BY M. CHRISTIAN

Date: 26/03/2014

OS No SE3428NW

Scale 1:1,250

PLAN No 17200/B

