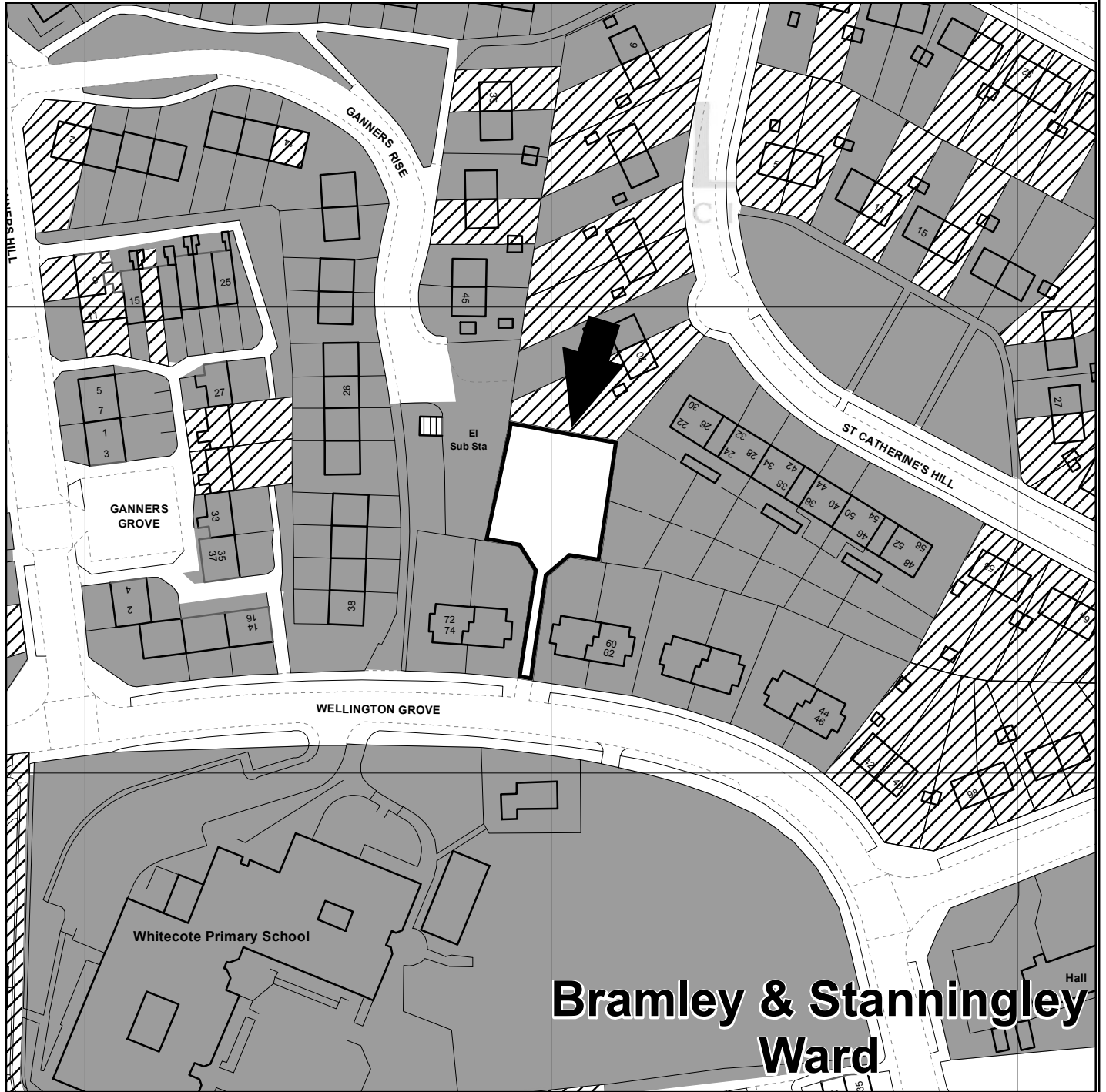


**LAND AT
WELLINGTON GROVE
BRAMLEY
LEEDS LS13**



**Bramley & Stanningley
Ward**




← SUBJECT SITE



LAND SOLD BY
LEEDS CITY COUNCIL



LAND OWNED BY
LEEDS CITY COUNCIL



LAND OWNED BY
APPLICANT



LAND LEASED OUT BY
LEEDS CITY COUNCIL

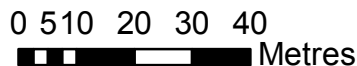


WARD BOUNDARY



Leeds
CITY COUNCIL

(c) Crown Copyright and database right [2014]
Ordnance Survey LA100019567



PREP BY M. CHRISTIAN

DATE 23/04/2014

OS No SE2435NE

Scale 1:1,250



PLAN No 17057/A