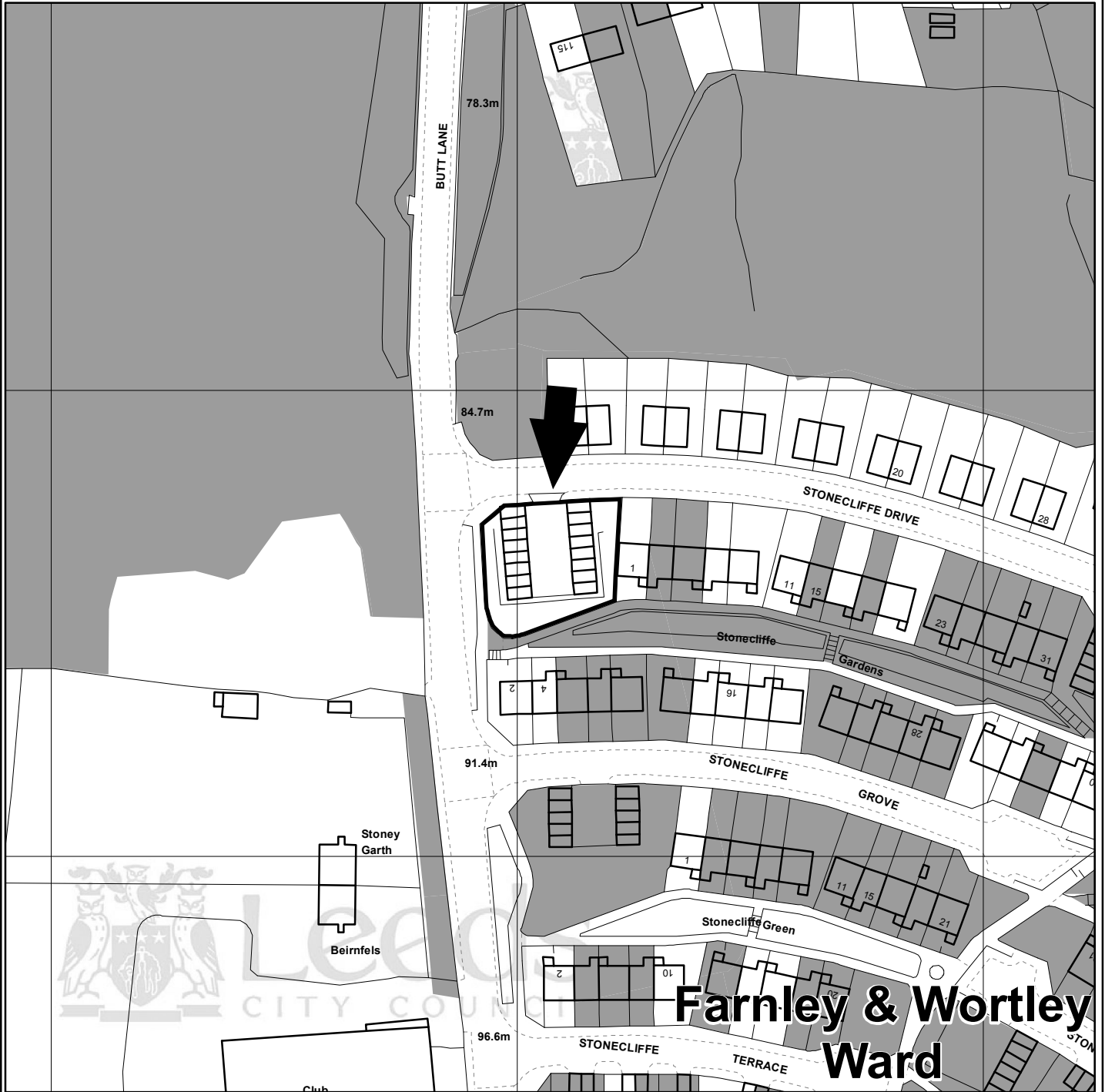


**LAND ADJACENT TO
1 STONECLIFFE DRIVE
FARNLEY
LEEDS LS12**



**Farnley & Wortley
Ward**




← SUBJECT SITE



LAND SOLD BY
LEEDS CITY COUNCIL



LAND OWNED BY
LEEDS CITY COUNCIL



LAND OWNED BY
APPLICANT



LAND LEASED OUT BY
LEEDS CITY COUNCIL

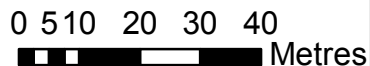


WARD BOUNDARY



Leeds
CITY COUNCIL

(c) Crown Copyright and database right [2014]
Ordnance Survey LA100019567



PREP BY M. CHRISTIAN
DATE 26/03/2014
OS No SE2532NW
Scale 1:1,250



PLAN No 16612/A