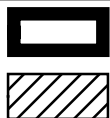
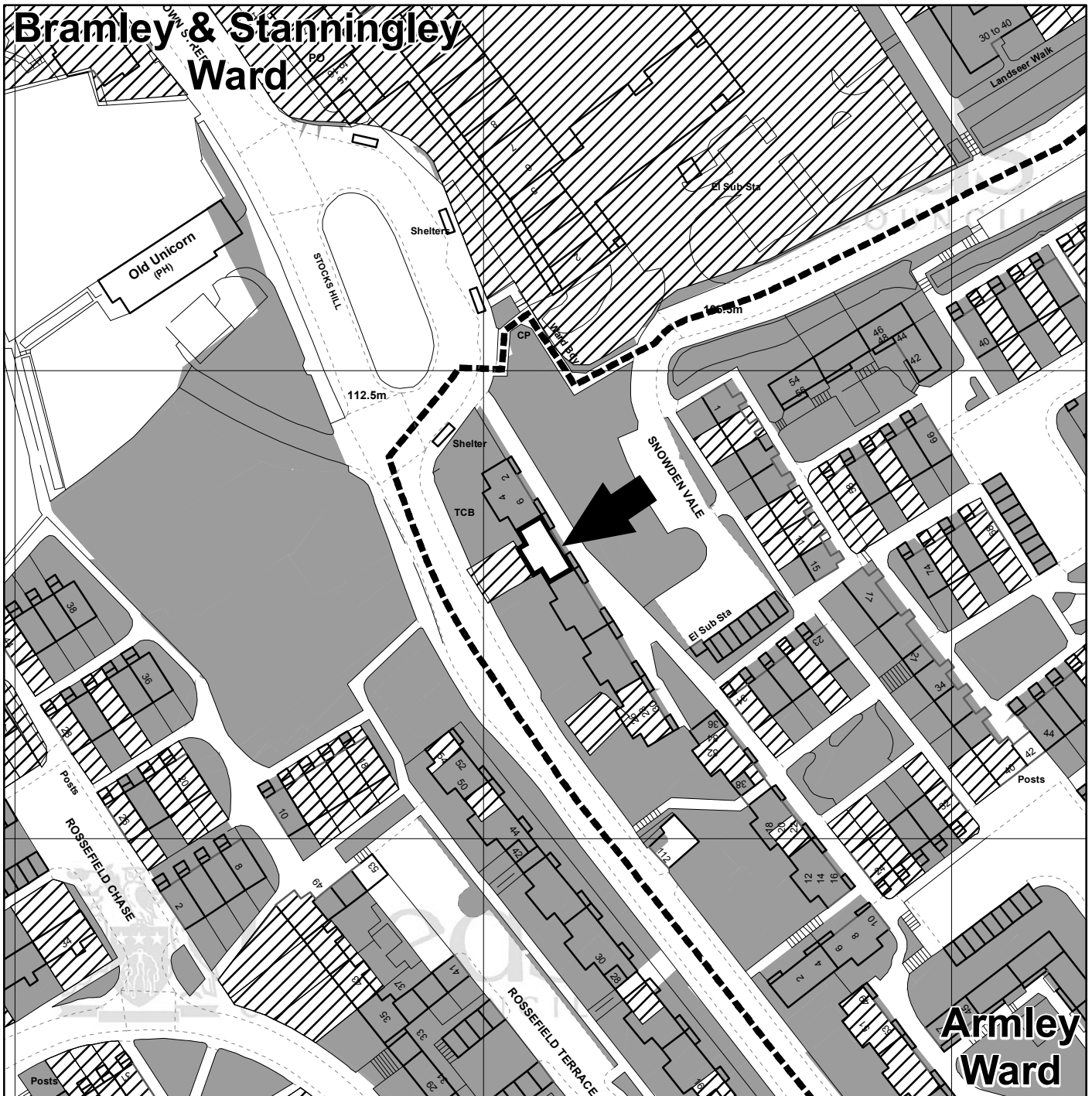


10 SNOWDEN VALE
BRAMLEY
LEEDS LS13



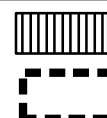
← SUBJECT SITE

LAND SOLD BY
LEEDS CITY COUNCIL



LAND OWNED BY
LEEDS CITY COUNCIL

LAND OWNED BY
APPLICANT



LAND LEASED OUT BY
LEEDS CITY COUNCIL

WARD BOUNDARY



Leeds
CITY COUNCIL

(c) Crown Copyright and database right [2014]
Ordnance Survey LA100019567

0 5 10 20 30 40
Metres

PREP BY M. CHRISTIAN

Date: 23/09/2014

OS No SE2434NE

Scale 1:1,250



PLAN No 17830/