





KEY


-  Boundary of proposed 20mph scheme
-  Proposed speed table at junction
-  Proposed location for traffic calming features
-  Order to be placed on existing school keep clear marking

© Crown Copyright and database right 2014 Ordnance Survey LA100019567

**COPPICE WOOD 20MPH SCHEME
PROPOSED BOUNDARY DRAWING**

WARD...GUISELEY AND RAWDON & OTLEY AND YEADON

	INITIALS	DATE	SCALE
DRAWN BY	CWI	9/14	N.T.S
AutoCAD BY	CWI	9/14	
CHECKED BY			ORIGINAL SHEET SIZE: A3



DRAWING NUMBER:	TM/17/19582/HB
DATE:	September 2014