


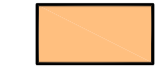




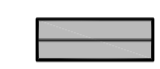



KEY

-  SEMI-MATURE TREE – See Note 1
-  GRANITE BENCH – See Note 2
-  PROPOSED LITTER BIN
-  UNCONTROLLED CROSSING, BUFF TACTILE PAVING
-  CARRIAGEWAY REFURBISHMENT
-  SANDSTONE SETT PAVING – See Note 3
-  SANDSTONE SETT PAVING AS DRAINAGE CHANNEL – See Note 3
-  SANDSTONE SETT PAVING AS DELINEATION TRIM – See Note 3
-  GRANITE SETT PAVING AS DELINEATION TRIM – See Note 3
-  GRANITE KERBS – See Note 4

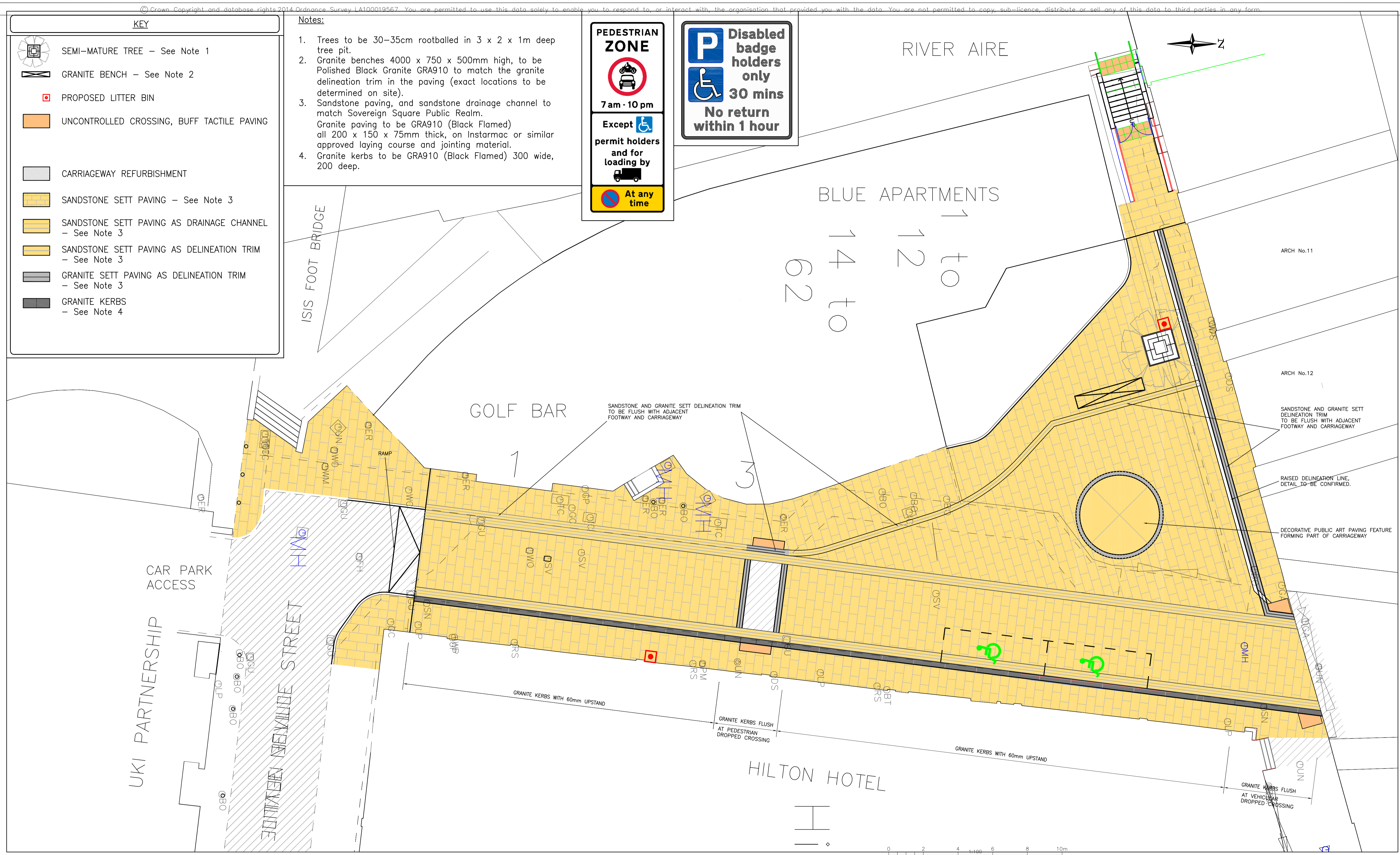
Notes:

1. Trees to be 30–35cm rootballed in 3 x 2 x 1m deep tree pit.
2. Granite benches 4000 x 750 x 500mm high, to be Polished Black Granite GRA910 to match the granite delineation trim in the paving (exact locations to be determined on site).
3. Sandstone paving, and sandstone drainage channel to match Sovereign Square Public Realm. Granite paving to be GRA910 (Black Flamed) all 200 x 150 x 75mm thick, on Instarmac or similar approved laying course and jointing material.
4. Granite kerbs to be GRA910 (Black Flamed) 300 wide, 200 deep.

PEDESTRIAN ZONE

 7 am - 10 pm
 Except  permit holders and for loading by 
 At any time

P Disabled badge holders only 30 mins No return within 1 hour

© LEEDS CITY COUNCIL
 This drawing is the property of Leeds City Council. It must only be used for the purpose for which it was originally supplied. It must not be copied, published or transmitted by any means to any third party, without the express permission of the originator. Modification or manipulation of all or part of this drawing is strictly forbidden, unless specifically requested or approved by the originator.

**LEEDS STATION SOUTHERN ENTRANCE
 LITTLE NEVILLE STREET/DARK NEVILLE STREET
 PUBLIC REALM PROPOSALS
 GENERAL ARRANGEMENT**

AMENDMENTS	DRAWN	CHECK	DATE	DRAWN BY	SCALE
FIRST APPROVED	RGS	SK	7/14	INITIALS	DATE
a. Footway extents amended, carriageway refurbishment added.	RGS	SK	01/10/14	RGS	7/14
b. Turning area, blue badge parking, trees and bench amended.	RGS	SK	08/10/14	AutoCAD BY	
c. Delineation detail amended.	RGS	SK	13/10/14	INITIALS	DATE
				RGS	7/14
				CHECKED BY	
				INITIALS	DATE
				SK	7/14

1:100	A1
ORIGINAL SHEET SIZE	



DRAWING NUMBER:
HDC/297032/MIS/13c
 DATE: **October 2014**