




KEY

-  PROPOSED 20MPH ZONE BOUNDARY
-  PROPOSED SPEED CUSHIONS
-  PROPOSED SPEED TABLE

Notes:
 1. This drawing is for information only.

LEEDS CITY COUNCIL
 PROPOSED 20MPH ZONE – MEANWOOD PARK AND WOODLEA AREA
 MOORTOWN WARD
 CONSULTATION PLAN

DRAFT

AMENDMENTS	DRAWN	CHECK	DATE	DRAWN BY	SCALE
FIRST APPROVED	DOB			DOB	N.T.S
				AutocAD BY	
				INITIALS	DATE
				DOB	8/15
				CHECKED BY	
				INITIALS	DATE
				NR	8/15

Leeds CITY COUNCIL
 HIGHWAYS AND TRANSPORTATION

DRAWING NUMBER: **TM/24/2220/CON/01a**
 DATE: **August 2015**