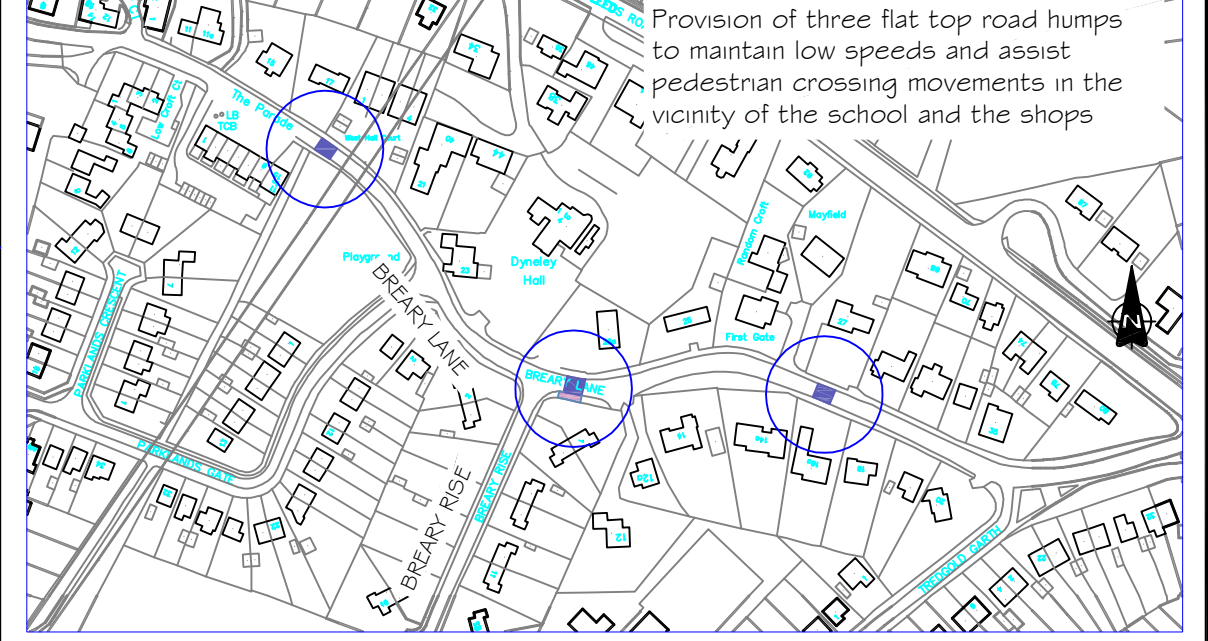
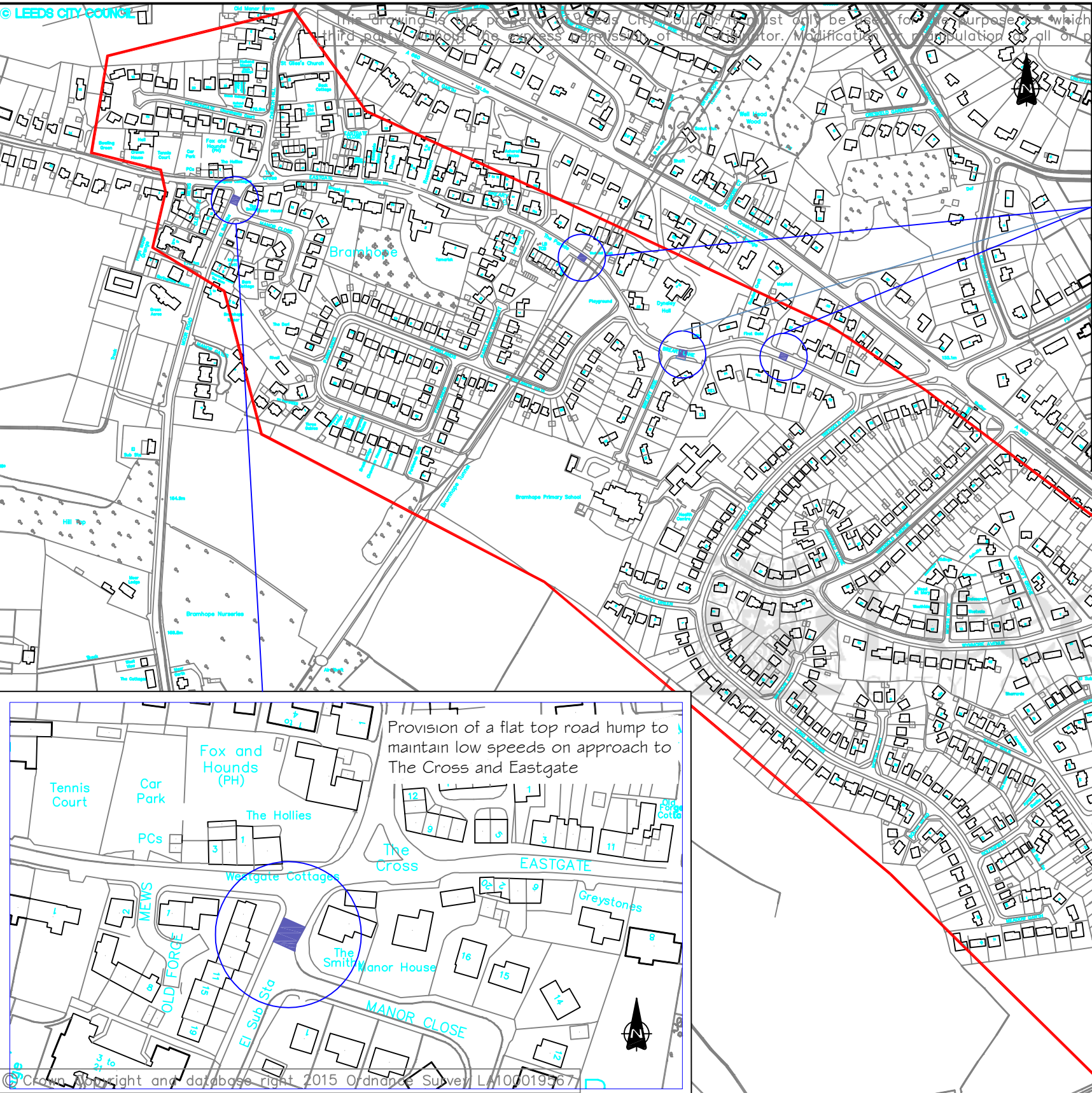


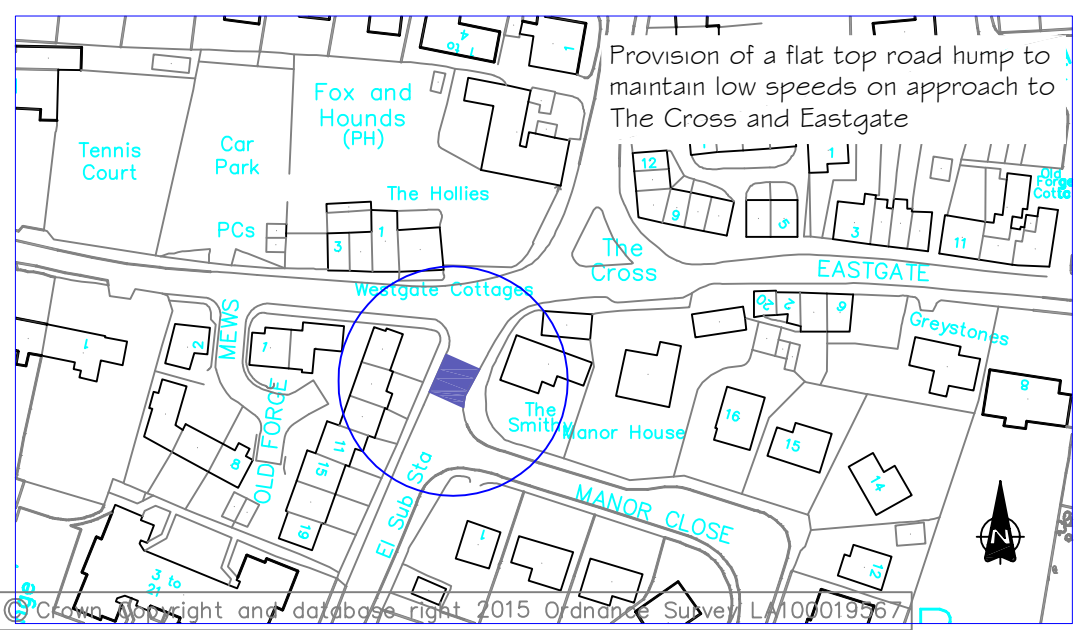
© LEEDS CITY COUNCIL
 This drawing is the property of Leeds City Council and must only be used for the purposes for which it was originally supplied. It must not be copied, published or transmitted by any means to any third party without the express permission of the originator. Modification or reproduction of all or part of this drawing is strictly forbidden, unless specifically requested or approved by the originator.



Provision of three flat top road humps to maintain low speeds and assist pedestrian crossing movements in the vicinity of the school and the shops



Boundary lines - Roads inside be included within the proposed 20mph zone



Provision of a flat top road hump to maintain low speeds on approach to The Cross and Eastgate

BRAMHOPE VILLAGE – PROPOSED 20MPH ZONE
 HIGHWAYS BOARD DRAWING
 WARD...ADEL AND WHARFEDALE

| INITIALS | DATE | SCALE |
|-----------------|------|-------------------------|
| DRAWN BY: CWI | 6/16 | N.T.S |
| AutoCAD BY: CWI | 6/16 | |
| CHECKED BY: | | ORIGINAL SHEET SIZE: A3 |



| | |
|---------------|--------|
| TM.01.2548.HB | STATUS |
| JUNE 2016 | DATE: |