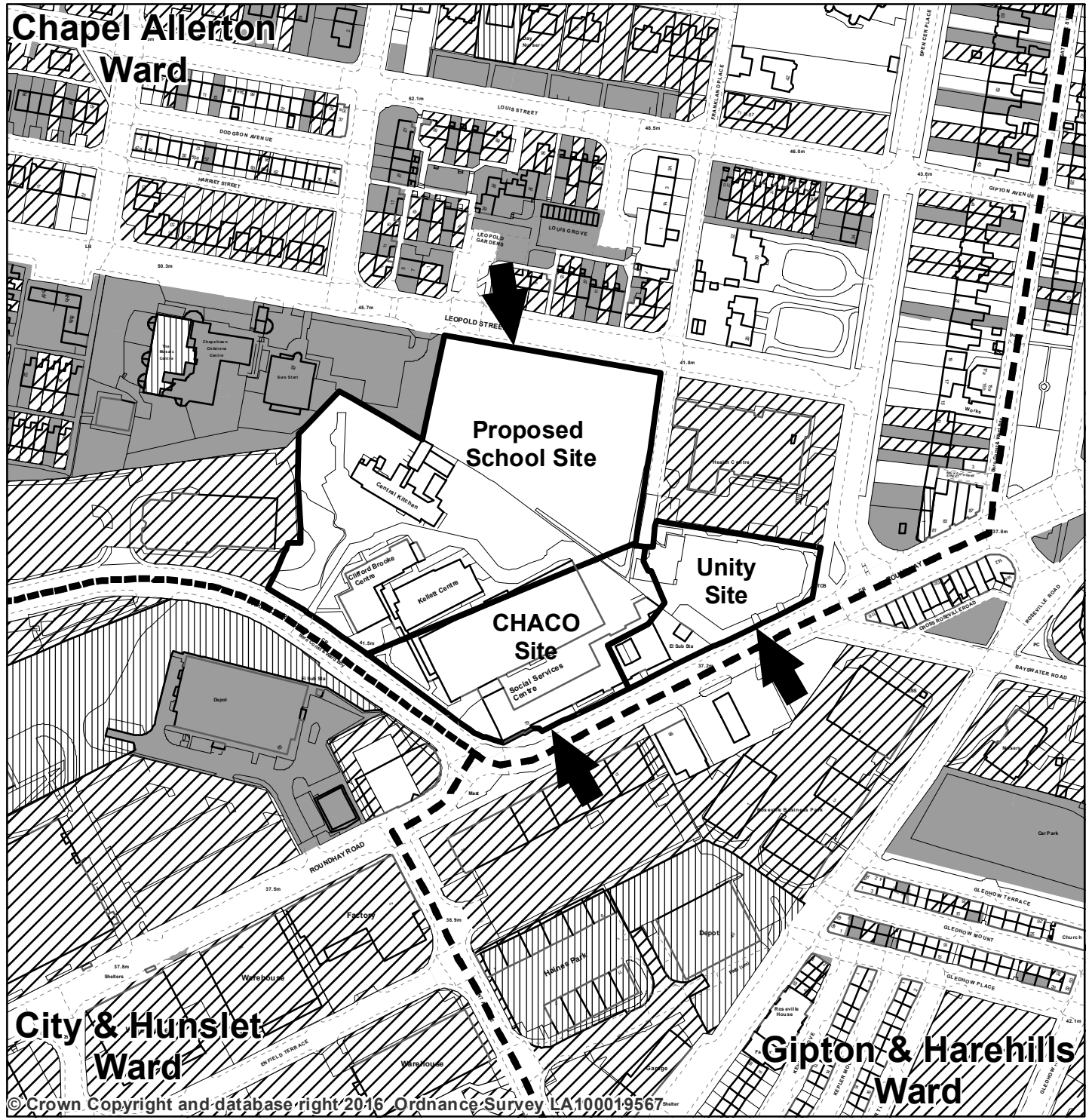



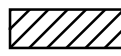

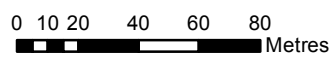


**LAND OFF
BARRACK ROAD & ROUNDHAY ROAD
ROUNDHAY
LEEDS LS7**



© Crown Copyright and database right 2016 Ordnance Survey, LA100019567

 ← SUBJECT SITE	 LAND OWNED BY LEEDS CITY COUNCIL	 LAND LEASED OUT BY LEEDS CITY COUNCIL
 LAND SOLD BY LEEDS CITY COUNCIL	 WARD BOUNDARY	



PREP BY	J Sohanpall
DATE SAVED:	12/05/2017
OS No:	SE3135
SCALE	1:2,500
PLAN No	17161/N

You are not permitted to copy, sub-licence, distribute or sell any of this data to third parties in any form.
Produced by Land Records, City Development, Leeds City Council