

# Highways Infrastructure Maintenance Programmes (Roads) 2024/25

Date: 6 March 2024

Report of: Highway Asset Management

Report to: Chief Officer, Highways & Transportation

Will the decision be open for call in?  Yes  No

Does the report contain confidential or exempt information?  Yes  No

## Brief summary

The Chief Highways and Transportation Officer is requested to give authority to incur expenditure to the limit of the available maintenance budget and to add the schemes included in this report to the Highway Infrastructure Maintenance Capital Programme (Roads) for 2024/25.

The Council's highway infrastructure assets are continually monitored for condition and maintenance needs. Prioritised planned maintenance and strengthening programmes are developed to maintain the assets in a safe and serviceable condition appropriate for their use together with a view to minimising whole life costs.

This report presents the programme of highway infrastructure maintenance (Roads) for the 2024/25 financial year to make best use of the available capital funding of £28,961,043 (£24,543,257 works costs and £4,417,786 staff)

## Recommendations

The Chief Officer (Highways and Transportation) is requested to:

- a) give authority to incur expenditure of £28,961,043 (£24,543,257 works costs and £4,417,786 staff) funded from the 2024/25 City Region Sustainable Transport Settlement (£14,506,243) Network North Funding (£1,454,800) and Leeds City Council Capital Resources (£13,000,000);
- b) approve the addition of the schemes listed in appendix B to this report into the Highways Infrastructure Maintenance Programmes 2024/25;

## What is this report about?

- 1 The purpose of this report is to seek authority to incur expenditure to the limit of the available budget and to add the schemes shown in the Appendix B to this report to the Highway Infrastructure Maintenance Capital Programme (Roads) for 2024/25.
- 2 The Council's highway infrastructure assets are continually monitored for condition and maintenance needs. Prioritised planned maintenance and strengthening programmes are developed to maintain the assets in a safe and serviceable condition appropriate for their use together with a view to minimising whole life costs.

- 3 This report presents the programme of highway infrastructure maintenance (Roads) for the 2024/25 financial year to meet the Best Council priority.
- 4 The capital funding available for highway infrastructure maintenance (Roads) in 2024/25 is £28,961,043 (£24,543,257 works costs and £4,417,786 staff)
- 5 The Highways Infrastructure Asset Management Service has developed asset management processes to analyse data from defects in the highway to determine the extent of these defects and, as such, the current condition of the asset. These processes provide the ability to predict the future condition of highways. Such models are helping to provide a whole-life cost approach to planned maintenance.
- 6 The Government backed Highway Maintenance Efficiency Programme (HMEP) has been in place now since 2011. The programme provides guidance on best practice and efficient use of resources in all aspects of maintenance of the highway. Officers have been actively involved in the programme since its inception and have adopted many of the programme's recommendations. Work is continuing to improve efficiencies in the management and delivery of maintenance of all highway assets.
- 7 Recording the condition of the highway assets at regular intervals and logging the type and amount of repair work carried out each year has enabled the development of a deterioration model for the City's roads. By knowing the current condition and the amount of planned work, the model can predict an anticipated outcome over the coming year(s) and target maintenance appropriately. It must be noted that condition assessment is a cyclic process covering only around 30% of all roads each year.
- 8 The Council budget proposals for 2024/25 highlight that the funding available for highway maintenance, along with other services, is under increasing pressure. It is essential that the limited funding available is used as strategically as possible to ensure that it has the optimum overall impact on the City's road network. Funding from central government for highway maintenance is dependent upon each local authority being able to demonstrate that it is spending its highway maintenance funding efficiently and in accordance with sound asset management principles.
- 9 There are three key performance indicators for the condition of the road network. These show a continuing steady state condition on the A's, B & C roads (around 3% of the roads requiring structural maintenance) and a steady state on the local and unclassified distributor roads (20% of roads requiring structural maintenance). The asset management approach is targeting maintenance interventions to make best use of the funds available to minimise any impacts on these indicators.
- 10 Appendix A1 shows the graphical representation of the current condition of the road network and the predicted condition at the end of the programme year. This is predicting an overall increase in the number of roads in need of structural maintenance (24 km or 0.8% of the network). It also details the level of works budget required to maintain the asset at a steady state, of £33,931,967, the funding shortfall has increased from last years figure of £0.75m to £4.97m due to the increase in rates this year.
- 11 Also, in Appendix A1 is a table and graph showing levels of funding (including revenue budgets) from 2010 to 2027 to take us to the end of the current CRSTS funding agreement.
- 12 Further indications of the overall condition of roads and footways and the perception of road users are taken from the number of defect reports, liability claims received and customer satisfaction surveys. The trends for defect reports and liability claims are continuing to follow a downward trend. Satisfaction survey results are taken from the NHT survey and detailed in para 13. The trend for the NHT satisfaction survey was generally upwards until this year where all categories except Cycles routes have fallen, this may be due to increased use of these facilities during the pandemic.

- 13 The 2022 National Highways and Transportation (NHT) Public Satisfaction survey was the sixth in which Leeds City Council participated. The results for the roads and pavements are:

		Leeds City Council			National Average		
		2021	2022	2023	2021	2022	2023
KBI 11	Condition of Pavements	60%	60%	58%	52%	52%	50%
KBI 13	Condition of Cycle Routes and Facilities	52%	51%	54%	52%	50%	50%
KBI 23	Condition of Roads	35%	42%	35%	32%	34%	27%

- 14 Whilst as shown above some of the figures have reduced from the levels in the 2023 survey, the national average has dropped by a greater percentage, and Leeds continues to perform favourably when compared with other Core Cities.

### What impact will this proposal have?

- 15 Funding for maintenance of the authority's highway infrastructure assets is made available from the following sources.

#### 2023/24 Funding

Funding Source	Roads
City Region Sustainable transport Settlements (CRSTS) for devolved Authorities	£11,937,778
CRSTS Pothole Funding	£2,450,982
Network North Funding	£2,036,200
Leeds City Council Capital	£13,000,000
<b>Total Funding expected 2023/24</b>	<b>£29,424,960</b>

#### 2024/25 Funding

Funding Source	Roads
City Region Sustainable transport Settlements (CRSTS) for devolved Authorities (Para 15 to 19) (capital scheme no's 99509)	£14,506,243
Network North Funding (Capital Scheme Number)	1,454,800
Leeds City Council Capital (Para 20 to 24) (capital scheme no 33242)	£13,000,000
<b>Total Funding expected 2024/25</b>	<b>£28,961,043</b>

- 16 The previous Local Transport Plan (LTP) Formula Base Grant has been replaced with a new City Region Sustainable Transport Settlement (CRSTS). This fund has been made available to all Mayoral Authorities to identify, develop, and implement transport interventions that support growth and productivity, decarbonisation and levelling up while building long-term fiscal sustainability locally. This settlement also subsumes current annual funding aligned to the Integrated Transport Block (ITB) and Highways Maintenance funding (£14,506,243). A bid was submitted by WYCA, together with the 5 West Yorkshire Districts, aligned to a low and high scenario funding allocation in September 2021, the settlement will cover a 5 year period effective from the 1st April 2022.
- 17 The 5 year settlement has been agreed for the CRSTS funding, Leeds have allocated this against financial years as shown below, we will be flexible in spending this funding as required.

CRSTS	Year 1 (2022/23)	Year 2 (2023/24)	Year 3 (2024/25)	Year 4 (2025/26)	Year 5 (2026/27)	Total
Proposed Allocation	£10,789,984	£11,937,778	£14,506,243	£10,028,233	£9,004,995	<b>£56,267,232</b>

- 18 Having received an overall CRSTS funding allocation of £56,267,232. for the period 2022/23 to 2026/27 for Asset Management, an initial spend profile was established to ensure that all available funding was spent within this period. Due to a number of adjustments in the scheme delivery programme and also an increase in labour, plant and material costs, from which the Council is not immune and has had to absorb two notable in year increase's, it has become necessary to reprofile the anticipated spend, the details of which are shown in the table above.
- 19 A table showing funding levels since 2010 is shown in Appendix A1)
- 20 Highways (in discussion with finance colleagues) are dealing with the shortfall in Government funding from the existing capital programme contingencies and will look to address future provision through capital reviews. Leeds Capital Funding returned to Pre-Covid levels of £13,000,000 in the 2022/23 financial year and this is expected to continue this year and is the basis used for future programme funding.

### Capital programme

- 21 The works programmes are shown in the attached Appendices
- Appendix B – Highways Infrastructure Maintenance (Roads)
- 22 Appendix B1 details the works approved previously for the programme of highways infrastructure maintenance for the 2023/24 financial year, which could not be completed/undertaken for the reasons shown in Appendix B1 and will be delivered in the 2024/25 financial year.
- 23 Appendix B2 details the programme of Highways Infrastructure Maintenance (Highways) for the 2024/25 financial year. This includes all schemes funded from both CRSTS and LCC capital sources
- 24 Appendix B2 also includes a sum of £150,000 in the programme for to cover a programme of Carriageway Coring. This will allow a programme of core sampling of roads to be subject to structural maintenance to check for the presence of Coal Tar within the road construction, including the required laboratory testing though the West Yorkshire partnership. If the planings/arising are classed as contaminated with coal tar they cannot be recycled, and they must be taken to a registered waste tip. This will incur additional costs for the street(s) affected which may result in either, (1) a reduction in the amount of schemes deliverable or (2) the affected street works being delayed until all possible solutions can be considered. Note – these materials are not hazardous to members of the public, users etc, as exposure to the carcinogenic materials that may be present in the Coal Tar only happens during the manufacturing process when the material is liquid. The use of Coal Tar has not been used in Road construction materials for many years
- 25 Appendix B3 shows a provisional programme of Highways Infrastructure Maintenance (Highways) for the 2025/26 to 2028/29 financial years to give a picture of the possible works planned over a longer 5 year period. In the event that schemes from the planned 2024/25 programme are delayed for any reasons or if savings are made within the programme, schemes from this provisional list will be brought forward to be delivered in the 2024/25 financial year. The same decisions will be made if additional funding was to be received during the year.

### How does this proposal impact the three pillars of the Best City Ambition?

Health and Wellbeing

Inclusive Growth

Zero Carbon

- 26 Health and wellbeing: By reducing the likelihood of accidents and improving infrastructure, making the roads safer for other more vulnerable road users such as cyclists.
- 27 Inclusive Growth: This additional funding is targeted at improving local road condition and assisting in delivery of better journeys for highway users.
- 28 Zero Carbon / Climate Emergency: A key part of the Best Council Plan priority on ‘Sustainable Infrastructure’ is how we tackle the risks of climate change. The council’s declaration of a climate emergency in March 2019 requires how the proposals outlined in this report impacts upon this agenda: The maintenance works included within this report will have an impact, but will be reduced through early intervention by the use of preventative treatments (surface dressing, micro asphalt & slurry sealing) or retexturing. This approach reduces the need to carry out more disruptive and deeper construction/resurfacing works in the future (on those roads treated). These more invasive works require more bituminous and aggregate rich materials to be produced, which in turn has an adverse effect on the environment and congestion during the ongoing works.
- 29 We will continue to work with procurement to re-evaluate the materials we use in the conventional resurfacing type schemes, and our ability to use more lower carbon products such as warm lay or recycled material products. We do currently recycle a large percentage of the planings/arising removed as part of any resurfacing works through the Tarmac Plant at Cross Green
- 30 Wherever possible in paved areas, second-hand materials will be used to match existing. Re-usable stone products removed from site will not be disposed of. Where technically appropriate, processes which minimise the use of newly-quarried materials (such as recycling) will be considered.

### What consultation and engagement has taken place?

Wards affected:

Have ward members been consulted?  Yes  No

- 31 All Ward Members were written to on 14 July 2023 and, in addition to being provided with a list of streets included on the Unclassified Distributor and Local Roads in the programme, they were asked if they are aware of any reason why any of the maintenance work planned for 2024/25 should not be undertaken. We also requested that Members raise any other comments about the programme, including the omission of any particular streets of concern that they believe require maintenance and should be on the programme instead of those listed.
- 32 Responses were asked for by 1 September 2023 and comments were received from Members in twenty wards (more than any other year), either via email, phone calls, meetings, or site visits. Some were either in support of the programme or content with the streets proposed following an explanation of the selection process. However, for ten wards this resulted in changes to the streets included in the various years included (2024/25 to 2028/29). It is not always possible to include all the changes that we are requested to make, due to the condition of those streets, the level of budget we have etc. We have responded to all Councillors where comments were received and explained reasons why their wishes could not be accommodated. A copy of the revised ward lists were sent to all Ward Members on 20 December 2023.
- 33 The Executive Member for Climate Change, Transport and Sustainable Development has been involved in and consulted in respect of this matter.

- 34 Town and Parish Councils have also been consulted (between 14 July and 1 September 2023) on the streets included in the Unclassified Distributor and Local Roads Highway Maintenance programmes. Feedback was received from two Town and Parish councils, via email. This necessitated some slight changes in the programme. These changes were agreed with the ward members and reflected in the copy of the revised lists set out on 20 December 2023.
- 35 Ward Members will be informed of arrangements regarding programming and traffic management for each project prior to the work commencing. Further scheme-specific consultation will be undertaken where natural stone products may be removed during maintenance work.
- 36 The Highways Infrastructure Maintenance Programme (Roads), will be sorted and the relevant Ward programme will be sent to each Ward Member. Ward Members will also be included in the pre-start letter drop (for all works included in Appendices B & C) to affected residents which takes place approximately 2 weeks prior to work commencing on site.
- 37 The works list is updated on a weekly basis and details updated on the web site, all email correspondence from Highway Asset Management officers contains a Link and QR code to enable elected members to access this page.

### What are the resource implications?

- 38 The Highway Infrastructure Maintenance Programme for 2024/25 will be funded from the following sources
- City Region Sustainable Transport Settlement (CRSTS),
  - Network North Funding
  - Leeds City Council Capital Resources
- 39 These works detailed in Appendices B and C will be delivered through a combination of in-house contractor, specialist contractors and engineering partner to ensure that value for money is achieved.

### Capital Funding and Cash Flow

Funding Approval :	Capital Section Reference Number :-					
Previous total Authority to Spend on this scheme	TOTAL	TO MARCH 2022	FORECAST			
	£000's	£000's	2022/23	2023/24	2024/25	2025 on
			£000's	£000's	£000's	£000's
LAND (1)	0.0					
CONSTRUCTION (3)	0.0					
FURN & EQPT (5)	0.0					
DESIGN FEES (6)	0.0					
OTHER COSTS (7)	0.0					
<b>TOTALS</b>	<b>0.0</b>	<b>0.0</b>	<b>0.0</b>	<b>0.0</b>	<b>0.0</b>	<b>0.0</b>
<b>Authority to Spend required for this Approval</b>	<b>TOTAL</b>	<b>TO MARCH 2022</b>	<b>FORECAST</b>			
	£000's	£000's	2022/23	2023/24	2024/25	2025 on
			£000's	£000's	£000's	£000's
LAND (1)	0.0					
CONSTRUCTION (3)	24543.0				24543	
FURN & EQPT (5)	0.0					
DESIGN FEES (6)	4418.0				4418	
OTHER COSTS (7)	0.0					
<b>TOTALS</b>	<b>28961.0</b>	<b>0.0</b>	<b>0.0</b>	<b>0.0</b>	<b>28961.0</b>	<b>0.0</b>
<b>Total overall Funding (As per latest Capital Programme)</b>	<b>TOTAL</b>	<b>TO MARCH 2022</b>	<b>FORECAST</b>			
	£000's	£000's	2022/23	2023/24	2024/25	2025 on
			£000's	£000's	£000's	£000's
LCC Supported Borrowing	13000.0				13000	
CRSTS	15961.0				15961	
<b>Total Funding</b>	<b>28961.0</b>	<b>0.0</b>	<b>0.0</b>	<b>0.0</b>	<b>28961.0</b>	<b>0.0</b>
<b>Balance / Shortfall =</b>	<b>0.0</b>	<b>0.0</b>	<b>0.0</b>	<b>0.0</b>	<b>0.0</b>	<b>0.0</b>

Parent Scheme Numbers: 99509/000/000, 33242/000/000

Highway Infrastructure Maintenance Programmes 2024/25

## **What are the key risks and how are they being managed?**

- 40 The Highways Infrastructure Maintenance programme (Roads) listed in the Appendices will help provide long term benefits to residents of Leeds and create the right physical environment for the delivery of vibrant and sustainable communities. If the proposed programmes are not undertaken it will lead to further deterioration, resulting in increased and more costly maintenance requirements in future years or an increasing backlog of maintenance works. This will also result in greater disruption to the network when works can be carried out, with increased traffic disruption from traffic management required to carry out more extensive works and the potential for an increase in claims against the Council. Such outcomes would not meet the objectives set out in the Councils Policies and City Priorities.
- 41 There is also a risk that all the works included within this report may not be able to be completed within the financial year, due to matters outside our control, such as Developments or Statutory undertakers works affecting the planned works. Where works are not able to be completed, we will endeavour to find replacement work within the future years programme as detailed in Para 24, to ensure as much funding is spent within the financial year as possible. Any unspent funding, or uncompleted works will be carried forward into the new financial year.
- 42 A further risk has developed during this financial year, due to the increases in cost of raw materials, to ensure that the costs we pay for materials and the prices charged for works by external contractors, we are working closely with procurement and the contractors on the various maintenance term contracts we use. To ensure they remain competitively priced without placing those contractors at financial disbenefit. This should allow for the large amount of works included in this report to be delivered as far as practically possible. However if the costs continue to rise as they have done this financial year, the funding gap between the funding received and that required to maintain a steady state will rapidly increase, as detailed in para 10 and Appendix A1.

## **What are the legal implications?**

- 43 The Chief Officer (Highways and Transportation) has been delegated the authority to approve the recommendations contained within this report as identified in the Constitution, Part 3, Section 3E
- 44 Given the level of spend involved this report is a key decision and as such is eligible for call in, except where this report relates to revenue funded work, no formal approval to spend revenue is required, and the corresponding part of the report is therefore not eligible for Call-in.

## **Options, timescales and measuring success**

### **What other options were considered?**

- 45 Whilst all streets in need of maintenance were considered for inclusion during the drafting of the programme, we believe that this programme represents a good balance of structural and presentative works, to create the optimum improvement to the road network as a whole and can be delivered within the 2024/25 financial year. It does include a number of changes to the original draft programme as requested by Ward Members & Town and Parish Councils

### **How will success be measured?**

- 46 Completion of the works within budget and programme

### **What is the timetable and who will be responsible for implementation?**

- 47 This funding is to be spent within the financial year 2024/25, it is therefore planned that all works will be delivered by 31 March 2025.

## **Appendices**

- Appendix A – current condition of the road network
- Appendix A1 – a graph showing levels of funding
- Appendix B – List of Capital funded schemes for 2024/25, with a provisional list for 2025/26 to 2028/29
- Appendix C - Equality, Diversity, Cohesion, and Integration Screening

## **Background papers**

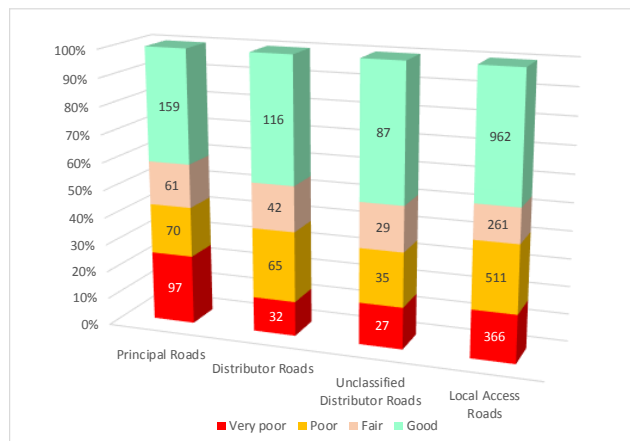
- None



Current Road Network Condition (2024) and Predicted Road Network Condition (2025) after proposed work undertaken

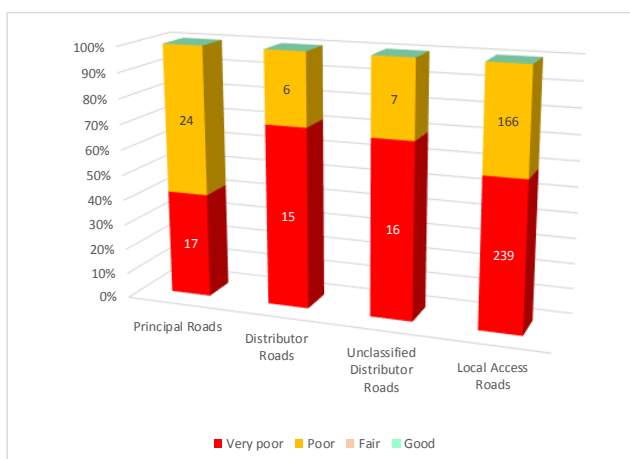
Current Network Condition (Carriageway) in Km by Road Type (08/01/2024)

Asset Group	Principal Roads	Distributor Roads	Unclassified Distributor Roads	Local Access Roads	Total km
Good	159	116	87	962	1324
Fair	61	42	29	261	393
Poor	70	65	35	511	681
Very poor	97	32	27	364	520
<b>Total</b>	<b>387</b>	<b>255</b>	<b>178</b>	<b>2098</b>	<b>2918</b>



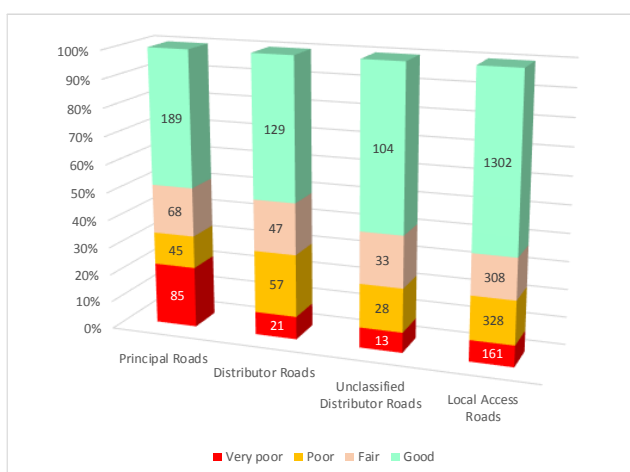
Proposed Infrastructure Maintenance Works in Km by Road Type

Asset Group	Principal Roads	Distributor Roads	Unclassified Distributor Roads	Local Access Roads	Total km
Good	0	0	0	0	0
Fair	0	0	0	0	0
Poor	15	5	5	24	49
Very poor	15	14	10	49	89
<b>Total</b>	<b>31</b>	<b>19</b>	<b>15</b>	<b>73</b>	<b>138</b>



Predicted Network Condition (Carriageway) in Km by Road Type (31/03/2025)

Asset Group	Principal Roads	Distributor Roads	Unclassified Distributor Roads	Local Access Roads	Total km
Good	179	127	96	970	1374
Fair	68	47	33	308	456
Poor	54	58	30	470	612
Very poor	86	23	19	349	477
<b>Total</b>	<b>387</b>	<b>255</b>	<b>178</b>	<b>2098</b>	<b>2918</b>

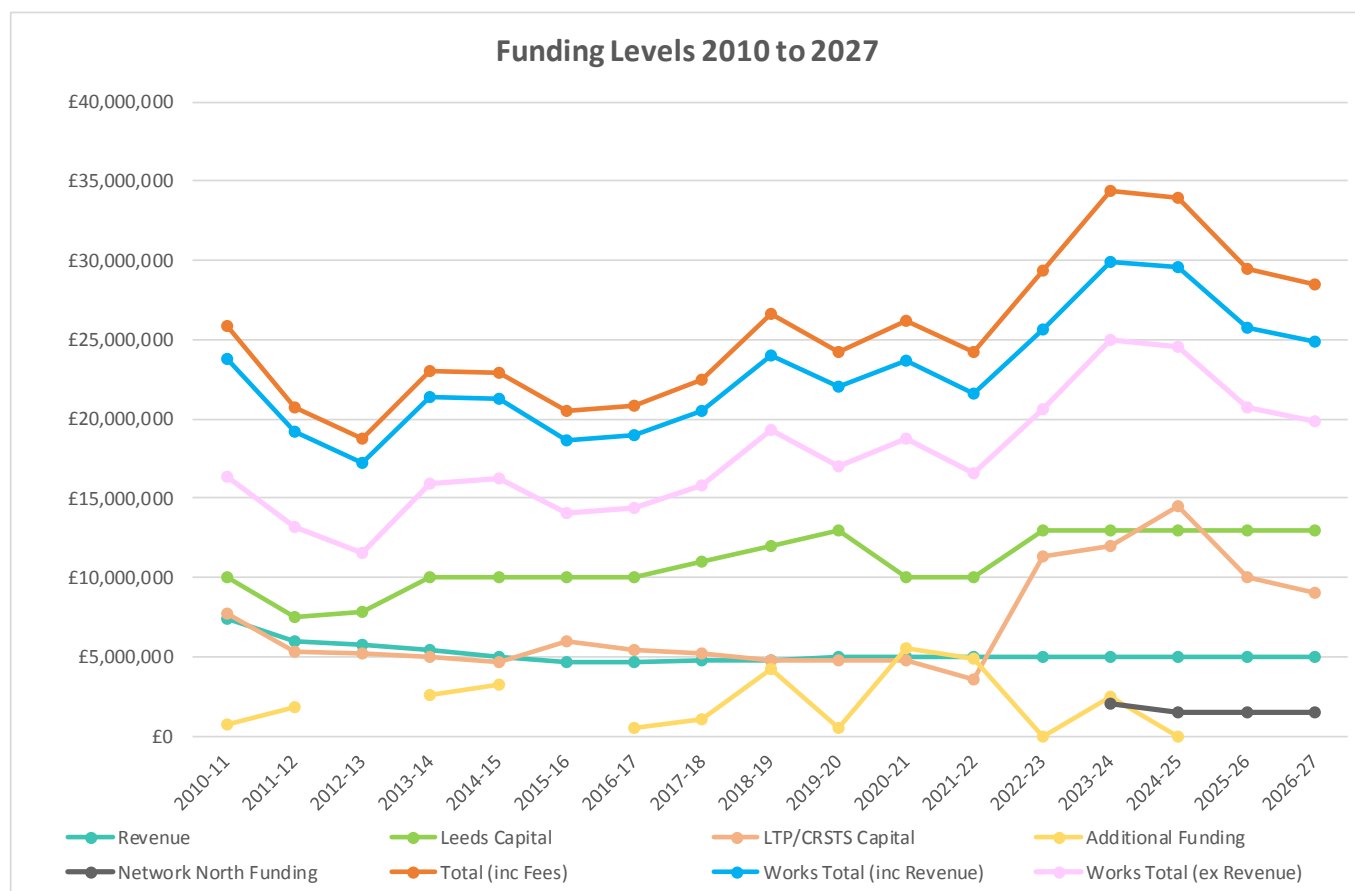


Summary

Works Spend Required to Maintain Steady State	£33,931,967
Actual Works Allocation	£28,961,043
Increase / Shortfall	-£4,970,924

Predicted Deterioration	162	5.5%
Predicted Improvement	138	4.7%
Net Improvement / Deterioration	-24	-0.8%

Year	Revenue	Leeds Capital	LTP/CRSTS Capital	Additional Funding	Network North Funding	Total (inc Fees)	Works Total (inc Revenue)	Works Total (ex Revenue)
2010-11	£7,426,000	£10,000,000	£7,704,000	£774,000		£25,904,000	£23,827,702	£16,401,702
2011-12	£6,000,000	£7,500,000	£5,364,000	£1,841,000		£20,705,000	£19,201,776	£13,201,776
2012-13	£5,755,000	£7,800,000	£5,228,000			£18,783,000	£17,265,373	£11,510,373
2013-14	£5,455,000	£10,000,000	£5,005,700	£2,587,000		£23,047,700	£21,323,354	£15,868,354
2014-15	£4,971,110	£10,000,000	£4,643,000	£3,286,082		£22,900,192	£21,223,155	£16,252,045
2015-16	£4,611,110	£10,000,000	£5,916,000			£20,527,110	£18,684,029	£14,072,919
2016-17	£4,611,110	£10,000,000	£5,430,117	£475,000		£20,838,106	£19,016,417	£14,405,307
2017-18	£4,712,278	£11,000,000	£5,242,484	£1,026,000		£22,465,581	£20,463,791	£15,751,513
2018-19	£4,712,278	£12,000,000	£4,740,000	£4,192,000		£26,631,581	£24,052,045	£19,339,767
2019-20	£4,968,210	£13,000,000	£4,740,000	£541,847		£24,237,360	£22,026,788	£17,058,578
2020-21	£4,968,210	£10,000,000	£4,740,000	£5,542,873		£26,238,386	£23,696,935	£18,728,725
2021-22	£4,975,932	£10,000,000	£3,551,605	£4,828,381		£24,177,013	£21,575,854	£16,599,922
2022-23	£4,975,932	£13,000,000	£11,369,312	in CRSTS		£29,345,244	£25,627,891	£20,651,959
2023-24	£4,975,932	£13,000,000	£11,937,778	£2,450,982	£2,036,200	£34,400,892	£29,912,339	£24,936,407
2024-25	£4,991,000	£13,000,000	£14,506,243	Pothole fund now included in CRSTS funding	£1,454,800	£33,952,043	£29,534,257	£24,543,257
2025-26	£4,991,000	£13,000,000	£10,028,233		£1,454,800	£29,474,033	£25,739,333	£20,748,333
2026-27	£4,991,000	£13,000,000	£9,004,995		£1,454,800	£28,450,795	£24,872,182	£19,881,182
<b>Total</b>	<b>£88,091,102</b>	<b>£186,300,000</b>	<b>£119,151,467</b>	<b>£27,545,165</b>	<b>£2,036,200</b>	<b>£425,677,436</b>	<b>£307,897,449</b>	<b>£234,779,347</b>
<b>Average</b>	<b>£5,181,830</b>	<b>£10,958,824</b>	<b>£7,008,910</b>	<b>£2,754,517</b>	<b>£509,050</b>	<b>£26,669,030</b>	<b>£21,992,675</b>	<b>£16,769,953</b>



### Highways Infrastructure Maintenance (Roads) Programme Carried Forward from 2023/2024

**Programme Area**
**Schemes Carried over from 2023/24**

The schemes detailed below have carried over from the 2023/24 programme for the reasons stated, and their effect on the works programme. These works will now be carried out within the 2024/25 years programme where applicable

Street	Extents	Ward	Reasons for Delay
Pinfold Lane	Cookridge Lane To End Of C/Way	Adel and Wharfedale	C (LR) - Contractor Availability
Tile Lane	Sir George Martin Drive To Footpath Opp Tile House	Adel and Wharfedale	MA (LR) - Development Site
Edinburgh Road	Town Street To Moorfield Road	Armley	F, K (LR) - Issues With Stone Products
Wellington Road	Copley Hill To Armley Gyratory	Armley	C (DR) - Utility Works Until 2025
Elland Road	Road To Car Park To Start D/Cway	Beeston and Holbeck	C (PR) - Traffic Cycleway Scheme
Manor Road	Victoria Road Inc (Slips) To Marshall St	Beeston and Holbeck	C, F, K (LR) - Area being redeveloped
Parkfield Mount	Beeston Road To Parkfield Road	Beeston and Holbeck	F, K (LR) - Contractor Availability
Springwell Road	Water Lane To Entrance For Emmanuel Trading Estate	Beeston and Holbeck	C, F, K (LR) - Area Being Redeveloped
Springwell Road	Entrance For Emmanuel Trading Estate To Whitehall Road	Beeston and Holbeck	C, F, K (LR) - Area Being Redeveloped
Bellbrooke Grove	Bellbrooke Street To Cross Bellbrooke Avenue	Burmantofts and Richmond Hill	C, F, K (LR) - Issues With Stone Products
Bellbrooke Place	Bellbrooke Street To Cross Bellbrooke Avenue	Burmantofts and Richmond Hill	C, F, K (LR) - Issues With Stone Products
York Road	Burmantofts St To End Rhs Island (Slip Road Joins Eb)	Burmantofts and Richmond Hill	C (UC) - Permit Issues
York Road	Slip From Burmantofts St To York Rd Slip (Slip Road Joins Eb)	Burmantofts and Richmond Hill	C (UC) - Permit Issues
York Road	B/Nose Slip From Marsh Ln To B/Nose Slip To Torre Rd	Burmantofts and Richmond Hill	C (PR) - Permit Issues
York Road	B/Nose Slip From Torre Rd To B6159 Harehills Ln	Burmantofts and Richmond Hill	C (PR) - Permit Issues
York Road	Osmondthorpe Ln To B/Nose Slip To Torre Rd	Burmantofts and Richmond Hill	C (PR) - Permit Issues
York Road	Top Of Off Slip Dawlish Terrace I/B To End Of Ped Xing Top On Slip Nr L/C 58	Burmantofts and Richmond Hill	C (PR) - Permit Issues
Cotefields Avenue	Start Of Concrete To Farfield Drive	Calverley and Farsley	MA (LR) - Had To Wait For Other Works To Be Completed

## Highways Infrastructure Maintenance (Roads) Programme Carried Forward from 2023/2024

### Programme Area

### Schemes Carried over from 2023/24

The schemes detailed below have carried over from the 2023/24 programme for the reasons stated, and their effect on the works programme. These works will now be carried out within the 2024/25 years programme where applicable

Street	Extents	Ward	Reasons for Delay
Cotefields Avenue	Farfield Drive To Wheatlands	Calverley and Farsley	MA (LR) - Had To Wait For Other Works To Be Completed
Frances Street	Old Road To New Street	Calverley and Farsley	F, K (LR) - Contractor Availability
Beckhill Grove	Miles Hill Road To End	Chapel Allerton	MA (LR) - Had To Wait For Other Works To Be Completed
Amberton Grove	Amberton Crescent (House 19) To Amberton Crescent	Gipton and Harehills	MA (LR) - Development Site
Amberton Road	Oak Tree Drive To Oakwood Lane	Gipton and Harehills	C, F (LR) - Development Site
Amberton Street	Amberton Approach To Amberton Grove	Gipton and Harehills	MA (LR) - Development Site
Amberton Terrace	Oakwood Lane To Montagu Avenue	Gipton and Harehills	C, F, K (LR) - Development Site
Amberton Terrace	Montagu Avenue To Amberton Crescent	Gipton and Harehills	C (LR) - Development Site
Ebor Mount	Royal Park Road To Edwin Road	Headingley and Hyde Park	MA (LR) - Utility Works
Headingley Lane	Buckingham Road To St Michaels Road	Headingley and Hyde Park	F (PR) - Traffic Scheme Atf3 A660 2024/2025
Woodhouse Lane	Clarendon Road To Hyde Park Road	Headingley and Hyde Park	C (PR) - Traffic Scheme Atf3 A660 2024/2025
Woodhouse Lane	Woodhouse Street To Clarendon Road	Headingley and Hyde Park	C (PR) - Traffic Scheme Atf3 A660 2024/2025
Call Lane	The Calls/Riverside Court To Briggate	Hunslet and Riverside	C, F (CC) - Cycleway Scheme
Hunslet Distributor Road	Slip Start 3 Lanes Left To A61 Hunslet Road	Hunslet and Riverside	C (PR) - Permit Issues
Hunslet Distributor Road	Slip Start 3 Lanes( Right Lane) To A61 Hunslet Road	Hunslet and Riverside	C (PR) - Permit Issues
Hunslet Lane	Black Bull Street - Junction Street	Hunslet and Riverside	C, F (PR) - Permit Issues
Hunslet Road	Hunslet Distrib To Sth Accommodation Road	Hunslet and Riverside	C (PR) - Permit Issues
Hunslet Road	Saynor Road To Sth Accommodation Road	Hunslet and Riverside	C, F (PR) - Permit Issues
Hunslet Road	Sth Accommodation Road To Leathley Road	Hunslet and Riverside	C, F (PR) - Permit Issues
South Accommodation Road	Hunslet Road To Clarence Road Roundabout	Hunslet and Riverside	C (PR) - Permit Issues
South Accommodation Road	Split To 4 Lane To Hunslet Road (Left Lanes)	Hunslet and Riverside	C, F (PR) - Permit Issues
South Accommodation Road	Split To 4 Lane To Hunslet Road (Right Lanes)	Hunslet and Riverside	C (PR) - Permit Issues

## Highways Infrastructure Maintenance (Roads) Programme Carried Forward from 2023/2024

### Programme Area

### Schemes Carried over from 2023/24

The schemes detailed below have carried over from the 2023/24 programme for the reasons stated, and their effect on the works programme. These works will now be carried out within the 2024/25 years programme where applicable

Street	Extents	Ward	Reasons for Delay
Bishops Way	North Parkway To Start Of Loop (Inc Tie In To Ramp)	Killingbeck and Seacroft	MA (LR) - Development Site
Bishops Way	Start Of Loop To End Of Loop	Killingbeck and Seacroft	MA (LR) - Development Site
Great North Road	Garden Village To Pit Lane	Kippax and Methley	SD (UC) - Development Site
Great North Road	Pit Lane To Oldfield Close	Kippax and Methley	SD (UC) - Development Site
Great North Road	Oldfield Close To Church Ville Drive	Kippax and Methley	SD (UC) - Development Site
Great North Road	Church Ville Drive To Church Lane	Kippax and Methley	SD (UC) - Development Site
Great North Road	Church Lane To Hall Farm Park	Kippax and Methley	SD (UC) - Development Site
Pontefract Road	C/L Railway Bridge To A639 Roundabout	Hunslet And Riverside	C, F, K (DR) - District Heating Scheme
South Accommodation Road	Hunslet Road To Clarence Road Roundabout	Hunslet And Riverside	C (PR) - Permit Issues
South Accommodation Road	Split To 4 Lane To Hunslet Road (Left Lanes)	Hunslet and Riverside	C, F (PR) - Permit Issues
South Accommodation Road	Split To 4 Lane To Hunslet Road (Right Lanes)	Hunslet and Riverside	C (PR) - Permit Issues
Bishops Way	North Parkway To Start Of Loop (Inc Tie In To Ramp)	Killingbeck and Seacroft	MA (LR) - Development Site
Bishops Way	Start Of Loop To End Of Loop	Killingbeck and Seacroft	MA (LR) - Development Site
Great North Road	Garden Village To Pit Lane	Kippax and Methley	SD (UC) - Development Site
Great North Road	Pit Lane To Oldfield Close	Kippax and Methley	SD (UC) - Development Site
Great North Road	Oldfield Close To Church Ville Drive	Kippax and Methley	SD (UC) - Development Site
Great North Road	Church Ville Drive To Church Lane	Kippax and Methley	SD (UC) - Development Site
Great North Road	Church Lane To Hall Farm Park	Kippax and Methley	SD (UC) - Development Site
Sandgate Drive	Holland Road To Bula Close	Kippax and Methley	C, F (LR) - Had To Wait For Other Works To Be Completed
Argie Road	Bankfield Road To Argie Avenue	Kirkstall	F, K (LR) - Contractor Availability
Vicarage Terrace	Station Parade To Park Mount	Kirkstall	C, F, K (LR) - Issues with Stone Products
Blenheim Walk	Woodhouse Lane To Blackman Lane	Little London and Woodhouse	C (PR) - Traffic scheme ATF3 A660 2024/2025

### Highways Infrastructure Maintenance (Roads) Programme Carried Forward from 2023/2024

**Programme Area**
**Schemes Carried over from 2023/24**

The schemes detailed below have carried over from the 2023/24 programme for the reasons stated, and their effect on the works programme. These works will now be carried out within the 2024/25 years programme where applicable

Street	Extents	Ward	Reasons for Delay	
Butts Court	Short Street To End	Little London and Woodhouse	C, F, K (CC) - Contractor Availability	
Regent Street	New York Road To Regent St Rdbt	Little London and Woodhouse	C (PR) - Traffic scheme ATF3 A660 2024/2025	
Regent Street	Regent St Rdbt To Slip To A64m	Little London and Woodhouse	C (PR) - Traffic scheme ATF3 A660 2024/2025	
Sheepscar Street South	Regent Street Roundabout	Little London and Woodhouse	C (PR) - Traffic scheme ATF3 A660 2024/2025	
Washington Street	Kirkstall Road To End	Little London and Woodhouse	MA, FST (LR) - Development Site	
Church Gardens	Ring Road Moortown To End	Moortown	MA (LR) - Permit Clash With Bridge Works	
Asquith Avenue	A643 Victoria Road To Horsfall Street	Morley North	C, F, K (DR) - To Be Funded By Developer - Planning Enforcement Action Underway	
Albion Street	Queen Street To Commercial Street	Morley South	C, F, K (LR) - Traffic Scheme	
Britannia Road	Start D/Cway To End D/Cway(Rein Road)	Morley South	C (PR) - Contractor Availability	
Garnett Street	Boroughgate To Courthouse Street	Otley and Yeadon	MA, FST (LR) - Development Site	
Manor Street	Mill Lane To Riverdale Road	Otley and Yeadon	MA, FST (LR) - Permit Issues	
North Avenue	Garnett Street To Riverdale Road	Otley and Yeadon	MA (LR) - Permit Issues	
North Parade	Courthouse To Riverdale Road	Otley and Yeadon	MA (LR) - Permit Issues	
Wesley Street	Boroughgate To North Parade	Otley and Yeadon	MA (LR) - Permit issues	
Wharfedale Court	North Avenue To Start Of Blocks	Otley and Yeadon	MA (LR) - Permit issues	
Pudsey Road	East Boundry Entry "Overdale" To Ridge View	Pudsey	SD (DR) - Development Site	
Foxglove Avenue	North Lane To End	Roundhay	MA, FST (LR) - Development Site	
<b>Total Capital Highways Infrastructure Maintenance (Roads) Programme Carried Forward from 2023/24</b>				<b>£3,015,340</b>
<b>Total Capital Highways Infrastructure Maintenance (Roads) Funding Carried Forward from 2023/24*</b>				<b>£1,361,447</b>
<b>Total Capital Highways Infrastructure Maintenance (Roads) Funding Shortfall from 2023/24</b>				<b>£1,653,893</b>

## Highways Infrastructure Maintenance (Roads) Programme 2024/2025

### Programme Area

### Structural Maintenance

A Programme of structural maintenance to adopted road network to strengthen and resurface with associated kerb and footway works where required.

(Work Types – C = Carriageway, F = Footway, K = Kerb)

(Road Types - PR – Principal Road (A), DR – Distributor road (B&C), UC – Unclassified Distributor, LR – Local Road, CC – City Centre Street)

Street (Road No if applicable)	Extents	Ward	Work Type
Green Lane	Kirkwood Way To Moseley Wood Drive	Adel and Wharfedale	C, F (LR)
Holt Avenue	Church Lane To End	Adel and Wharfedale	C, F (LR)
Holtdale Road	Holtdale Approach To End	Adel and Wharfedale	C, F, K (LR)
Leeds Road	A658 Pool Bank To Quarry Road	Adel and Wharfedale	C (PR)
Leeds Road	Church Hill To A658 Pool Bank	Adel and Wharfedale	C (PR)
Leeds Road	C333 R/About To Church Hill	Adel and Wharfedale	C (PR)
Moseley Wood Bank	Moseley Wood Drive To Moseley Wood Gardens	Adel and Wharfedale	C, F (LR)
Wynmore Avenue	Leeds Road To North Drive	Adel and Wharfedale	C, F (LR)
Wynmore Avenue	North Drive To Tredgold Avenue	Adel and Wharfedale	C, F (LR)
Arthington Road	Eccup Lane To King Lane	Alwoodley	C (UC)
Arthington Road	King Lane To Golden Acre Park	Alwoodley	C (DR)
Buckstone Road	King Lane Cycle Track To Buckstone Mount	Alwoodley	C, F, K (LR)
King Lane	Eccup Lane To Arthington Road	Alwoodley	C (DR)
King Lane Service Road	Buckstone Crescent To Outside 577/579	Alwoodley	C, F, K (LR)
King Lane Service Road	Outside Houses 577/579 To King Lane Cycle Track	Alwoodley	C, F, K (LR)
King Lane Service Road	Buckstone Gardens To King Lane	Alwoodley	C (LR)
King Lane Service Road	577/579 King Lane Service Road To King Lane	Alwoodley	C (LR)
Copley Lane	Leeds Road A61 To Leadwell Lane	Ardsley and Robin Hood	C (LR)
Heathfield Close	Wellcroft Grove To O/S No 11	Ardsley and Robin Hood	C (LR)
Back Colton Road	Cedar Avenue To Church Road	Armley	C (LR)
Barden Mount	Whingate Road To Conference Road	Armley	C, F (LR)
Cedar Avenue	Colton Road To Back Colton Road	Armley	C (LR)
Moorfield Road	Armley Ridge Road To St Ives Mount	Armley	C, F, K (LR)
Moorfield Road	St Ives Mount To Town Street	Armley	C (LR)
Spring Valley Crescent	Spring Valley Close To Access Road For Ring Road Bramley	Armley	C, F, K (LR)
Beeston Road	Cross Flatts Drive To Parkfield Avenue	Beeston and Holbeck	F (UC)
Malvern Road	Cemetery Road To Cl Rdbt St Lukes Road	Beeston and Holbeck	C (LR)

### Highways Infrastructure Maintenance (Roads) Programme 2024/2025

Pleasant Street	St Matthews Street To Domestic Street	Beeston and Holbeck	C, F (LR)
Recreation Grove	Top Moor Side To Crosby Road	Beeston and Holbeck	C, F, K (LR)
Recreation Terrace	Top Moor Side To Crosby Road	Beeston and Holbeck	C, F, K (LR)
Recreation Terrace	Crosby Road To Cleveleys Avenue	Beeston and Holbeck	C (LR)
Top Moor Side	Recreation Grove To Recreation Terrace (Service Road)	Beeston and Holbeck	C, F, K (LR)
Town Street	Waterloo Lane To Broad Lane	Bramley and Stanningley	F (PR)
Nowell Mount	Harehills Lane To Nowell Gardens	Burmantofts and Richmond Hill	C, F, K (LR)
South Accommodation Road	Knowsthorpe Cres To Start Flyover	Burmantofts and Richmond Hill	C (PR)
Petrie Street	Yewdall Road To Petrie Crescent	Calverley and Farsley	F, K (LR)
Upper Carr Lane	Woodhall Road To Hollin Park Drive	Calverley and Farsley	C, F, K (LR)
Wadlands Grove	Wadlands Rise To Wadlands Drive	Calverley and Farsley	C (LR)
Wesley Road	Bradford Road To Summerville Road	Calverley and Farsley	C, F, K (LR)
Yewdall Road	Oaklands Road To Wycliffe Road	Calverley and Farsley	C, F, K (LR)
Chapelton Road	Leopold Street To Francis Street	Chapel Allerton	F, K (UC)
Chapelton Road	Grange Ave To Sholebroke Ave	Chapel Allerton	F (UC)
Church Lane	Harrogate Road To Town Street	Chapel Allerton	C, F, K (LR)
Church Lane	Town Street To King George Avenue	Chapel Allerton	C, F, K (LR)
Grange Avenue	Hamilton Place To Hillcrest Avenue	Chapel Allerton	C, F, K (LR)
Grange Avenue	Hillcrest Avenue To Spencer Place	Chapel Allerton	C, F (LR)
Hamilton Terrace	Cowper Street To Grange Avenue	Chapel Allerton	C, F (LR)
Harrogate Road	Stainbeck Lane To Wood Lane	Chapel Allerton	F (UC)
Leopold Street	Bollards Nr Chapelton Road To Cross Louis Street	Chapel Allerton	C, F, K (LR)
Manor Grove	Blake Grove To St Martins Drive	Chapel Allerton	C, F, K (LR)
Pendas Way	Barwick Road To Kelmscott Green	Cross Gates and Whinmoor	C, F, K (LR)
Pendas Way	Kelmscott Green To Pendas Grove	Cross Gates and Whinmoor	C, F, K (LR)
Ringwood Mount	Ringwood Avenue To Ringwood Crescent	Cross Gates and Whinmoor	C, F (LR)
Station Road	B6192 Crossgates Rd R/Bout To End D/Cway	Cross Gates and Whinmoor	F (UC)
Butt Lane	Tong Road To Ring Road A6110	Farnley and Wortley	C, F, K (LR)
Greenside Avenue	Lower Wortley Road To Greenside Terrace	Farnley and Wortley	C, F, K (LR)
Greenside Terrace	Greenside Avenue To End Garage House 21	Farnley and Wortley	C, F, K (LR)
Greenthorpe Road	Heights Drive To Pudsey Road	Farnley and Wortley	C, F, K (LR)
Alandale Road	Barleyhill Road To Kingsway	Garforth and Swillington	C, F (LR)



### Highways Infrastructure Maintenance (Roads) Programme 2024/2025

Barwick Road	Barrowby Lane To C/L M1 Bridge	Garforth and Swillington	C (DR)
Bolsover Close	Braemar Drive To End (Inc Turning Head)	Garforth and Swillington	F (LR)
Gilling Avenue	Braemar Drive To Edge Of House 10	Garforth and Swillington	F, K (LR)
Gilling Avenue	Outside House No 21 To Outside 22 (Including Spur)	Garforth and Swillington	F, K (LR)
Glamis Close	Braemar Drive To Outside House No 12	Garforth and Swillington	F, K (LR)
Glamis Close	Outside Houses 12/14 To Outside Houses 25/27	Garforth and Swillington	F, K (LR)
Glamis Close	Cul-De-Sac Adj To House No 3 (Inc The Spur)	Garforth and Swillington	F, K (LR)
Invergarry Close	Braemar Drive To End Inc Turning Head	Garforth and Swillington	F (LR)
Pickering Avenue	Braemar Drive To End (Inc Turning Head)	Garforth and Swillington	F (LR)
Westbourne Drive	Kingsway To Ringway	Garforth and Swillington	C, F (LR)
Banstead Street East	Harehills Road To Lascelles View	Gipton and Harehills	C (LR)
Beech Crescent	O/S No16 Beech Crescent To Beech Lane	Gipton and Harehills	C, F (LR)
Beech Mount	Beech Lane To Beech Walk	Gipton and Harehills	C, F, K (LR)
Beech Walk	Beech Crescent To Coldcotes Drive	Gipton and Harehills	C, F, K (LR)
Coldcotes Crescent	Coldcotes Drive To South Farm Road	Gipton and Harehills	C (LR)
Montagu Avenue	Oakwood Lane To Amberton Lane	Gipton and Harehills	C, F, K (LR)
Montagu Avenue	Amberton Lane To Easterly Road	Gipton and Harehills	C, F, K (LR)
Coppice Wood Grove	Coppice Wood Avenue To End	Guiseley and Rawdon	C, F (LR)
Dibb Lane	New Road To End	Guiseley and Rawdon	C (LR)
Kirk Lane	A65 New Road To Victoria Place	Guiseley and Rawdon	C (UC)
Larkfield Road	Outside House 71 To Town Street	Guiseley and Rawdon	C (LR)
Milners Road	Dibb Lane To Rear Of House 1 South View	Guiseley and Rawdon	C (LR)
New Road	Whack House Lane To Start Slip Ghyll Royd	Guiseley and Rawdon	C (DR)
The Coppice	Greenlea Road To End	Guiseley and Rawdon	C, F (LR)
Woodlea Grove	Woodlea Road To Greenlea Road	Guiseley and Rawdon	C, F (LR)
Scarsdale Lane	Congrave Approach To Congrave Way	Harewood	F (LR)
Brudenell Road	Queens Road To Hessle Avenue	Headingley and Hyde Park	C, F, K (LR)
Brudenell Road	Hessle Avenue To Cardigan Road	Headingley and Hyde Park	C, F, K (LR)
Wrangthorn Place	Brudenell Grove To Royal Park Grove	Headingley and Hyde Park	C, F, K (LR)
Craggwood Road	Outwood Close To Wood Lane	Horsforth	C, F (LR)
Craggwood Road	Wood Lane To Craggwood Close	Horsforth	F, K (LR)
Featherbank Lane	Broadway To Back Sunnybank Avenue	Horsforth	C, F (LR)
Featherbank Lane	Back Sunnybank Avenue To New Road Side	Horsforth	C, F (LR)
Knoll Wood Park	Outwood Lane To No. 26	Horsforth	C, F, K (LR)

### Highways Infrastructure Maintenance (Roads) Programme 2024/2025

Knoll Wood Park	House No. 26 To House No. 56	Horsforth	C, F, K (LR)
Knoll Wood Park	Between Hses 28/30 To End	Horsforth	C, F (LR)
The Green	Town Street To Fink Hill	Horsforth	F (LR)
Camberley Street	Dewsbury Road To Rowland Place	Hunslet and Riverside	C, F, K (LR)
Church Street	Bus Layby By Penny Hill Centre From Ped Xing To End	Hunslet and Riverside	C (UC)
Dewsbury Road	Slip From Meadow Rd (Opposite Sweet St) To A653 South	Hunslet and Riverside	C (PR)
Dewsbury Road	Slip To Victoria Road To Slip From Meadow Road	Hunslet and Riverside	C (PR)
Hillidge Road	The Oval To Church Street	Hunslet and Riverside	C, F, K (LR)
Hunslet Distributor Road	From Slip M621 To Jack Lane	Hunslet and Riverside	C (PR)
Hunslet Distributor Road	End Flyover To Split Mways South	Hunslet and Riverside	C (PR)
Lodge Lane	Sefton Terrace To Trentham Street	Hunslet and Riverside	C, F, K (LR)
Meadow Road	Dewsbury Road To Bullnose Slip For M621 (Includes Bus Ln)	Hunslet and Riverside	C (PR)
Meadow Road	B.Nose Slip For M621 To Cl Slip From Meadow Lane	Hunslet and Riverside	C (PR)
Pontefract Road	C/L Railway Bridge To A639 Roundabout	Hunslet and Riverside	C, F, K (DR)
South Accommodation Road	A61 Clarence Road Roundabout	Hunslet and Riverside	C (PR)
South Accommodation Road	Bullnose Start Flyover To Atkinson Street Roundabout	Hunslet and Riverside	C (PR)
Stratford Street	Dewsbury Road To Rowland Place	Hunslet and Riverside	C, F, K (LR)
Stratford Street	Lady Pit Lane To Bude Road	Hunslet and Riverside	C (LR)
Barncroft Gardens	Barncroft Rise To End	Killingbeck and Seacroft	C, F (LR)
Coldwell Road	Orchard Road To Poole Crescent	Killingbeck and Seacroft	C, F, K (LR)
Dib Lane	Oakwood Lane To Fearnville Close	Killingbeck and Seacroft	C, F (LR)
Dib Lane	Fearnville Close To Grange Park Road	Killingbeck and Seacroft	C (LR)
Dib Lane	Grange Park Road To Easterly Road	Killingbeck and Seacroft	C (LR)
Dib Lane	Easterly Road To End Of 2nd Island	Killingbeck and Seacroft	C (LR)
Hawkhill Drive	Cross Gates Road To Brian Crescent	Killingbeck and Seacroft	C, F, K (LR)
Kentmere Avenue	Pigeon Cote Road To Ramshead Hill	Killingbeck and Seacroft	C (LR)
Sandway	Hawkhill Avenue To Hawkhill Drive	Killingbeck and Seacroft	C, F, K (LR)
Rutland Drive	Leeds Road To End (Including Spurs)	Kippax and Methley	C, F (LR)
Cross Lea Farm Road	Lea Farm Road To End	Kirkstall	C (LR)
Greenhow Road	Burley Road To Kirkstall Road	Kirkstall	C, F, K (LR)
Haddon Road	Kirkstall Road To Burley Road	Kirkstall	C, F, K (LR)
Kirkstall Lane	Kirkstall Hill To Queenswood Drive	Kirkstall	F (DR)
Lea Farm Road	Hawkswood View To Cragside Walk	Kirkstall	C, F, K (LR)
Queenswood Road	Foxcroft Close To Queenswood Mount	Kirkstall	C, F (LR)

### Highways Infrastructure Maintenance (Roads) Programme 2024/2025

Queenswood Road	Queenswood Mount To Queenswood Drive (House 94)	Kirkstall	C, F (LR)
Cambridge Road	Servia Road To Meanwood Road	Little London and Woodhouse	C, F, K (LR)
Grafton Street	North Street To Lovell Park Road	Little London and Woodhouse	C, F, K (LR)
Johnston Street	Melville Place To Marian Terrace	Little London and Woodhouse	C, F, K (LR)
Johnston Street	Marian Terrace To Woodhouse Street	Little London and Woodhouse	C, F, K (LR)
Queen Street	Wellington Street To St Pauls Street	Little London and Woodhouse	C (CC)
St Peters Square	St Peters Street To St Peters Place (Rest Of Street Private)	Little London and Woodhouse	C, F, K (CC)
Woodhouse Square	Denison Road To Clarendon Road	Little London and Woodhouse	F (LR)
Duncan Street	Briggate To New Market Street	Little London and Woodhouse	C (UC)
New Market Street	Kirkgate To Duncan Street	Little London and Woodhouse	C (UC)
Bodmin Gardens	Bodmin Garth To End (Spur Private)	Middleton Park	C, F, K (LR)
Bodmin Garth	Bodmin Crescent To End (Spur Is Private)	Middleton Park	C, F, K (LR)
Middleton Park Road	Town Street To End Dual C/Way	Middleton Park	C, F (UC)
Middleton Park Road	Rdbt At Town Street Interchange From Opposite Bodmin Approach Full Circle	Middleton Park	C (UC)
Moor Flatts Avenue	North Lingwell Road To End	Middleton Park	C, F, K (LR)
Moor Flatts Road	Town Street To Moor Flatts Avenue	Middleton Park	C, F, K (LR)
Ring Road Beeston Park	Parkwood Road To Bodmin Road	Middleton Park	C (UC)
Ring Road Beeston Park	Bodmin Road To Start Dual C/Way	Middleton Park	C, F (UC)
Ring Road Beeston Park	Start Dual C/Way To Town Street	Middleton Park	C, F (UC)
Winrose Drive	Winrose Garth To The Clearing	Middleton Park	C (LR)
Allerton Grange Rise	Stainburn Terrace To Allerton Grange Walk	Moortown	F, K (LR)
Allerton Grange Rise	Allerton Grange Walk To Allerton Grange Gardens	Moortown	F, K (LR)
Moor Allerton Drive	Talbot Avenue To Moor Allerton Way	Moortown	C, F, K (LR)
Moor Allerton Drive	Moor Allerton Way To End	Moortown	C, F, K (LR)
Moorland Crescent	Scott Hall Road To King Lane	Moortown	C, F, K (LR)

### Highways Infrastructure Maintenance (Roads) Programme 2024/2025

Queenshill Avenue	Ring Road Moortown To Church Crescent	Moortown	C (LR)
Fairfax Avenue	Wakefield Road To Start Of Roundabout	Morley North	C, F (LR)
Fairfax Avenue	Roundabout	Morley North	C, F (LR)
Fairfax Avenue	Start Of Roundabout To Margetson Road	Morley North	C, F (LR)
Harwill Avenue	Harwill Road To Elland Road	Morley North	C, F, K (LR)
Eyrie Approach	Petrel Way To Start Of Blocks	Morley South	C (LR)
Peregrine Avenue	Magpie Lane To End	Morley South	C (LR)
Harecroft Road	Farnley Lane To Through Road For Prince Henry Road	Otley and Yeadon	C, F, K (LR)
Harecroft Road	Through Road For Prince Henry Road To Prince Henry Road	Otley and Yeadon	C, F, K (LR)
Nelson Street	Crossgate To Charles Street	Otley and Yeadon	C, F (LR)
Victoria Avenue	Start Dual C/Way Near Lc23 N/Bound Through Tunnel To Whitehouse Ln Rdbt	Otley and Yeadon	C (PR)
Victoria Avenue	Whitehouse Ln Rdbt To End Dual C/Way S/Bound Through Tunnel.	Otley and Yeadon	C (PR)
Swinnow Drive	Swinnow Road To End	Pudsey	C, F, K (LR)
Wellstone Rise	Swinnow Lane To Wellstone Avenue	Pudsey	C, F, K (LR)
Commercial Street	Westfield Parade To End Of Blocks	Rothwell	C (LR)
Ingram Parade	Exit Rdbt Church St To Meynell Mt Inc Meynell St Rdbt	Rothwell	C (LR)
Park West	Meynell Mount To Abraham Hill	Rothwell	C, F (LR)
Lidgett Lane	Lidgett Grove To Denton Ave	Roundhay	F (UC)
Lidgett Lane	Start Dual Carriageway To End Dual Carriageway Wb (Opposite Side To Schools)	Roundhay	F (UC)
Oakwood Walk	Oakwood Grange Lane To End	Roundhay	C, F, K (LR)
Morrith Avenue	Primrose Lane To End	Temple Newsam	C, F (LR)
Thornes Farm Approach	Pontefract Lane To Thornes Farm Way	Temple Newsam	C (LR)
Thornes Farm Approach	Entrance To Motor Auctions For 11m	Temple Newsam	C (LR)
Bedford Drive	Silk Mill Drive To Tinshill Lane	Weetwood	C, F, K (LR)
Burton Crescent	Otley Road To Shaw Lane	Weetwood	C, F, K (LR)
Otley Road	Shaw Lane To Weetwood Lane	Weetwood	F, K (PR)
Silk Mill Drive	Silk Mill Avenue To Woodnook Drive	Weetwood	C, F (LR)
Tinshill Crescent	Tinshill Lane To Tinshill View (Inc Spur Infront Hses 10/12)	Weetwood	C, F, K (LR)
Tinshill Crescent	Spur Outside House 10 To End	Weetwood	C, F, K (LR)
Boston Road	A58 Rdbt To Lodge Lane	Wetherby	C, F (PR)
Clifford Moor Road	Lairum Rise To Rhodes Lane	Wetherby	C, F, K (LR)

### Highways Infrastructure Maintenance (Roads) Programme 2024/2025

Hallfield Lane	York Road To Ceres Road	Wetherby	C, F (LR)	
Hallfield Lane	Ceres Road To Third Avenue	Wetherby	C (LR)	
High Street	Lodge Lane To B6164 Mini Rdbt	Wetherby	C, F (PR)	
<b>Total Highways Infrastructure Maintenance (Roads) Programme - Structural Maintenance</b>				<b>£17,958,456</b>
<b>Preventative Maintenance</b>				
A Programme of preventative maintenance to the adopted road network consisting of surface treatments to the carriageway or footway to arrest deterioration.				
Works - SD = Carriageway Surface Dressing. MA = Carriageway Micro Asphalt, FST = Footway Surface Treatment				
Road Types - PR – Principal Road (A), DR – Distributor road (B&C), UC – Unclassified Distributor, LR – Local Road, FP - Footpath				
<b>Street (Road No if applicable)</b>	<b>Extents</b>	<b>Ward</b>	<b>Work Type</b>	
Gainsborough Avenue	Holt Lane To Kingsley Road	Adel and Wharfedale	MA (LR)	
Gainsborough Avenue	Kingsley Road To Kingsley Drive	Adel and Wharfedale	MA (LR)	
Green Lane	Cookridge Lane To Mavis Lane	Adel and Wharfedale	SD (LR)	
Green Lane	Mavis Lane To Kirkwood Way	Adel and Wharfedale	SD (LR)	
Green Lane	Moseley Wood Drive To Moseley Wood Approach	Adel and Wharfedale	SD, FST (LR)	
Green Lane	Moseley Wood Approach To Moseley Wood Close	Adel and Wharfedale	SD, FST (LR)	
Green Lane	Moseley Wood Close To Woodhill Road	Adel and Wharfedale	SD, FST (LR)	
Kingsley Avenue	Holt Lane To Kingsley Road	Adel and Wharfedale	MA (LR)	
Kingsley Avenue	Kingsley Road To Kingsley Drive	Adel and Wharfedale	MA (LR)	
Kingsley Drive	Kingsley Avenue To Otley Road	Adel and Wharfedale	MA (LR)	
Kingsley Road	Kingsley Avenue To Gainsborough Avenue	Adel and Wharfedale	MA (LR)	
Moseley Wood Gardens	House 46 To House 68	Adel and Wharfedale	FST (LR)	
Old Pool Bank	Leeds Road To Quarry Farm Road	Adel and Wharfedale	SD (LR)	
Old Pool Bank	Quarry Farm Road To Danes Acres	Adel and Wharfedale	SD (LR)	
Old Pool Bank	Danes Acres To Pool Bank New Road	Adel and Wharfedale	SD (LR)	
Pool Bank New Road	Old Lane To Old Pool Bank	Adel and Wharfedale	SD (PR)	
Pool Bank New Road	Old Pool Bank To A660 Leeds Road	Adel and Wharfedale	SD (PR)	
Pool Road	Cayley Lodge To A658 Slip	Adel and Wharfedale	SD (PR)	
Barfield Crescent	High Ash Avenue No 2 L/C2 To High Ash Avenue No 54	Alwoodley	MA (LR)	
Primley Park Avenue	Harrogate Road To Hawks Nest Gardens South	Alwoodley	MA (LR)	
Primley Park Avenue	Hawks Nest Gardens South To Primley Park Road	Alwoodley	MA (LR)	
Ring Road Moortown	A61 R/Bout To End D/Cway Shadwell Ln	Alwoodley	SD (PR)	
Ring Road Moortown	End D/Cway To Roundhay Park Lane	Alwoodley	SD (PR)	
The Avenue	King Lane To The Grove	Alwoodley	SD (LR)	
The Avenue	The Grove To The Valley	Alwoodley	SD (LR)	

### Highways Infrastructure Maintenance (Roads) Programme 2024/2025

The Avenue	The Valley To Meadow Way	Alwoodley	SD (LR)
The Avenue	Meadow Way To Alwoodley Lane	Alwoodley	SD (LR)
Cherry Tree Walk	Bradford Road To Forsythia Avenue	Ardsley and Robin Hood	MA, FST (LR)
Cherry Tree Walk	Forsythia Avenue To Main Street	Ardsley and Robin Hood	MA, FST (LR)
Cherry Tree Walk	Cul De Sac Adj Hse 46 To End	Ardsley and Robin Hood	FST (LR)
Cherry Tree Walk	Cul De Sac Adj Hse 43 To End	Ardsley and Robin Hood	FST (LR)
Church Farm Close	Leeds Road A61 To Church Croft (Blocks)	Ardsley and Robin Hood	MA (LR)
Church Farm Close	Outside House 4 To End (Inc Spurs)	Ardsley and Robin Hood	MA (LR)
Green Lane	Carlton Lane To Ouzewell Green	Ardsley and Robin Hood	SD (DR)
Jumbles Lane	A61 Leeds Road To Carlton Lane	Ardsley and Robin Hood	SD (DR)
Moor Knoll Lane	Main Street To New Lane	Ardsley and Robin Hood	SD (LR)
Moor Knoll Lane	New Lane To 2nd Ent lot Plc Car Park.	Ardsley and Robin Hood	SD (LR)
Moor Knoll Lane	2nd Ent lot Plc Car Park To Ent To Foxholes Animal Hotel	Ardsley and Robin Hood	SD (LR)
Moor Knoll Lane	Ent To Foxholes Animal Hotel To Common Lane	Ardsley and Robin Hood	SD (LR)
New Lane	Moor Knoll Lane To Cul De Sac	Ardsley and Robin Hood	MA (LR)
Old Hall Road	Smithy Lane (Side Hse 34) To Smithy Lane	Ardsley and Robin Hood	MA, FST (LR)
Old Hall Road	Cul De Sac Between 41 & 63 To 'T'	Ardsley and Robin Hood	FST (LR)
Westerton Road	Constable Road To Lonsdale Rise	Ardsley and Robin Hood	SD (LR)
Armley Lodge Road	Armley Park Road To Salisbury Grove	Armley	MA, FST (LR)
Armley Lodge Road	Salisbury Grove To End	Armley	MA, FST (LR)
Cecil Road	Armley Court Road To End	Armley	FST (LR)
Dalton Avenue	Wooler Avenue To Marsden Avenue	Beeston and Holbeck	MA (LR)
Domestic Road	Gelderd Road To Domestic Street	Beeston and Holbeck	SD (PR)
Domestic Road	Domestic Street To Gelderd Road	Beeston and Holbeck	SD (PR)
Robb Street	Robb Avenue To Cross Flatts Avenue	Beeston and Holbeck	MA (LR)
Bell Road	Park Road To End	Bramley and Stanningley	MA (LR)
Hill Rise Grove	Park Road To Broad Lane	Bramley and Stanningley	MA (LR)
Park Road	Bell Lane To Hill Rise Grove	Bramley and Stanningley	MA (LR)
Westover Green	Bell Lane To End	Bramley and Stanningley	MA (LR)
Clifton Grove	Hudson Road To Sutherland Road	Burmantofts and Richmond Hill	MA (LR)
Clifton Grove	Sutherland Road To Lupton Avenue	Burmantofts and Richmond Hill	MA (LR)

### Highways Infrastructure Maintenance (Roads) Programme 2024/2025

Nowell Court	Nowell View To Start Blocks	Burmantofts and Richmond Hill	FST (LR)
Nowell Crescent	Harehills Lane To Nowell End Row	Burmantofts and Richmond Hill	FST (LR)
Nowell End Row	Nowell Mount To Nowell View	Burmantofts and Richmond Hill	FST (LR)
Nowell Mount	Nowell Gardens To Lupton Avenue	Burmantofts and Richmond Hill	FST (LR)
Nowell Street	Nowell Lane To Nowell Mount	Burmantofts and Richmond Hill	MA, FST (LR)
Nowell View	Harehills Lane To Nowell End Row	Burmantofts and Richmond Hill	FST (LR)
Sutherland Terrace	Harehills Lane To Sutherland Road	Burmantofts and Richmond Hill	MA (LR)
Sutherland Terrace	Sutherland Road To Hudson Road	Burmantofts and Richmond Hill	MA (LR)
Alder Drive	Galloway Lane To House 9	Calverley and Farsley	MA (LR)
Alder Drive	Side House 6 To 'T' Front House 23 (Inc Parking Bays)	Calverley and Farsley	MA (LR)
Alder Garth	Alder Drive To End (Inc Spur)	Calverley and Farsley	MA (LR)
Bradford Road	A647 Roundabout To B6156 Old Road	Calverley and Farsley	SD (DR)
Bradford Road	B6156 Old Road To Richardshaw Lane	Calverley and Farsley	SD (DR)
Cowley Road	Town Street To Keldholme Road	Calverley and Farsley	FST (LR)
Eggleston Street	Town Street To Keldholme Road	Calverley and Farsley	FST (LR)
Kirkham Street	Town Street To Keldholme Road	Calverley and Farsley	FST (LR)
Lastingham Road	Town Street To Keldholme Road	Calverley and Farsley	FST (LR)
Nunthorpe Road	Town Street To Keldholme Road	Calverley and Farsley	FST (LR)
Nunthorpe Road	Keldholme Road To End	Calverley and Farsley	FST (LR)
St Stephens Road	Carr Hill Avenue To Carr Road	Calverley and Farsley	MA (LR)
Stanningley Bypass	Slip Wb From Bullnose North Side Loop Under Bridge To Bypass	Calverley and Farsley	SD (UC)
The Boulevard	New Street To End	Calverley and Farsley	MA, FST (LR)
Beckhill View	Beckhill Avenue To End	Chapel Allerton	MA (LR)
Buslingthorpe Lane	Meanwood Road To Stonegate	Chapel Allerton	SD (LR)
Buslingthorpe Lane	Stonegate To Scott Hall Road	Chapel Allerton	SD (LR)
Buslingthorpe Lane	Scott Hall Road To Saville Mount	Chapel Allerton	SD (LR)

### Highways Infrastructure Maintenance (Roads) Programme 2024/2025

Cross Louis Street	Leopold Street To Louis Street	Chapel Allerton	MA, FST (LR)
Gledhow Valley Road	Harehills Ave To Roundhay Grove	Chapel Allerton	SD (UC)
Gledhow Valley Road	Roundhay Grove To 275m N	Chapel Allerton	SD (UC)
Gledhow Valley Road	275m N Roundhay Gro. To 475m N	Chapel Allerton	SD (UC)
Gledhow Valley Road	475m N Rhay Gro. To Gledhow Pk Dri	Chapel Allerton	SD (UC)
Gledhow Valley Road	Gledhow Pk Dri. To Gledhow Lane	Chapel Allerton	SD (UC)
Gledhow Valley Road	Gledhow Lane To Woods Entrance Opp Between Lcs 33 And 34.	Chapel Allerton	SD (UC)
Gledhow Valley Road	250m N. Gledhow La To 500m North	Chapel Allerton	SD (UC)
Gledhow Valley Road	500m N Gled. La. To Allerton Gr Wy	Chapel Allerton	SD (UC)
Harehills Avenue	Chapeltown Road To Hamilton Place	Chapel Allerton	SD (UC)
Harehills Avenue	Hamilton Place To Spencer Place	Chapel Allerton	SD (UC)
Harehills Avenue	Spencer Place To Ellers Road	Chapel Allerton	SD (UC)
Harehills Avenue	Ellers Road To Harehills Lane	Chapel Allerton	SD (UC)
Harehills Avenue	Harehills Lane To Roundhay Road	Chapel Allerton	SD (UC)
Harrogate Road	Wood Lane To Valley Gardens	Chapel Allerton	SD (UC)
Harrogate Road	Valley Gardens To King Lane	Chapel Allerton	SD (UC)
Potternewton Lane	Stainbeck Road To Scott Hall Road	Chapel Allerton	SD (DR)
Savile Mount	Chapletown Road To Buslingthorpe Lane	Chapel Allerton	SD (LR)
Spencer Place	Harehills Avenue To Shepherds Lane	Chapel Allerton	SD (LR)
Spencer Place	Shepherds Lane To Cowper Street	Chapel Allerton	SD (LR)
Spencer Place	Cowper Street To Francis Street	Chapel Allerton	SD (LR)
Spencer Place	Francis Street To Roundhay Road	Chapel Allerton	SD (LR)
Barwick Road	A6120 Roundabout To Smeaton Approach	Cross Gates and Whinmoor	SD (DR)
Eastwood Lane	Barwick Road To Swarcliffe Drive	Cross Gates and Whinmoor	SD (LR)
Grange View Gardens	Ring Road To End	Cross Gates and Whinmoor	MA (LR)
Stanks Drive	Stanks Lane North To Farndale Place	Cross Gates and Whinmoor	SD (LR)
Stanks Drive	Farndale Place To Langbar Green	Cross Gates and Whinmoor	SD (LR)
Stanks Drive	Langbar Green To Swarcliffe Avenue	Cross Gates and Whinmoor	SD (LR)
Stanks Lane South	Stanks Drive To Barwick Road	Cross Gates and Whinmoor	SD (LR)
Swarcliffe Drive	Eastwood Lane To Southwood Gate	Cross Gates and Whinmoor	SD (LR)
Swarcliffe Drive	Southwood Gate To Swarcliffe Approach	Cross Gates and Whinmoor	SD (LR)
Swarcliffe Drive	Swarcliffe Approach To Mill Green Road	Cross Gates and Whinmoor	SD (LR)
Swarcliffe Drive	Mill Green Road To Stanks Lane North	Cross Gates and Whinmoor	SD (LR)



### Highways Infrastructure Maintenance (Roads) Programme 2024/2025

Wetherby Road	B6902 Ring Road To Red Hall Lane	Cross Gates and Whinmoor	SD (PR)
Amberley Gardens	Amberley Road To End Adj House 14	Farnley and Wortley	MA (LR)
Evelyn Place	Amberley Road To Amberley Street	Farnley and Wortley	MA (LR)
Hardrow Green	Harrow Road To End	Farnley and Wortley	MA (LR)
Hardrow Road	Highfield Avenue To Hardrow Green	Farnley and Wortley	MA (LR)
Highfield Crescent	Oldfield Lane To Colmore Grove	Farnley and Wortley	MA (LR)
Highfield Crescent	Colmore Grove To Hardrow Road	Farnley and Wortley	MA (LR)
Lynwood View	Dixon Lane To End	Farnley and Wortley	MA (LR)
Tong Green	Tong Drive To End	Farnley and Wortley	MA, FST (LR)
Alandale Grove	Alandale Crescent To T Junction (No 14)	Garforth and Swillington	MA (LR)
Alandale Grove	Outside House 18 To Outside 21	Garforth and Swillington	MA (LR)
Church Approach	Church Lane To House 22 (Garages Area Private)	Garforth and Swillington	MA (LR)
Church Square	Church Approach To Outside House No 7	Garforth and Swillington	MA (LR)
Lidgett Lane	Church Lane To A63 Selby Road	Garforth and Swillington	SD (DR)
Bexley Road	Elford Grove To Bayswater Road	Gipton and Harehills	MA (LR)
Bexley Road	Bayswater Road To Hospital Entrance	Gipton and Harehills	MA (LR)
Brander Close	South Farm Road To End (Clock Wise)	Gipton and Harehills	FST (LR)
Coldcotes Crescent	Service Road House 29 To House 59	Gipton and Harehills	FST (LR)
Coldcotes View	South Farm Road To Coldcotes Drive	Gipton and Harehills	FST (LR)
Coldcotes Walk	Coldcotes Crescent To End	Gipton and Harehills	FST (LR)
Gledhow Road	Baywater Road To Roundhay Road	Gipton and Harehills	MA, FST (LR)
Greenview Close	South Farm Crescent To End	Gipton and Harehills	FST (LR)
Greenview Close	Spur To End	Gipton and Harehills	FST (LR)
South Farm Crescent	South Farm Road To Start Of Blocks (Inc Turning Head)	Gipton and Harehills	FST (LR)
South Farm Road	Gipton Approach To Coldcotes Grove	Gipton and Harehills	FST (LR)
South Farm Road	Coldcotes Grove To Coldcotes Circus	Gipton and Harehills	FST (LR)
Bingley Road	Dist Boundary To Goose Lane/The Barn	Guiseley and Rawdon	SD (DR)
Bingley Road	Goose Lane/The Barn To C508 Hillings Lane	Guiseley and Rawdon	SD (DR)
Fairway Close	Fairway To End	Guiseley and Rawdon	MA (LR)
Fairway Close	Fairway Close (Ent For Tennis Courts) To End Grass Verge. (Rest Private)	Guiseley and Rawdon	MA (LR)
Green Lane	A65 Rdbt To B6152 Harrogate Rd	Guiseley and Rawdon	SD (PR)
Hillings Lane	Old Lane To Bdry J/O Bingley Rd RhS	Guiseley and Rawdon	SD (DR)
Odda Lane	Main Street To Entry To Braken Hill	Guiseley and Rawdon	SD (LR)

### Highways Infrastructure Maintenance (Roads) Programme 2024/2025

Odda Lane	Entry Braken Hill To Hillings Lane	Guiseley and Rawdon	SD (LR)
Old Hollings Hill	Park Road To Private Road	Guiseley and Rawdon	MA (LR)
Swincar Avenue	Newlands Avenue To Queensway	Guiseley and Rawdon	MA (LR)
Walkers Row	Kirk Lane To Newlands Avenue	Guiseley and Rawdon	MA (LR)
Richmondfield Cross	Richmondfield Way To Richmondfield Mount	Harewood	MA, FST (LR)
Richmondfield Garth	Richmondfield Lane To End	Harewood	MA, FST (LR)
Richmondfield Grove	Richmondfield Lane To Richmondfield Avenue	Harewood	MA, FST (LR)
Richmondfield Lane	Long Lane To Richmondfield Grove	Harewood	MA, FST (LR)
Richmondfield Lane	Richmondfield Grove To Beck Meadows	Harewood	MA, FST (LR)
Richmondfield Mount	Richmondfield Lane To End	Harewood	MA, FST (LR)
Richmondfield Way	Richmondfield Lane To End	Harewood	MA, FST (LR)
Buckingham Road	Victoria Road To Headingley Lane	Headingley and Hyde Park	MA, FST (LR)
Canterbury Road	Langdale Gardens To Langdale Avenue	Headingley and Hyde Park	MA (LR)
Canterbury Road	Langdale Avenue To Estcourt Terrace	Headingley and Hyde Park	MA (LR)
Clarkson View	Pennington Street To Quarry Street	Headingley and Hyde Park	MA (LR)
Richmond Avenue	Stott Road To Raven Road	Headingley and Hyde Park	MA (LR)
Richmond Avenue	Raven Road To Headingley Lane	Headingley and Hyde Park	MA (LR)
Spring Grove View	Harold Terrace To Bollards	Headingley and Hyde Park	MA, FST (LR)
Spring Grove Walk	Harold Terrace To Bollards	Headingley and Hyde Park	MA, FST (LR)
Bank Gardens	Broadway To Roundabout	Horsforth	MA (LR)
Bayton Lane	Rawdon Bndry Sign To Public Fp Opposite Bayton House	Horsforth	SD (UC)
Bayton Lane	Public Fp Opposite Bayton House To Layton Road/ Brownberrie Lane Jn	Horsforth	SD (UC)
Fraser Avenue	Park Drive To Rawdon Road	Horsforth	MA (LR)
Layton Lane	Leeds Road To Hses 38/40	Horsforth	MA, FST (LR)
Layton Lane	Hses 38/40 To Town Street	Horsforth	MA, FST (LR)
Layton Mount	Emmott Drive To End	Horsforth	MA (LR)
Park Drive	Hall Lane To Fraser Avenue	Horsforth	MA (LR)
Balmoral Chase	Low Road To End	Hunslet and Riverside	MA (LR)
Belvedere Terrace	Harlech Road To End	Hunslet and Riverside	FST (LR)
Burlington Road	Maud Avenue To Harlech Avenue	Hunslet and Riverside	FST (LR)
Burlington Road	Harlech Avenue To Woodview Road	Hunslet and Riverside	FST (LR)
Burlington Road	Woodview Road To Burlington Place	Hunslet and Riverside	MA, FST (LR)
Clayton Close	Clayton Road To Outside House No 510	Hunslet and Riverside	MA (LR)

### Highways Infrastructure Maintenance (Roads) Programme 2024/2025

Dewsbury Road	Tunstall Road To Hunslet Hall Road	Hunslet and Riverside	SD (PR)
Epworth Place	Joseph Street To Hunslet Road	Hunslet and Riverside	MA (LR)
Harlech Avenue	Tempest Road To Harlech Road	Hunslet and Riverside	FST (LR)
Harlech Mount	Harlech Road To End	Hunslet and Riverside	FST (LR)
Harlech Road	Burlington Place To Bollards	Hunslet and Riverside	FST (LR)
Harlech Road	Burlington Place To Woodview Road	Hunslet and Riverside	FST (LR)
Harlech Road	Woodview Road To Harlech Avenue	Hunslet and Riverside	FST (LR)
Harlech Road	Harlech Avenue To Maud Avenue	Hunslet and Riverside	FST (LR)
Joseph Street	Hunslet Road To Rear Of House 1 (Rest Of Road Private)	Hunslet and Riverside	MA (LR)
Low Road	Hunslet Distributor To Old Mill Lane	Hunslet and Riverside	SD (PR)
Low Road	Old Mill Lane To Hunslet Distributor	Hunslet and Riverside	SD (PR)
Prosper Street	Joseph Street To Start Of Paving Blocks	Hunslet and Riverside	MA (LR)
Baileys Lane	The Green To Bollards	Killingbeck and Seacroft	MA, FST (LR)
Brian Crescent	Cross Gates Lane To Sandway	Killingbeck and Seacroft	MA (LR)
Brooklands Lane	Brooklands Avenue To Easdale Road	Killingbeck and Seacroft	FST (LR)
Brooklands Lane	Easdale Road To Kentmere Avenue	Killingbeck and Seacroft	FST (LR)
Brooklands Lane	Kentmere Avenue To Turning Area O/S Hses 119/121	Killingbeck and Seacroft	MA, FST (LR)
Brooklands Lane	Turning Area O/S Hses 119/121 To Bailey's Lane	Killingbeck and Seacroft	MA, FST (LR)
Coldwell Road	Station Road To Orchard Road	Killingbeck and Seacroft	MA, FST (LR)
Easdale Crescent	Brooklands Lane (Between Hses 97-98) To Brooklands Lane	Killingbeck and Seacroft	MA (LR)
Lambrigg Crescent	Redmire View To Redmire Drive	Killingbeck and Seacroft	MA (LR)
Redmire View	Brooklands Avenueto Redmire Drive	Killingbeck and Seacroft	MA (LR)
The Green	Old York Road (St James' Church) To Baileys Lane	Killingbeck and Seacroft	MA, FST (LR)
Holland Road	Gibson Lane To Outside House No 32	Kippax and Methley	MA, FST (LR)
Holland Road	Adjacent To House No 17 To Sandgate Drive	Kippax and Methley	MA, FST (LR)
Gilbert Mount	Commercial Road To Gilbert Close	Kirkstall	MA (LR)
Latchmere Drive	Fillingfir Drive To Old Farm Approach	Kirkstall	SD (LR)
Old Oak Drive	Spen Lane To Butcher Hill	Kirkstall	SD (LR)
Woodbridge Close	Queenswood Drive To T Junction (Inc Parking Bays)	Kirkstall	MA (LR)
Woodbridge Garth	Queenswood Drive To End (Inc Parking Bays Opp Hses 9-25	Kirkstall	MA (LR)
Woodbridge Road	Queenswood Drive To Outside House 47	Kirkstall	MA (LR)
Woodbridge Road	Side House 18 To End (Inc Parking Areas On Lhs)	Kirkstall	MA (LR)
Woodbridge Road	Cul De Sac Rear Hse 133 Queenswood Drive To End	Kirkstall	MA (LR)
Woodbridge Road	Cul De Sac Rear Hse 131 Queenswood Drive To End	Kirkstall	MA (LR)

### Highways Infrastructure Maintenance (Roads) Programme 2024/2025

Woodbridge Road	Cul De Sac Opposite Hse 18 To End	Kirkstall	MA (LR)
Carberry Place	Carberry Road To Burley Lodge Road	Little London and Woodhouse	MA (LR)
Carberry Terrace	Carberry Road To Burley Lodge Road	Little London and Woodhouse	MA (LR)
Chiswick Terrace	Carberry Road To End	Little London and Woodhouse	MA (LR)
Kirkstall Road	Wellington Bridge Street To Washington Street	Little London and Woodhouse	SD (PR)
Kirkstall Road	Washington Street To Viaduct Road	Little London and Woodhouse	SD (PR)
Kirkstall Road	Willow Road To Studio Road	Little London and Woodhouse	SD (PR)
Kirkstall Road	Studio Road To Bingley Street	Little London and Woodhouse	SD (PR)
Cranmore Gardens	Raylands Way To End	Middleton Park	MA (LR)
Cranmore Garth	Raylands Way To End	Middleton Park	MA (LR)
Cranmore Green	Raylands Way To End	Middleton Park	MA (LR)
Cranmore Grove	Raylands Way To End	Middleton Park	MA (LR)
Cranmore Lane	Spur Adj House 24 To End	Middleton Park	MA, FST (LR)
East Grange Rise	Middleton Road To East Grange Road	Middleton Park	SD (LR)
East Grange Rise	End Of Blocks To Start Of Blocks (Near L/C11)	Middleton Park	SD (LR)
East Grange Rise	End Of Blocks (Nr L/C 15) To Low Grange Crescent	Middleton Park	SD (LR)
East Grange Road	Belle Isle Road To East Grange Rise	Middleton Park	SD (LR)
Highlands Drive	Ring Road Middleton To Outside House 6	Middleton Park	FST (LR)
Highlands Grove	Highlands Drive To End	Middleton Park	FST (LR)
Lanshaw Crescent	Ring Road Middleton (1-29) To Ring Road Middleton	Middleton Park	MA, FST (LR)
Lea Park Drive	Ring Road Middleton To Lea Park Vale	Middleton Park	FST (LR)
Lingwell Avenue	Middleton Park Road To Town Street	Middleton Park	MA, FST (LR)
Low Grange Crescent	Belle Isle Road To House 25 (Ent To Field)	Middleton Park	SD (LR)
Low Grange Crescent	House 25 (Ent To Field) To East Grange Rise	Middleton Park	SD (LR)
Low Grange View	Middleton Road To Windmill Approach	Middleton Park	FST (LR)
Low Grange View	Windmill Approach To Winrose Grove	Middleton Park	FST (LR)
Manor Farm Drive	Newhall Road To Manor Farm Walk	Middleton Park	SD (LR)
Manor Farm Drive	Manor Farm Walk To End	Middleton Park	SD (LR)

### Highways Infrastructure Maintenance (Roads) Programme 2024/2025

Middlecroft Close	Ring Road Middleton To House 17	Middleton Park	FST (LR)
Middleton Park Avenue	Middleton Park Circus To Middleton Park Grove	Middleton Park	FST (UC)
Middleton Park Avenue	Middleton Park Grove To Acre Road	Middleton Park	FST (UC)
Middleton Park Avenue	Acre Road To Thorstle Lane	Middleton Park	FST (UC)
Middleton Park Avenue	Thorstle Lane To Thorpe Lane	Middleton Park	FST (UC)
Middleton Park Circus	Middleton Pk Rd To Middleton Pk Rd (Middleton Pk Ave Side)	Middleton Park	FST (UC)
Sissons Road	Middleton Park Grove To Middleton Park Road	Middleton Park	MA, FST (LR)
St Georges Road	Sb End Traffic Island To Start Traffic Island Holme Well Road Rdbt	Middleton Park	SD (LR)
St Georges Road	End Traffic Island Sb To Start Block Pav Jct Willowdale	Middleton Park	SD (LR)
St Georges Road	End Block Pav Jct Willowdale To Cl Painted Rdbt New Forest Way	Middleton Park	SD (LR)
St Georges Road	Cl Painted Rdbt New Forest Way To Start Block Pav Twentyman Walk	Middleton Park	SD (LR)
St Georges Road	End Block Pav Jct Twentyman Walk To Start Block Pav South Lc 37	Middleton Park	SD (LR)
Windmill Approach	Windmill Road To Low Grange View	Middleton Park	FST (LR)
Windmill Approach	Opposite House 11 To Opposite House 7	Middleton Park	FST (LR)
Windmill Road	Middleton Road To Belle Isle Road	Middleton Park	FST (LR)
Windmill Road	Cul De Sac House 52 To End	Middleton Park	FST (LR)
Carr Manor Road	Stainbeck Road To Carr Manor Place	Moortown	SD (LR)
Carr Manor Road	Carr Manor Place To Carr Manor Crescent	Moortown	SD (LR)
Carr Manor Road	Carr Manor Crescent To Foot Path Between Hses 67/69	Moortown	SD (LR)
Carr Manor Road	Footpath Between Hses 67/69 To Garth Road	Moortown	SD (LR)
Carr Manor Road	Garth Road To King Lane	Moortown	SD (LR)
Ring Road Moortown	Start D/Cway To A61 Rdbt	Moortown	SD (PR)
Shadwell Walk	Outside House 38 To Chelwood Grove	Moortown	MA (LR)
Stainbeck Road	Potternewton Ln To Stonegate Cres	Moortown	SD (UC)
Stainbeck Road	Stonegate Cres To Bowood Avenue	Moortown	SD (UC)
Stainbeck Road	Bowood Ave To Stainbeck Lane	Moortown	SD (UC)
Adwalton Close	Hodgson Lane To End	Morley North	MA, FST (LR)
Cromwell Court	Hodgson Lane To End	Morley North	MA, FST (LR)
Forest Bank	Town Street To End	Morley North	MA (LR)
New Lane	Gildersome Lane To House 5	Morley North	SD (LR)

### Highways Infrastructure Maintenance (Roads) Programme 2024/2025

New Lane	House 5 To Whitehall Road	Morley North	SD (LR)
Newcastle Close	Hodgson Lane To T Junction	Morley North	FST (LR)
Newcastle Close	House 23 (Lhs) To End	Morley North	MA, FST (LR)
Ashfield Road	Pawson Street To Bruntcliffe Road	Morley South	MA (LR)
Bruntcliffe Road	A643 Bruntcliffe Lane To Scotchman Lane	Morley South	SD (PR)
Cobden Mews	Foster Crescent To End (Inc All Parking Bays)	Morley South	MA, FST (LR)
Cobden Street	Bright Street To Foster Crescent	Morley South	FST (LR)
Commercial Street	Albion Street To Peel Street	Morley South	SD, FST (LR)
Foster Close	Foster Crescent To End	Morley South	MA, FST (LR)
Foster Crescent	Cobden Street To End	Morley South	MA, FST (LR)
Fountain Street	Chartist Way Rdbt To South Queen Street	Morley South	SD (DR)
Fountain Street	South Queen St To Commercial St	Morley South	SD (DR)
Melbourne Street	Middleton Road To Peel Street	Morley South	SD, FST (LR)
West Street	King Street To South Queen Street	Morley South	MA (LR)
Westerton Road	Lonsdale Rise To Hesketh Lane	Morley South	SD (LR)
Westerton Road	Hesketh Lane To Syke Road	Morley South	SD (LR)
Alexandra Terrace	King Street To End (Inc Opp Spur)	Otley and Yeadon	MA (LR)
Bayton Lane	De-Res Sign S.East Bndry Moor Cotage To Car Park Lh Side	Otley and Yeadon	SD (UC)
Bayton Lane	Car Park Lh Side To Yeadon Moor Road (Bridleway L/H/S)	Otley and Yeadon	SD (UC)
Bayton Lane	Yeadon Moor Road (Bridleway L/H/S) To Double Gated Entry Field R/H/Side	Otley and Yeadon	SD (UC)
Bayton Lane	Double Gated Entry Field R/H/Side To Golf Course Xing L & R	Otley and Yeadon	SD (UC)
Bayton Lane	Golf Course Xing L & R To Rawdon Bndry Sign	Otley and Yeadon	SD (UC)
Birdcage Walk	Entrance House No. 18 To Entrance To "Woodlands"	Otley and Yeadon	SD (LR)
Birdcage Walk	Entrance To "Woodlands" To Entrance To "Springsyde"	Otley and Yeadon	SD (LR)
Birdcage Walk	Entrance To "Springsyde" To West Chevin Road	Otley and Yeadon	SD (LR)
Bradford Road	A660 Otley Rd Rdbt To West Chevin Rd	Otley and Yeadon	SD (PR)
Cambridge Street	Gay Lane To Albion Street	Otley and Yeadon	MA, FST (LR)
Cambridge Way	Albion Street To St Clair Road	Otley and Yeadon	MA, FST (LR)
Piper Lane	West Chevin Rd To Ilkley Rd	Otley and Yeadon	SD (PR)
Pool Road	East Busk Ln To Moor Dr	Otley and Yeadon	SD (PR)
Pool Road	Moor Drive To Caley Lodge	Otley and Yeadon	SD (PR)
Tealbeck Approach	End House 30 Well Croft To End Of Footpath On Right	Otley and Yeadon	FST (LR)
Westgate	Ilkley Road To Kirkgate	Otley and Yeadon	SD (PR)

### Highways Infrastructure Maintenance (Roads) Programme 2024/2025

Crawshaw Close	Crawshaw Road To End	Pudsey	MA (LR)
Hutton Terrace	Crawshaw Close To End	Pudsey	MA (LR)
Radcliffe Lane	Church Lane To Crawshaw Road	Pudsey	SD (LR)
Radcliffe Lane	Crawshaw Road To Robin Lane	Pudsey	SD (LR)
Stanningley Bypass	Slip Owlcotes Retail Park (In Bound) Bullnose (30 Mph) To Entry Retail Park	Pudsey	SD (UC)
Stanningley Bypass	Slip Owlcotes Retail Park (In Bound) Entry Retail Park To Exit Retail Park	Pudsey	SD (UC)
Stanningley Bypass	Slip Retail Park (In Bound) Exit Retail Park To Bullnose Split Bradford	Pudsey	SD (UC)
Stanningley Bypass	Slip Retail Park (In Bound) Bnose Split Bradford To Bnose Slip Bypass	Pudsey	SD (UC)
Stanningley Bypass	Slip Retail Park (In Bound) Bnose Slip Lc256s795 To Richardshaw Lane	Pudsey	SD (UC)
Station Street	Carlisle Road To Greenside	Pudsey	SD (LR)
Arran Way	Oulton Lane To Start Of Blocks	Rothwell	MA (LR)
Church Street	J/O Station Lane Opp Church To Highfield Lane	Rothwell	SD (LR)
Holmsley Lane	North Lane To Entry Rdbt Pymont Dr	Rothwell	SD (LR)
Holmsley Lane	Exit Rdbt Pymont Dr To Holmsley Crest	Rothwell	SD (LR)
Holmsley Lane	Holmsley Crest To Sixth Avenue	Rothwell	SD (LR)
Holmsley Lane	Sixth Avenue To A639 Leeds Road	Rothwell	SD (LR)
North Lane	Holmsley Field Lane To Langdale Road	Rothwell	SD (LR)
North Lane	Langdale Road To Homsley Lane	Rothwell	SD (LR)
Parkways Close	Parkways Drive To End	Rothwell	MA (LR)
Springhead Road	Park Lane To Haigh Road	Rothwell	SD (LR)
The Oval	Oulton Lane To House 37	Rothwell	MA (LR)
The Oval	House 37 To The Oval Hses12/14	Rothwell	MA (LR)
Wood Lane	Haigh Road To A61 Wakefield Road	Rothwell	SD (DR)
Gledhow Valley Road	Roundhay Rd To Harehills Ave	Roundhay	SD (UC)
Norman Place	Norton Road To Roman Avenue	Roundhay	MA (LR)
Norton Road	Street Lane To Vale Avenue	Roundhay	MA (LR)
Norton Road	Vale Avenue To West Park Drive	Roundhay	MA (LR)
Roman Place	Roman Terrace To Roman View	Roundhay	MA (LR)
Roman Terrace	West Park Grove To Roman Place	Roundhay	MA (LR)
Roman Terrace	Roman Place To Street Lane	Roundhay	MA (LR)

### Highways Infrastructure Maintenance (Roads) Programme 2024/2025

Irwin Approach	Temple Court To Templenewsam Road	Temple Newsam	SD (LR)	
Irwin Approach	Templenewsam Road To Irwin Approach	Temple Newsam	SD (LR)	
Selby Road	Start D/Cway To St Wilfrids Church Access Rd (Ob)	Temple Newsam	SD (DR)	
Selby Road	Start D/Cway To End D/Cway ( I/B Halton )	Temple Newsam	SD (DR)	
Selby Road	Sainsburys Rdbt To B6902/B6159 Whitkirk Rdbt	Temple Newsam	SD (DR)	
Templenewsam Road	Selby Road To Templenewsam Road	Temple Newsam	SD (LR)	
Templenewsam Road	House 40 To Sherbrooke Avenue	Temple Newsam	SD (LR)	
Westminster Crescent	Rathmell Road (Hse 1) To Roundabout	Temple Newsam	MA, FST (LR)	
Westminster Crescent	Roundabout	Temple Newsam	MA, FST (LR)	
Westminster Crescent	Roundabout To Rathmell Road	Temple Newsam	MA, FST (LR)	
Foxhill Crescent	Foxhill Avenue To Jct Nr House 19	Weetwood	MA (LR)	
Foxhill Crescent	Jct Nr House 19 To Foxhill Grove	Weetwood	MA (LR)	
Foxhill Crescent	Foxhill Grove To Foxhill Avenue	Weetwood	MA (LR)	
Foxhill Crescent	Foxhill Drive To Foxhill Crescent	Weetwood	MA (LR)	
Foxhill Drive	Foxhill Avenue To Foxhill Crescent	Weetwood	MA (LR)	
Foxhill Green	Foxhill Drive To End	Weetwood	MA (LR)	
Foxhill Grove	Foxhill Crescent To End	Weetwood	MA (LR)	
Hollin Road	Weetwood Lane To Otley Road	Weetwood	FST (LR)	
Monk Bridge Road	Moor Road To Meanwood Road	Weetwood	SD, FST (DR)	
Silk Mill Drive	Haigh Wood Road To Silkmill Gardens	Weetwood	MA (LR)	
Silk Mill Drive	Silk Mill Gardens To Silk Mill Road	Weetwood	MA (LR)	
Silk Mill Drive	Silk Mill Road To Silk Mill Avenue	Weetwood	MA (LR)	
Stainbeck Road	Meanwood Road To Potternewton Lane	Weetwood	SD (DR)	
Wynford Mount	Wynford Avenue To Spen Lane	Weetwood	FST (LR)	
Avenue C	Street 5 To Entrance To Moores	Wetherby	MA, FST (LR)	
Avenue C	Entrance To Moores To Street 7	Wetherby	MA, FST (LR)	
First Avenue	Third Avenue To Walton Road	Wetherby	MA, FST (LR)	
Fourth Avenue	Third Avenue To Walton Road	Wetherby	MA (LR)	
Third Avenue	Hallfield Lane To Fourth Avenue	Wetherby	MA (LR)	
Third Avenue	Fourth Avenue To Burrel Close	Wetherby	MA (LR)	
<b>Total Highways Infrastructure Maintenance (Roads) Programmes - Preventative Maintenance</b>				<b>£3,801,994</b>
<b>Preventative Maintenance pre-patching</b>				<b>£1,416,000</b>
A supplementary programme of pre-patching works for the preventative works programme to the adopted road network for 2025/26. The locations will be identified during 2023/24 & 2024/25 with the work carried out in 2024/25, to ensure the preventative works programme can be carried out without delay in 2025/26				



### Highways Infrastructure Maintenance (Roads) Programme 2024/2025

<b>Minor Works</b> A supplementary programme of minor works permits a greater degree of flexibility in dealing with shorter lengths of defective carriageway that contribute to performance indicators. It allows small schemes between the values £5,000 and £30,000 to get promoted as they would otherwise not get done because of the relatively good condition of the surrounding section.	<b>£700,000</b>	
<b>Drainage Schemes</b> A programme of localised drainage schemes where water flowing over and standing on the carriageway can compromise the condition of the foundation of the road and result in long term damage or compromise safety, or where water flowing off the highway may cause damage to private property.	<b>£194,700</b>	
<b>Machine Condition Surveys</b> For the continuation of the compulsory machine survey of all classified roads. The results of this SCANNER survey will provide the condition data for national road condition indicators 168 and 169. In addition, surveys on the principal roads using the SCRIM skidding resistance machines will continue, these will then be assessed in accordance with our Skid Resistance Policy and Procedure. The surveys are carried out by a specialist contractor.	<b>£50,000</b>	
<b>Carriageway &amp; Footway Inventory and Condition Surveys</b> For the continuation of these surveys on local roads to assess their condition against national guidance / criteria, it is necessary to outsource this work through the West Yorkshire partnership, this will allow us to continue to complete assessments of a quarter of the city every year. The surveys are carried out by a specialist contractor.	<b>£36,000</b>	
<b>Carriageway Coring</b> A programme of core sampling of roads to be subject to structural maintenance to check for the presence of Coal Tar within the road construction, including the required laboratory testing through the West Yorkshire partnership. Due to the type of works we are not sure of the final figure at present for this work, however it is believed that this will be more than sufficient to carry out the necessary work. The works are carried out by a specialist contractor. Note – these materials are not hazardous to members of the public, users etc., if the planings/arising are classed as contaminated with Coal Tar they cannot be recycled, and must be taken to a registered waste tip	<b>£150,000</b>	
	Sub total	<b>£24,307,150</b>
<b>Total Highways Infrastructure Maintenance (Roads) Allowance for Rate Increases from 2023/24</b> (From Para 17)		<b>£3,000,000</b>
	Sub total	<b>£27,307,150</b>
<b>Total Highways Infrastructure Maintenance (Roads) Programmes Carried forward from 2023/24</b> (From Appendix B1)		<b>£3,015,340</b>
	Sub total	<b>£30,322,477</b>
<b>Total Highways Infrastructure Maintenance (Roads) Funding Carried forward from 2023/24</b> (From Appendix B1)		<b>-£1,361,447</b>
<b>Total Highways Infrastructure Maintenance (Roads) Programmes 2023/2024</b>		<b>£28,961,043</b>

## Highways Infrastructure Maintenance (Roads) Programme 2024/2025 TO 2027/2028 (PROVISIONAL)

### Programme Area

### Structural Maintenance (Provisional)

A provisional Programme of structural maintenance to the adopted road network to strengthen and resurface with associated kerb and footway works where required. These 2024/25 reserve schemes and provisional schemes for 2025/26 to 2028/29 will be brought forward into the 2024/25 year programme should planned schemes be delayed or savings accrue on delivery of the planned schemes. These lists will not spend the full budget for those years, as other streets may deteriorate at a quicker rate than expected and may need appending, these will also all be subject to consultation with Members etc.

(Work Types – C = Carriageway, F = Footway, K = Kerb)

(Road Types - PR – Principal Road (A), DR – Distributor road (B&C), UC – Unclassified Distributor, LR – Local Road, CC – City Centre Street)

Street (Road No if applicable)	Extents	Ward	Work Type	Comment
<b>2024/2025 Reserve Schemes – these are the schemes dropped from 2024/25 programme due to cost increases, if no savings or additional funds become available they will be priority works for 2025/26 and the programme detailed below for 2025/26 etc will be revised to suit.</b>				
Harrogate Road	Otley Old Road To Old Lane	Adel and Wharfedale	C (PR)	
Green Hill Road	Trescoe Avenue To Green Hill Drive	Armley	C, F, K (UC)	
Green Hill Road	Green Hill Drive To Henconner Lane	Armley	C, F, K (UC)	
Stanningley Road	Armley Ridge Rd To Cockshott Lane	Armley	C (PR)	
Stanningley Road	Cockshott Ln To B/Nose Start Stanningley Bypass	Armley	C (PR)	
Broad Lane	A657 Whitecote Hill To Calverley Lane	Bramley and Stanningley	C, F, K (UC)	
Broad Lane	Calverley Lane To Calverley Garth	Bramley and Stanningley	C, F (UC)	
Broad Lane	Calverley Garth To Fairfield Hill	Bramley and Stanningley	C (UC)	
Town Street, Stanningley	Richardshaw Lane To Arthur Street	Bramley and Stanningley	C (DR)	
Burmantofts Street	End Island Start 2 Way To Nippet Lane	Burmantofts and Richmond Hill	C (DR)	
Pontefract Lane	Knowsthorpe Gate Roundabout	Burmantofts and Richmond Hill	C (PR)	
Pontefract Lane	Thornes Farm Way Rdbt	Burmantofts and Richmond Hill	C (PR)	
Chapelton Road	Entry Chapel All Hosp. To Harehills Lane	Chapel Allerton	C, F, K (UC)	
Sheepscar Street North	Buslingthorpe Lane To A58 Interchange	Chapel Allerton	C, F (PR)	
Ring Road Lower Wortley	A58 R/Bout To Branch Road	Farnley and Wortley	C (PR)	
Whitehouse Lane	Goody Cross Lane To A642 Wakefield Road	Garforth and Swillington	C (DR)	
Harehills Road	Becketts St To Bayswater Row	Gipton and Harehills	C, F, K (UC)	
Harehills Road	Bayswater Row To Conway Road	Gipton and Harehills	C, F, K (UC)	
Harehills Road	Conway Road To Lowther Street	Gipton and Harehills	C, F, K (UC)	
Harehills Road	Lowther Street To Roundhay Road	Gipton and Harehills	C, F, K (UC)	
Harehills Road	Harehills Road To Roundhay Road	Gipton and Harehills	C, F (UC)	
Wykebeck Valley Road	Oakwood Lane To Foundry Lane	Gipton and Harehills	C (UC)	
St Michaels Lane	Newport View To Cardigan Road	Headingley and Hyde Park	F (LR)	
St Michaels Lane	Cardigan Road To St Michaels Road	Headingley and Hyde Park	F (LR)	
Town Street	Kerry Hill To The Green	Horsforth	F (LR)	
Leeds Road	Layton Lane To Carr Lane	Horsforth	C, F (PR)	

### Highways Infrastructure Maintenance (Roads) Programme 2024/2025 TO 2027/2028 (PROVISIONAL)

Broadway	A6120/C512 Low Ln Roundabout	Horsforth	C (PR)	
Sovereign Street	Neville Street To Swinegate	Hunslet and Riverside	C (CC)	
Waterloo Street	Hunslet Road To Kendell Street	Hunslet and Riverside	C, F, K (CC)	
Ring Road Seacroft	A58/B6902 Roundabout (Wetherby Road)	Killingbeck and Seacroft	C (PR)	
Abbey Road	Start D/Cway To End D/Cway I/B	Kirkstall	C, F (PR)	
North Street	Benson Street To Sheepscar Street South	Little London and Woodhouse	C (UC)	
Oxford Row	Paved Area To Headrow *Treat All As F/Way*	Little London and Woodhouse	F (LR)	
Portland Way	Calverley St To Woodhouse Lane	Little London and Woodhouse	F (UC)	
Ring Road Moortown	A6120/C333 King Ln R/Bout	Moortown	C, F (PR)	
Queen Street	Queensway To Albion Street	Morley South	F (LR)	
Bruntcliffe Lane	Bruntcliffe Avenue To Corporation Street	Morley South	C (PR)	
Chartists Way	High St Rdbt To Fountain St Rdbt	Morley South	C, F (DR)	
Harper Lane	Rufford Avenue To Entry Roundabout High Street	Otley and Yeadon	C (UC)	
Crossgate	A659 Boroughgate To B6451 Bondgate	Otley and Yeadon	C (UC)	
Park Square	Bollards Church Lane To Bollards Mulberry St	Pudsey	F (SF)	
Wakefield Road	Oulton Drive To A639 R/Bout	Rothwell	C (PR)	
Gledhow Lane	Lidgett Lane To 300 Hill Side	Roundhay	C (UC)	
Gledhow Lane	300 Hill Side To Gledhow Valley Rd	Roundhay	C (UC)	
Old Park Road	Gledhow Lane To 1st Set School Gates	Roundhay	F (LR)	
Old Park Road	1st Set School Gates To Parkwood Avenue	Roundhay	F (LR)	
Easterly Road	North Lane To End D/Cway N/B	Roundhay	C, F (PR)	
Selby Road	End D/Cway To Chapel Street	Temple Newsam	C, F (DR)	
Selby Road	Chapel Street To Hollyshaw Lane	Temple Newsam	F (DR)	
Bullerthorpe Lane	Roundabout	Temple Newsam	C (DR)	
Stile Hill Way	Cl Entry Sainsbury's Car Park To A6120 Selby Road	Temple Newsam	C, F (DR)	
Stile Hill Way	Opp Cut Thro To Entry Sainsbury's Car Park	Temple Newsam	C (DR)	
Walton Road	Horsefair To Privas Way Roundabout	Wetherby	C, F (DR)	
<b>2025/2026</b>				
Adel Park Close	Adel Pasture To End	Adel and Wharfedale	F (LR)	
Adel Park Croft	Adel Pasture To End	Adel and Wharfedale	F (LR)	
Adel Park Drive	Adel Pasture To End	Adel and Wharfedale	F (LR)	
Adel Pasture	Adel Lane To End	Adel and Wharfedale	F (LR)	
Holt Close	Church Lane To End	Adel and Wharfedale	F (LR)	
Moseley Wood Drive	Moseley Wood Grove To Green Lane	Adel and Wharfedale	C, F, K (LR)	
King Lane	Alwoodley Lane To Eccup Lane	Alwoodley	C, F, K (DR)	

### Highways Infrastructure Maintenance (Roads) Programme 2024/2025 TO 2027/2028 (PROVISIONAL)

King Lane	Eccup Lane To Arthington Road	Alwoodley	C, F, K (DR)	
Claremont Place	Whingate Road To Conference Road	Armley	C, F (LR)	
Claremont Street	Whingate Road To Conference Road	Armley	C, F (LR)	
Congress Street	Conference Road To Conference Grove	Armley	C, F (LR)	
Congress Street	Conference Grove To Whingate Road	Armley	C, F, K (LR)	
St Marys Park Green	Start Of Block Paving To End (All Block Paving)	Armley	C (LR)	
Theaker Lane	Moorfield Road To Footpath To Burnsall Court	Armley	C (LR)	
Theaker Lane	Footpath To Burnsall Court To Burnsall Gardens	Armley	C, F (LR)	
Cardinal Road	Old Lane To Waincliffe Terrace	Beeston and Holbeck	C, F, K (LR)	
Elland Road	Cemetery Road To Opposite Bottom Ramp Of Footbridge	Beeston and Holbeck	C, F (UC)	
Elland Road	Opposite Bottom Ramp Of Footbridge To Revie Road	Beeston and Holbeck	C, F (UC)	
Elland Road	Revie Road To Ingram Road Distributor	Beeston and Holbeck	C, F (UC)	
Footpath From Gelderd Road To Highfield Garth	Side House 207 To Gelderd Road*F/Way Only*	Beeston and Holbeck	F (LR)	
Meynell Approach	Holbeck Moor Road To End Garden Of Hse 23	Beeston and Holbeck	C, F, K (LR)	
Recreation Grove	Crosby Road To Crosby Avenue	Beeston and Holbeck	C, F, K (LR)	
Ring Road Beeston	A643 Rdbt To Millshaw	Beeston and Holbeck	C, F, K (PR)	
Stocks Hill	Bridge Road To St Matthews Street	Beeston and Holbeck	C, F, K (LR)	
Town Street	Cl Rail Bridge To St Anthony's Road	Beeston and Holbeck	C, F, K (LR)	
Broadlea Place	Broadlea Crescent To Broadlea Road	Bramley and Stanningley	C (LR)	
Harrisons Avenue	Leeds & Bradford Road To End	Bramley and Stanningley	C, F (LR)	
Landseer Drive	Landseer Road To Landseer View	Bramley and Stanningley	F, K (LR)	
Newport Avenue	Atlanta Street To End	Bramley and Stanningley	C, F, K (LR)	
Summerfield Gardens	Calverley Lane To Summerfield Place	Bramley and Stanningley	F, K (LR)	
Nippet Lane	Beckett St To Torre Road Cl Mini Rdbt	Burmantofts and Richmond Hill	F (UC)	
Walter Crescent	Upper Accommodation Road To End	Burmantofts and Richmond Hill	C, F (LR)	
Chatsworth Crescent	Chatsworth Fall To House 16	Calverley and Farsley	C (LR)	
Chatsworth Crescent	House 16 To Chatsworth Road	Calverley and Farsley	C (LR)	
Club Lane	Town Street To End	Calverley and Farsley	C, F, K (LR)	
Cote Lane	Cotefield Avenue To Richmond Road	Calverley and Farsley	C, F, K (LR)	
Hamilton View	Hamilton Place To Hamilton Terrace	Chapel Allerton	C, F (LR)	
Methley Terrace	Zermatt Mount To Methley Drive	Chapel Allerton	F, K (LR)	
Newton Road	Newton Park Drive To Newton Garth	Chapel Allerton	F, K (LR)	
Newton Road	Newton Garth To Harehills Lane	Chapel Allerton	F, K (LR)	
Wilmington Grove	Sackville Street To Wilmington Street	Chapel Allerton	C, F, K (LR)	

### Highways Infrastructure Maintenance (Roads) Programme 2024/2025 TO 2027/2028 (PROVISIONAL)

Wilmington Grove	Wilmington Street To Barrack Street	Chapel Allerton	C, F, K (LR)	
Wilmington Street	Wilmington Terrace To Demarkation Line	Chapel Allerton	C, F, K (LR)	
Wilmington Terrace	Wilmington Street To End Of Park House (Rest Private)	Chapel Allerton	C, F (LR)	
Church Lane	Manston Approach To Entrance To School (Opp Garages)	Cross Gates and Whinmoor	C, F, K (LR)	
Church Lane	Entrance To School (Opp Garages) To Barwick Road	Cross Gates and Whinmoor	C, F (LR)	
Dennil Crescent	Dennil Road (Adj 41) To Dennil Road (Adj 11)	Cross Gates and Whinmoor	C, F (LR)	
Eastwood Crescent	Swarcliffe Drive To Eastwood Lane	Cross Gates and Whinmoor	C, F, K (LR)	
Kelmscott Garth	Pendas Way To End	Cross Gates and Whinmoor	C, F, K (LR)	
Pendas Way	Kelmscott Green To Pendas Grove	Cross Gates and Whinmoor	C, F, K (LR)	
Pendas Way	Pendas Grove To Pendas Drive	Cross Gates and Whinmoor	C, F, K (LR)	
Pendas Way	Pendas Drive To Manston Lane	Cross Gates and Whinmoor	C, F, K (LR)	
Railway Road	Austhorpe Lane To Back Austhorpe Road	Cross Gates and Whinmoor	C, F, K (LR)	
Branch Road	Ring Road Lower Wortley To Lower Wortley Road	Farnley and Wortley	C (LR)	
Hill Crest	Church Lane To Springwell Avenue	Garforth and Swillington	C (LR)	
Hill Crest	Springwell Avenue To Wakefield Road	Garforth and Swillington	C, F (LR)	
Woodland Drive	Swillington Lane To Hillcrest	Garforth and Swillington	C, F (LR)	
Amberton Terrace	Oakwood Lane To Montagu Avenue	Gipton and Harehills	C, F, K (LR)	
Amberton Terrace	Montagu Avenue To Amberton Crescent	Gipton and Harehills	C (LR)	
Banstead Street East	Harehills Road To Lascelles View	Gipton and Harehills	C, F (LR)	
Coldcotes Grove	Wykebeck Valley Road To South Farm Road	Gipton and Harehills	C (LR)	
Ellers Road	Roundhay Road To Hill Top Mount	Gipton and Harehills	C, F, K (LR)	
Markham Avenue	Ellers Road To Shepherds Lane	Gipton and Harehills	C, F, K (LR)	
Oakwood Lane	Oakwood Ln / Foundry Ln Roundabout	Gipton and Harehills	C (UC)	
Coppice Wood Avenue	Opp Hses 38/40 Queensway To Coppice Wood Grove	Guiseley and Rawdon	F (LR)	
Dibb Lane	New Road To End	Guiseley and Rawdon	C (LR)	
Kelcliffe Avenue	West Villa Road To Bingley Lands	Guiseley and Rawdon	C, F (LR)	
Old Lane	Odda Lane To Entry High Close	Guiseley and Rawdon	C (LR)	
Otley Road	Oxford Road To White Cross R/Bout	Guiseley and Rawdon	C (PR)	
Queen Street	Micklefield Lane To End	Guiseley and Rawdon	C (LR)	
Silverdale Close	Coach Road To End	Guiseley and Rawdon	C, F (LR)	
Silverdale Drive	Silverdale Avenue To Silverdale Grange	Guiseley and Rawdon	F (LR)	
Silverdale Drive	Silverdale Grange To Silverdale Close	Guiseley and Rawdon	C, F (LR)	
Silverdale Drive	Cul De Sac Adj House 48 To End	Guiseley and Rawdon	C, F (LR)	
Silverdale Drive	Cul De Sac Adj House 29 To End	Guiseley and Rawdon	F, K (LR)	
Silverdale Grange	Opp House No 55silverdale Drive To No. 26 Silverdale Drive	Guiseley and Rawdon	F (LR)	

### Highways Infrastructure Maintenance (Roads) Programme 2024/2025 TO 2027/2028 (PROVISIONAL)

Silverdale Grange	Outside House 8 To End	Guiseley and Rawdon	F (LR)	
Silverdale Grange	Slip Outside House 44 To Silverdale Drive	Guiseley and Rawdon	F (LR)	
The Green	A65 Leeds Road To Well Lane	Guiseley and Rawdon	F (DR)	
Tranfield Close	Back Lane To End	Guiseley and Rawdon	C (LR)	
West Villa Road	Oxford Road To Moorland Avenue	Guiseley and Rawdon	C (LR)	
Congreve Approach	Wetherby Road To Albans Close	Harewood	F (LR)	
Congreve Way	Congrave Approach To Scarsdale Lane	Harewood	F (LR)	
Congreve Way	Scarsdale Lane To Meadow Close	Harewood	F (LR)	
Congreve Way	Meadow Close To Second Avenue	Harewood	F (LR)	
Heathcote Avenue	Main Street To Butts Garth *F/Way Only*	Harewood	F (LR)	
Ash Grove	Brudenell Road To Victoria Road	Headingley and Hyde Park	C, F, K (LR)	
Back Meadow View	Royal Park Road To Brudenell Road	Headingley and Hyde Park	C (LR)	
Grimthorpe Avenue	Headingley Mount To Grimthorpe Street	Headingley and Hyde Park	C (LR)	
Harold Grove	Thornville Road To Thornville Street	Headingley and Hyde Park	F, K (LR)	
Harold Place	Thornville Road To Thornville Street	Headingley and Hyde Park	F, K (LR)	
Harold Place	Thornville Street To End	Headingley and Hyde Park	F, K (LR)	
Harold Road	Thornville Road To Thornville Street	Headingley and Hyde Park	F, K (LR)	
Harold Road	Thornville Street To End	Headingley and Hyde Park	F (LR)	
Harold View	Thornville Road To Thornville Street	Headingley and Hyde Park	F, K (LR)	
Harold View	Thornville Street To End	Headingley and Hyde Park	F (LR)	
Thornville Terrace	Royal Park Road To Harold Avenue	Headingley and Hyde Park	C, F (LR)	
Clarence Road	New Road Side To End Of House 9 (Rest Private)	Horsforth	C, F, K (LR)	
Cragg Road	Broadway To End Of Island	Horsforth	C (LR)	
Kerry Hill	Town Street To New Street	Horsforth	C (LR)	
King George Road	Broadgate Lane To King George Avenue	Horsforth	F (LR)	
King George Road	King George Avenue To Low Lane	Horsforth	F (LR)	
King George Road	Opposite House 58 To Opposite House 66	Horsforth	C, F, K (LR)	
Belle Isle Road	Moor Road To Start Dual C/Way	Hunslet and Riverside	C, F, K (UC)	
Burton Road	Longroyd Avenue To Dewsbury Road	Hunslet and Riverside	C (LR)	
Dartmouth Way	Garnet Road To Rbt	Hunslet and Riverside	C, F, K (LR)	
Dartmouth Way	Roundabout	Hunslet and Riverside	C (LR)	
Dewsbury Road	Hunslet Hall Road To Start Dual C/Way	Hunslet and Riverside	C (PR)	
Linden Road	Dewsbury Road To Lady Pit Lane	Hunslet and Riverside	C, F, K (LR)	
Mill Hill	Boar Lane To Bishopgate Street	Hunslet and Riverside	F (CC)	
Tunstall Road	Garnet Road To Tunstall Road Rdbt	Hunslet and Riverside	C, F (UC)	

### Highways Infrastructure Maintenance (Roads) Programme 2024/2025 TO 2027/2028 (PROVISIONAL)

Woodview Road	Woodview Grove To Colwyn Road	Hunslet and Riverside	F, K (LR)	
Collin Road	Sutton Approach To Rye Place	Killingbeck and Seacroft	C, F (LR)	
Dufton Approach	Moresdale Lane To Cul Del Sac (Opp Hse 51)	Killingbeck and Seacroft	C, F, K (LR)	
Dufton Approach	Cul Del Sac (Opp Hse 51) To Ironwood Crescent	Killingbeck and Seacroft	C, F, K (LR)	
Pigeon Cote Close	Pidgeon Cote Road To End	Killingbeck and Seacroft	F (LR)	
Pigeon Cote Road	Kentmere Avenue To North Parkway	Killingbeck and Seacroft	F (LR)	
Baildon Avenue	Sandgate Drive To End House No.12	Kippax and Methley	C, F (LR)	
Baildon Avenue	Cul De Sac Adjacent House No1 To House No 7 Including Spur	Kippax and Methley	C, F (LR)	
Churchville Drive	Great North Road To Churchville Terrace	Kippax and Methley	C, F (LR)	
Parkfield Close	Gibson Lane To End Including Turning Head	Kippax and Methley	C (LR)	
Beechwood Road	Beechwood Crescent To Beechwood Place	Kirkstall	C (LR)	
Cardigan Fields	Cardigan Field Road Right To End Traffic Island Start 2 Way	Kirkstall	C, F (LR)	
Cardigan Fields	Right Turn Lane (Sect 003) To Give Way Line	Kirkstall	C, F (LR)	
Cardigan Fields	Start One Way Near Lc7c61 (Side Of Mcdonalds) To Start Traffic Island	Kirkstall	C, F (LR)	
Cardigan Fields	Start Two Way To Evenston Avenue (Passed Mcdonalds)	Kirkstall	C (LR)	
Eden Mount	Eden Grove To Argie Avenue	Kirkstall	F, K (LR)	
Kirkstall Hill	St Anne's Lane To St Ann's Rise	Kirkstall	C, F (UC)	
Kirkstall Hill	St Ann's Rise To Eden Road	Kirkstall	C, F (UC)	
Moor Grange Drive	Spen Lane To Latchmere Gardens	Kirkstall	C (LR)	
Norman View	Abbey Road To Morris Lane	Kirkstall	C, F, K (LR)	
Spen Crescent	Spen Approach To Spen Approach (Hs 1-45)	Kirkstall	C, F, K (LR)	
Spen Lane	Old Oak Drive To Butcher Hill (Cl Mini Rdbt)	Kirkstall	C (UC)	
St Anns Square	St Annes Way To End (Ent To Car Park)	Kirkstall	C (LR)	
Abbey Street	Kirkstall Road To Cavendish Street	Little London and Woodhouse	C, F, K (LR)	
Autumn Street	Alexandra Road To Burley Lodge Road	Little London and Woodhouse	C (LR)	
Bingley Street	Kirkstall Road To Cavendish Street	Little London and Woodhouse	C (LR)	
Boar Lane	Park Row (Ped X O/S Park Plaza) To Lower Basinghall Street	Little London and Woodhouse	F (CC)	
Boar Lane	Lower Basinghall Street To Briggate	Little London and Woodhouse	F (CC)	
Central Road	Duncan Street To Kirkgate	Little London and Woodhouse	C (CC)	
Crown Street	The Calls To Call Lane	Little London and Woodhouse	C, F, K (CC)	
Inner Ring Road	A58 Wellington Road To Slip Off West Street	Little London and Woodhouse	C (PR)	
Inner Ring Road	B/Nose Slip Off West St - B/Nose Slip From West St	Little London and Woodhouse	C (PR)	
Inner Ring Road	B/Nose Slip Off Westgate To B/Nose Slip Off Wellington St	Little London and Woodhouse	C (PR)	
Inner Ring Road	B/Nose Slip Off Wellington St To A58 Wellington Rd	Little London and Woodhouse	C (PR)	

### Highways Infrastructure Maintenance (Roads) Programme 2024/2025 TO 2027/2028 (PROVISIONAL)

Lyddon Terrace	University Road To Start Of Setts	Little London and Woodhouse	F (LR)	
Lyddon Terrace	Start Of Setts To End	Little London and Woodhouse	F (LR)	
Roseville Road	Benson Street To Roseville Way	Little London and Woodhouse	C, F, K (PR)	
St Marks Street	Woodhouse Lane To St Marks Road	Little London and Woodhouse	C, F, K (LR)	
Wellington Road	Armley Gyratory To Start A58m	Little London and Woodhouse	C, F (PR)	
Wellington Road	End A58m To Armley Gyratory	Little London and Woodhouse	C, F (PR)	
Woodhouse Lane	Blackman Lane To Blenheim Walk	Little London and Woodhouse	F (PR)	
Acre Close	Middleton Park Avenue To End	Middleton Park	C (LR)	
Nesfield View	Ring Road Middleton To End	Middleton Park	F, K (LR)	
Orion View	Broom Crescent To Orion Crescent	Middleton Park	C, F, K (LR)	
Sharp Lane	South Bndry Hse 65 Town St To Splitter Island	Middleton Park	C, F (LR)	
Town Street	St Philip's Avenue To Moor Flatts Road	Middleton Park	C (LR)	
Town Street	Moor Flatts Road To Manor Farm Way	Middleton Park	C (LR)	
Town Street	End Traffic Island To South Bndry Hse 65	Middleton Park	C, F (LR)	
Bentcliffe Avenue	Moor Allerton Crescent To Bentcliffe Mount	Moortown	F, K (LR)	
Bentcliffe Avenue	Bentcliffe Mount To Bentcliffe Lane	Moortown	F, K (LR)	
Holmwood Close	Holmwood Drive To End	Moortown	C, F (LR)	
Parkside Crescent	Church Lane To Outside House 28	Moortown	C, F, K (LR)	
Parkside Crescent	Outside House 30 To End	Moortown	C, F, K (LR)	
Millshaw Road	Dewsbury Road (A653) To White Rose Rdbt	Morley North	C (PR)	
Moorfield	Church Street To Outside House 2	Morley North	C, F, K (LR)	
Dewsbury Road	Kirklees Bndry To A6029 Rein Rd	Morley South	C (PR)	
Dewsbury Road	Lowry Road To Syke Road	Morley South	C (PR)	
Oddfellow Street	Fountain Street To Wesley Street (Inc Cobbled Parking Bay)	Morley South	C, F, K (LR)	
Queensway	Corporation Street To Queens Street	Morley South	F (DR)	
South Parade	Peel Street To Middleton Road	Morley South	C, F (LR)	
Tingley Common	End M/Way Bridge To End Dual C/Way	Morley South	C, F (PR)	
Bondgate	Charles Street To Station Road	Otley and Yeadon	C, F (DR)	
Gay Lane	B6451 Gay Lane (Chevin Cycles) To Crow Lane (Start Of Cobbles)	Otley and Yeadon	C (LR)	
Gay Lane	East Chevin Road To Charles Street	Otley and Yeadon	C, F (DR)	
Turner Crescent	Athelstan Lane To Farnley Lane	Otley and Yeadon	C, F, K (LR)	
Harley Terrace	Harley Rise To Harley Drive	Pudsey	C, F, K (LR)	
Sandringham Avenue	Valley Road To Outside House 5	Pudsey	C (LR)	
Sandringham Avenue	Outside House 7 To End	Pudsey	C (LR)	



### Highways Infrastructure Maintenance (Roads) Programme 2024/2025 TO 2027/2028 (PROVISIONAL)

Tyersal Court	Tyersal Road To Tyersal Drive	Pudsey	F (LR)	
Tyersal Court	Tyersal Drive To Side Hse 6 Tyersal Court	Pudsey	F (LR)	
Tyersal Green	Tyersal Road To End	Pudsey	F, K (LR)	
Leeds Road	A642/A639 Roundabout	Rothwell	C (PR)	
Oulton Lane	Quarry Hill To Ashleigh Gardens	Rothwell	C, F, K (LR)	
Oulton Lane	Ashleigh Gardens To Church Street	Rothwell	C, F, K (LR)	
Park West	Meynell Mount To Abraham Hill	Rothwell	C, F (LR)	
Wakefield Road	Wood Lane To Savannah Way Roundabout East	Rothwell	C, F (PR)	
Gipton Wood Crescent	Easterly Avenue To Upland Crescent	Roundhay	F, K (LR)	
Gipton Wood Road	Copgrove Road To End	Roundhay	C (LR)	
Howard Avenue	Lombard Street To Broadway	Temple Newsam	C, F, K (LR)	
Howard Avenue	Broadway To Templenewsam Road	Temple Newsam	C, F, K (LR)	
Primrose Drive	Chapel Street To Longfield Drive	Temple Newsam	C, F, K (LR)	
Sherbrooke Avenue	Templenewsam Road To Lombard Street	Temple Newsam	C (LR)	
Sherbrooke Avenue	Lombard Street To End	Temple Newsam	C, F (LR)	
Temple Avenue	New Templegate To Outside House 45	Temple Newsam	F (LR)	
Spen Road	Otley Road To Edgerton Road	Weetwood	C, F (LR)	
Spen Road	Edgerton Road To West Parade	Weetwood	C, F, K (LR)	
Ainsty View	Ainsty Road To End	Wetherby	C (LR)	
Bolton Way	Fountains Avenue To Primrose Lane	Wetherby	C, F (LR)	
Byland Close	Fountains Avenue To End	Wetherby	F (LR)	
Chatsworth Drive	Spofforth Hill To Ullswater Drive	Wetherby	C, F, K (LR)	
Clifford Moor Road	Rhodes Lane To "Old Laundry" House	Wetherby	C, F, K (LR)	
Clifford Moor Road	"Old Laundry" To Winnow Lane	Wetherby	C, F, K (LR)	
Fountains Avenue	Primrose Lane To Bolton Way	Wetherby	C, F (LR)	
Fountains Avenue	Bolton Way To St Johns View	Wetherby	C, F (LR)	
Fountains Avenue	Side Of Houses 17 / 18 To End	Wetherby	C, F (LR)	
Ivy Lane	Clarendon Road To Fountains Avenue	Wetherby	C, F (LR)	
Rosedale Rise	Fountains Ave To End Hse 17	Wetherby	C, F (LR)	
Walton Road	Privas Way Roundabout To Watersole Lane	Wetherby	C (DR)	
<b>2026/2027</b>				
Arthington Lane	Warren Lane To Black Hill Road	Adel and Wharfedale	C (PR)	
Broomfield	Holt Lane To Farrar Lane	Adel and Wharfedale	C, F, K (LR)	
Broomfield	Farrar Lane To The Crescent	Adel and Wharfedale	C, F, K (LR)	
Holt Park Crescent	Holt Park Road To Holt Park Grove	Adel and Wharfedale	F (LR)	

### Highways Infrastructure Maintenance (Roads) Programme 2024/2025 TO 2027/2028 (PROVISIONAL)

Holt Park Crescent	Holt Park Grove To End	Adel and Wharfedale	F (LR)	
Holt Park Grove	Holt Park Crescent To End	Adel and Wharfedale	F, K (LR)	
Holt Park View	Holt Park Crescent To End	Adel and Wharfedale	F (LR)	
Kirkwood Crescent	Kirkwood Drive (No 1) To Kirkwood Drive (No 47)	Adel and Wharfedale	C, F, K (LR)	
Kirkwood Lane	Green Lane To Kirkwood Avenue	Adel and Wharfedale	F, K (LR)	
Moseley Wood Drive	Green Lane To Moseley Wood Bank	Adel and Wharfedale	C, F, K (LR)	
Moseley Wood Drive	Moseley Wood Bank To Moseley Wood Grove	Adel and Wharfedale	C, F, K (LR)	
Moseley Wood Walk	Moseley Wood Drive To Outside House 44	Adel and Wharfedale	C, F, K (LR)	
Moseley Wood Walk	Outside House 44 To Green Lane	Adel and Wharfedale	C, F (LR)	
Whinfield	Holt Lane To Farrar Lane	Adel and Wharfedale	C, F, K (LR)	
Whinfield	Farrar Lane To The Crescent	Adel and Wharfedale	C, F, K (LR)	
Wrenbury Crescent	Green Lane To Kirkwood View	Adel and Wharfedale	F (LR)	
Wrenbury Crescent	Kirkwood View To Tinshill Road	Adel and Wharfedale	F (LR)	
Kestrel Grove	Kingfisher Way To End	Alwoodley	C, F (LR)	
King Drive	King Lane To Ent Blackmoor Court	Alwoodley	F (LR)	
Mount Drive	The Fairway To Alwoodley Lane	Alwoodley	F, K (LR)	
Nursery Lane	King Lane To Birkdale Drive	Alwoodley	C, F, K (LR)	
Primley Park Grove	Primley Park Avenue To Primley Park Lane	Alwoodley	C, F, K (LR)	
Primley Park Grove	Primley Park Lane To Primley Park View	Alwoodley	C, F, K (LR)	
Primley Park Mount	Primley Park Avenue To Primley Park Lane	Alwoodley	C, F, K (LR)	
Primley Park Mount	Primley Park Lane To Primley Park View	Alwoodley	C, F, K (LR)	
Sunningdale Avenue	King Drive To Sunningdale Way	Alwoodley	F (LR)	
Sunningdale Avenue	Sunningdale Way To End	Alwoodley	F (LR)	
Sunningdale Close	Sunningdale Avenue To End	Alwoodley	F (LR)	
Sunningdale Green	Sunningdale Walk To End	Alwoodley	F (LR)	
Sunningdale Walk	Sunningdale Avenue To End	Alwoodley	F (LR)	
Sunningdale Way	Sunningdale Avenue To End	Alwoodley	F (LR)	
Sharp Lane	A61 Leeds Road To Jarvis Walk	Ardsley and Robin Hood	C (UC)	
Sharp Lane	Jarvis Walk To Cl Bridge Over M1	Ardsley and Robin Hood	C (UC)	
Back Lane	Stanningley Road To Billingbaulk Drive	Armley	C, F, K (LR)	
Tower Lane	Town Street To End Of Footpath Adj Tower Mews	Armley	C, F, K (LR)	
Barkly Grove	Theodore Street To Barkly Drive	Beeston and Holbeck	C, F, K (LR)	
Bath Road	Water Lane To Derwent Place	Beeston and Holbeck	C, F, K (LR)	
Bath Road	Derwent Place To Sweet Street West	Beeston and Holbeck	C, F (LR)	
Colville Terrace	Beeston Road To T Junction	Beeston and Holbeck	C, F, K (LR)	

### Highways Infrastructure Maintenance (Roads) Programme 2024/2025 TO 2027/2028 (PROVISIONAL)

Crosby View	Crosby Street To End	Beeston and Holbeck	C, F, K (LR)	
Crosby View	Crosby Street To Runswick Street	Beeston and Holbeck	C, F, K (LR)	
Millshaw	Ring Road Beeston To Cl Bridge Over Rail	Beeston and Holbeck	C, F, K (LR)	
Nineveh Parade	Jenkinson Close To End	Beeston and Holbeck	C, F, K (LR)	
Revie Road	Elland Road To End	Beeston and Holbeck	C, F, K (LR)	
Runswick Street	Top Moor Side To Crosby Road	Beeston and Holbeck	C, F, K (LR)	
Sweet Street West	Bridge Road To Bath Road	Beeston and Holbeck	C (LR)	
Town Street	St Anthony's Road To Crow Nest Lane	Beeston and Holbeck	C, F, K (LR)	
Town Street	Crow Nest Lane To Kirk Beeston Close	Beeston and Holbeck	C, F, K (LR)	
Broadlea Mount	Broadlea Terrace To Broadlea Street	Bramley and Stanningley	C, F, K (LR)	
Warrels Street	Granhamthorpe To Grosmont Road	Bramley and Stanningley	C, F, K (LR)	
Cromwell Street	Naseby Place To Lincoln Green Road	Burmantofts and Richmond Hill	C, F, K (LR)	
St Alban Grove	St Alban Road To End	Burmantofts and Richmond Hill	C (LR)	
Barrack Street	Meanwood Road To Sheepscar St North (T-Junction)	Chapel Allerton	C, F, K (LR)	
Beckhill Place	Beckhill Approach To End	Chapel Allerton	C, F, K (LR)	
Floral Avenue	Potternewton Lane To End	Chapel Allerton	C, F, K (LR)	
Gledhow Park Drive	Gledhow Park Avenue To Hospital Entrance	Chapel Allerton	C, F, K (LR)	
Hawthorn Mount	Hawthorn Road To End	Chapel Allerton	F (LR)	
Hawthorn Road	Regent Street To Town Street	Chapel Allerton	F (LR)	
Hawthorn Vale	Hawthorn Road To End	Chapel Allerton	F (LR)	
Hawthorn View	Hawthorn Road To End	Chapel Allerton	F (LR)	
Scott Hall Drive	Buslingthorpe Lane To End	Chapel Allerton	C, F, K (LR)	
Sholebroke Avenue	Chapletown Road To Mandela Court	Chapel Allerton	C, F, K (LR)	
Sholebroke Avenue	Mandella Court To Hall Lane	Chapel Allerton	C, F, K (LR)	
Sholebroke Street	Scott Hall Green To Sholebroke Mount	Chapel Allerton	C (LR)	
Sholebroke Street	Sholebroke Mount To Reginald Row	Chapel Allerton	C, F (LR)	
Sycamore Avenue	Harehills Lane To Bracken Edge	Chapel Allerton	C, F, K (LR)	
Red Hall Way	Whinmoor Crescent To Red Hall Garth (Hse 32)	Cross Gates and Whinmoor	C, F, K (LR)	
Red Hall Way	Red Hall Garth (Hse32) To Red Hall Lane	Cross Gates and Whinmoor	C, F, K (LR)	
Ring Road Seacroft	A64/B6902 R/Bout To A64/B6902/C134 R/Bout	Cross Gates and Whinmoor	C (PR)	
Ringwood Gardens	Ringwood Drive To End	Cross Gates and Whinmoor	C, F (LR)	
Southwood Crescent	Southwood Gate To Turning Head	Cross Gates and Whinmoor	C, F, K (LR)	
Southwood Crescent	Turning Head To Southwood Road	Cross Gates and Whinmoor	C, F (LR)	
Heights Close	Heights Way To End	Farnley and Wortley	C, F, K (LR)	
Royds Close	Royds Lane To End	Farnley and Wortley	C, F, K (LR)	

### Highways Infrastructure Maintenance (Roads) Programme 2024/2025 TO 2027/2028 (PROVISIONAL)

Tong Road	A6110 Ring Road To Pudsey Road	Farnley and Wortley	C, F (UC)	
Whitehall Road	A6110 Ring Road To Dixon Lane	Farnley and Wortley	C, F (PR)	
Aberford Road	Sturton Lane To Newhold	Garforth and Swillington	C, F (PR)	
Aberford Road	Newhold To Isabella Road Roundabout	Garforth and Swillington	C (PR)	
Braemar Drive	New Sturton Lane To Glamis Close	Garforth and Swillington	C, F (LR)	
Braemar Drive	Glamis Close To Outside House No 72	Garforth and Swillington	F, K (LR)	
Braemar Drive	Outside House No 78 To End (Inc Turning Head)	Garforth and Swillington	F, K (LR)	
Goody Cross Lane	A642 Wakefield Road To Hall Road	Garforth and Swillington	C, F (LR)	
Grange Avenue	Church Lane To Windermere Drive	Garforth and Swillington	C, F (LR)	
Grange Avenue	Windermere Drive To Lindsay Road	Garforth and Swillington	C, F, K (LR)	
Lotherton Way	Parkinson Approach To Bend In Road Near Lc6l450 (No.1 Lotherton Way)	Garforth and Swillington	C, F, K (LR)	
Lotherton Way	Bendin Road Near Lc 6l450 (No.1 Lotherton Way) To Lotherton Court	Garforth and Swillington	C, F, K (LR)	
Lotherton Way	Lotherton Court To End (Including Turning Heads)	Garforth and Swillington	C, F, K (LR)	
Wakefield Road	Cul De Sac Opp Holiday Inn To End	Garforth and Swillington	C (LR)	
Westbourne Gardens	Westbourne Crescent To End Including Turning Head	Garforth and Swillington	C, F (LR)	
Coldcotes Circus	Coldcotes Drive (House No 26) To Coldcotes Drive	Gipton and Harehills	C (LR)	
Coldcotes Drive	Coldcotes Circus To Coldcotes Circus (Nr Hse 16)	Gipton and Harehills	C, F, K (LR)	
Gipton Wood Road	Amberton Road To Easterly Road	Gipton and Harehills	C, F, K (LR)	
Markham Avenue	Harehills Lane To Beck Road	Gipton and Harehills	C, F, K (LR)	
Markham Avenue	Beck Road To Ellers Road	Gipton and Harehills	C, F, K (LR)	
Bradford Road	End D/Cway To Bingley Road(Boundary)	Guiseley and Rawdon	C, F, K (PR)	
Kelcliffe Lane	Moorland Avenue To Lands Lane	Guiseley and Rawdon	F (LR)	
Lands Lane	Kelcliffe Lane To Oxford Road	Guiseley and Rawdon	F (LR)	
Larkfield Avenue	Larkfield Drive To T Junction	Guiseley and Rawdon	C, F (LR)	
Larkfield Avenue	House 64 (Lh) To End	Guiseley and Rawdon	C, F, K (LR)	
Leeds Road	Start Slip To Ghyll Royd (Westbrook Shopping) To Start Splitter Island Before Roundabout	Guiseley and Rawdon	C (PR)	
Town Gate	Well Lane To Oxford Street	Guiseley and Rawdon	F, K (DR)	
First Avenue	Wetherby Road To Second Avenue (No 29)	Harewood	C, F, K (LR)	
Harrogate Road	End D/Cway To A659 Otley Road	Harewood	C (PR)	
Ling Lane	Wetherby Road To The Firs	Harewood	C, F, K (LR)	
Ling Lane	The Firs To Bracken Park	Harewood	C, F (LR)	
Ling Lane	Bracken Park To Bay Horse Lane	Harewood	C, F (LR)	

### Highways Infrastructure Maintenance (Roads) Programme 2024/2025 TO 2027/2028 (PROVISIONAL)

Shadwell Park Court	Shadwell Park Drive To Outside House 4	Harewood	F, K (LR)	
Shadwell Park Court	Outside House 16 To T Junction	Harewood	F, K (LR)	
Shadwell Park Court	Outside House 21 To House 23	Harewood	F, K (LR)	
Cross Granby Terrace	Bennett Road To Granby Terrace	Headingley and Hyde Park	C, F, K (LR)	
Ebberston Place	Victoria Road To Brudenell Road	Headingley and Hyde Park	C, F, K (LR)	
Grunberg Road	Bennett Road To End	Headingley and Hyde Park	C, F, K (LR)	
Hartwell Road	Hyde Park Road To End	Headingley and Hyde Park	C, F, K (LR)	
Raglan Road	St Marks Rd To End	Headingley and Hyde Park	C, F, K (LR)	
King George Road	Side House 85 To End	Horsforth	F (LR)	
Lee Lane West	West End Lane To Hill Top Farm	Horsforth	F (LR)	
Outwood Lane	Jackman Drive To Outwood House	Horsforth	C (LR)	
Salmon Crescent	Adj Hse 20 Stanhope Drive To Adj Hse 70 Stanhope Drive	Horsforth	C, F, K (LR)	
St Margarets Avenue	St Margarets Road To Greenbanks Close	Horsforth	C (LR)	
St Margarets Avenue	Greenbanks Close To Lee Lane East	Horsforth	C (LR)	
Stanhope Drive	Broadgate Lane To Service Rd Side House 80	Horsforth	C, F (LR)	
Stanhope Drive	Service Rd Side House 80 To Broadway	Horsforth	C, F (LR)	
Stanhope Drive	Slip Road Side House 91 To Broadway	Horsforth	C, F (LR)	
Town Street	Well Lane To Layton Lane	Horsforth	C (DR)	
West End Rise	Hall Lane To West End Grove	Horsforth	C, F, K (LR)	
West End Rise	West End Grove To West End Lane	Horsforth	C (LR)	
Blayds Mews	Blayds Yard To End	Hunslet and Riverside	C, F, K (CC)	
Grape Street	Jack Lane To St Helen Street	Hunslet and Riverside	C, F, K (LR)	
Poulton Place	Primrose Lane To Longroyd Grove	Hunslet and Riverside	C, F, K (LR)	
Foundry Mill Walk	Foundry Mill Crescent To End	Killingbeck and Seacroft	C, F, K (LR)	
Kentmere Approach	Outside House 55 To Footpath Nr Layby	Killingbeck and Seacroft	C, F (LR)	
Kentmere Approach	Footpath Nr Layby To Asket Drive	Killingbeck and Seacroft	C, F, K (LR)	
Ring Road Seacroft	A6120/B6902/C134 Barwick Rd Rdbt To A64/B6902 Rdbt	Killingbeck and Seacroft	C (PR)	
Storey Place	Sutton Approach To T Junction	Killingbeck and Seacroft	C, F, K (LR)	
Storey Place	Side House 11 To Side House 16	Killingbeck and Seacroft	C, F, K (LR)	
Sunnydene	Sutton Approach To Watson Road	Killingbeck and Seacroft	C, F (LR)	
Tarnside Drive	Alston Lane To Dufton Approach	Killingbeck and Seacroft	C, F (LR)	
Watson Road	Rye Place To York Road	Killingbeck and Seacroft	C, F, K (LR)	
York Road	Entry To Exit Foundry Ln Interchange Ib	Killingbeck and Seacroft	C (PR)	
York Road	Foundry Ln Interchange To Sutton Approach	Killingbeck and Seacroft	C (PR)	
Ascot Road	Goodwood Avenue To Green Lane	Kippax and Methley	C, F (LR)	

### Highways Infrastructure Maintenance (Roads) Programme 2024/2025 TO 2027/2028 (PROVISIONAL)

Epsom Road	Westfield Lane To Ascot Road	Kippax and Methley	F (LR)	
Newton Lane	A656 Barnsdale Road To Lin Dike (Cl Of Bridge)	Kippax and Methley	C, F (DR)	
Pondfields Drive	Jnct Gibson Lane Near House 2 To Pondfields Close	Kippax and Methley	F (LR)	
Pondfields Drive	Pondfields Close To Gibson Lane (Adj House No 55)	Kippax and Methley	F (LR)	
Pondfields Place	Pondfield Drive To End Including Both Spurs	Kippax and Methley	F (LR)	
Sandall Close	Pondfield Drive To End Including Turning Head	Kippax and Methley	F (LR)	
St Margarets Road	Pinfold Lane To St Margarets Avenue	Kippax and Methley	F, K (LR)	
Sunningdale	Church Lane To Adj House No 2	Kippax and Methley	C (LR)	
Sunningdale	Round Loop House 15 To 3/4	Kippax and Methley	C (LR)	
Sunningdale	Cul De Sac Adj To House15 To End Including Spurs	Kippax and Methley	C (LR)	
Sunningdale	Cul De Sac Adj To House21 To Outside House 24	Kippax and Methley	C (LR)	
Argie Avenue	Argie Road To Woodside View	Kirkstall	C, F, K (LR)	
Argie Terrace	Burley Road To Argie Avenue	Kirkstall	C, F, K (LR)	
Bankfield Gardens	Burley Grange Road To Bankfield Terrace	Kirkstall	C, F, K (LR)	
Beechwood Street	Beechwood Crescent To End	Kirkstall	C, F, K (LR)	
Hesketh Terrace	Hesketh Road To End	Kirkstall	C, F, K (LR)	
Morris View	Hesketh Road To End	Kirkstall	C, F, K (LR)	
Argyle Road	Mabgate To Macauley Street	Little London and Woodhouse	C, F, K (LR)	
Benson Street	North Street To Sheepscar Grove	Little London and Woodhouse	C, F, K (LR)	
Benson Street	Sheepscar Grove To Sheepscar Street South	Little London and Woodhouse	C, F, K (LR)	
Blakeney Road	Old Run Road To End	Little London and Woodhouse	C, F, K (LR)	
Edward Street	Lady Lane To Templar Street	Little London and Woodhouse	C, F, K (CC)	
Lifton Place	Lyddon Terrace To Barriers	Little London and Woodhouse	C, F, K (LR)	
Lower Basinghall Street	Boar Lane To Bond Street	Little London and Woodhouse	C, F, K (CC)	
North Street	Start Dual St Thomas Row To Start Traffic Island Split New York Road	Little London and Woodhouse	C, F, K (UC)	
Templar Street	Bridge Street To Edward Street	Little London and Woodhouse	C, F, K (CC)	
Broom Road	Broom Place To Nesfield View	Middleton Park	C, F, K (LR)	
Middleton Park Grove	Middleton Park Road To Sissons Road	Middleton Park	C, F, K (LR)	
North Lingwell Road	Middleton Park Road To Town Street	Middleton Park	C, F, K (LR)	
Allerton Grange Way	Larkhill Road To Stainburn Road	Moortown	C, F, K (LR)	
Bracken Court	Bracken Hill To End (Inc Spur)	Moortown	C, F (LR)	
Bracken Hill	King Lane To End	Moortown	C (LR)	
Carr Manor Avenue	Carr Manor Crescent To Outside House 54	Moortown	C, F, K (LR)	
Carr Manor Avenue	Outside House 54 To Carr Manor Garth	Moortown	C, F, K (LR)	

### Highways Infrastructure Maintenance (Roads) Programme 2024/2025 TO 2027/2028 (PROVISIONAL)

Carr Manor Mount	Carr Manor Crescent To End	Moortown	F, K (LR)	
King Lane	Stonegate Road Rdbt To Ring Road Rdbt	Moortown	F (UC)	
Stonegate Road	Monkbridge Road To Stainbeck Lane	Moortown	F, K (DR)	
Sunset Avenue	Holmwood Avenue To Sunset Road	Moortown	C, F, K (LR)	
Howley Park Road	Scotchman Lane To Howley Park Rd East	Morley South	C, F, K (LR)	
Howley Park Road	Howley Park Rd East To Britannia Road	Morley South	C, F, K (LR)	
Jubilee Place	Melbourne Street To Jubilee Terrace	Morley South	C, F, K (LR)	
Jubilee Terrace	School Street To Wall	Morley South	C, F, K (LR)	
Middleton Terrace	Clough Street To Wide Lane	Morley South	C, F, K (LR)	
Weaver Gardens	Start Of Blocks To End	Morley South	C (LR)	
Caxton Road	Cul De Sac Adj House 9 To End	Otley and Yeadon	C, F, K (LR)	
Cemetery Road	Entrance For Yeadon Cemetery To Haw Lane	Otley and Yeadon	C (LR)	
Duncan Avenue	Bradford Road To West Busk Lane	Otley and Yeadon	F, K (LR)	
Clifton Drive	Clifton Road To End	Pudsey	C, F, K (LR)	
Harley Gardens	Intake Road To End	Pudsey	C, F, K (LR)	
St James Crescent	Waterloo Road (Opps 111a) To Inghams Avenue	Pudsey	C, F, K (LR)	
Swinnow Avenue	Swinnow Lane To Swinnow Drive	Pudsey	C, F, K (LR)	
Tofts Road	Meadowhurst Gardens To West Park	Pudsey	C, F, K (LR)	
Wellstone Drive	Swinnow Lane To Wellstone Avenue	Pudsey	C, F, K (LR)	
Leeds Road	A642/A639/A654 Roundabout	Rothwell	C (PR)	
Temple Avenue	First Avenue To 2nd Ent To Service Road	Rothwell	C, F, K (LR)	
Temple Avenue	2nd Ent To Service Road To Fourth Avenue	Rothwell	C, F (LR)	
Whitehall Croft	Cul De Sac Adj Hses 26/41 To End	Rothwell	C (LR)	
Allerton Grange Croft	Allerton Grange Way To End	Roundhay	C, F, K (LR)	
Back Roman Grove	Roman View To Roman Terrace	Roundhay	C, F, K (LR)	
Back Roman Grove	Roman Terrace To Roman Gardens	Roundhay	C, F (LR)	
Back Roman Grove	Roman Gardens To Roman Avenue	Roundhay	C, F (LR)	
Chandos Place	Lidgett Lane To End	Roundhay	C (LR)	
Davies Avenue	Old Park Road To O/S No 25	Roundhay	F (LR)	
Davies Avenue	O/S No 25 To Jackson Avenue	Roundhay	F (LR)	
Dean Avenue	Oakwell Avenue To Gledhow Wood Road	Roundhay	F, K (LR)	
Elmete Close	Elmete Walk To Elmete Drive	Roundhay	C, F, K (LR)	
Elmete Drive	Wetherby Road To Elmete Close	Roundhay	C, F, K (LR)	
Elmete Drive	Elmete Close To End (Inc Spur)	Roundhay	C, F, K (LR)	
Elmete Walk	North Lane To Elmete Drive	Roundhay	C, F, K (LR)	

### Highways Infrastructure Maintenance (Roads) Programme 2024/2025 TO 2027/2028 (PROVISIONAL)

Gipton Wood Place	Copgrove Road Arlington Road	Roundhay	F, K (LR)	
Gipton Wood Road	Arlington Road To Copgrove Road	Roundhay	C, F, K (LR)	
Kingswood Avenue	Kedleston Road To West Park Drive West	Roundhay	F (LR)	
Lidgett Avenue	Lidgett Lane To Jackson Avenue	Roundhay	C, F, K (LR)	
North Lane	Wetherby Road To Elmete Court	Roundhay	C, F (LR)	
North Lane	Elmete Court To North Lane Gardens	Roundhay	C, F, K (LR)	
North Lane	North Lane Gardens To North Close	Roundhay	C, F, K (LR)	
North Park Road	Old Park Road To End	Roundhay	C (LR)	
Oakwell Mount	Gledhow Lane To Fitzroy Drive	Roundhay	C, F, K (LR)	
Old Park Road	Parkwood Avenue To Avenue Victoria	Roundhay	F (LR)	
Old Park Road	Avenue Victoria To Lidgett Park Road	Roundhay	F, K (LR)	
Old Park Road	Lidgett Park Road To Park Villas	Roundhay	F (LR)	
Princes Avenue	Mansion Lane To Park View Crescent	Roundhay	C (UC)	
Roman Drive	Roman Terrace To Roman View	Roundhay	F, K (LR)	
Roundhay Road	Car Park Adj Clock Buildings (See Objects Tab For Plan)	Roundhay	C (LR)	
Springwood Grove	Springwood Road To End	Roundhay	C, F, K (LR)	
Wedgewood Drive	Lidgett Park Road To End	Roundhay	C, F, K (LR)	
Field End Court	Field End Road To End	Temple Newsam	C, F, K (LR)	
Rathmell Road	Neville Road To Coronation Parade	Temple Newsam	C (LR)	
Rathmell Road	Coronation Parade To Ullswater Crescent	Temple Newsam	C, F (LR)	
Selby Road	Sainsbury's Rdbt	Temple Newsam	C (DR)	
Selby Road	Sainsburys Rdbt To A1/M1 Rdbt	Temple Newsam	C (DR)	
Selby Road	A1/M1 Rdbt To Sainsburys Rdbt	Temple Newsam	C (DR)	
Templegate Close	Jct To Outside House 43	Temple Newsam	C, F (LR)	
Templegate Close	Outside House 43 To Jct	Temple Newsam	C, F (LR)	
Ancaster Road	Kepstorn Road To Harrowby Road	Weetwood	F, K (LR)	
Ancaster Road	Harrowby Road To Otley Road	Weetwood	C (LR)	
Bedford View	Bedford Drive To End	Weetwood	C (LR)	
Blackwood Avenue	Tinshill Lane To Blackwood Gardens	Weetwood	C (LR)	
Blackwood Gardens	Blackwood Avenue To End	Weetwood	C (LR)	
Kepstorn Road	Otley Road To Harrowby Road	Weetwood	C, F, K (LR)	
Kepstorn Road	Harrowby Road To Northholme Crescent	Weetwood	C, F, K (LR)	
Otley Road	Start D/Cway To A6120 Roundabout	Weetwood	C, F (PR)	
Otley Road	A6120 R/Bout To End D/Cway S/B	Weetwood	C, F (PR)	
Park Terrace	A660 Otley Road To End	Weetwood	C, F, K (LR)	



### Highways Infrastructure Maintenance (Roads) Programme 2024/2025 TO 2027/2028 (PROVISIONAL)

Weetwood Avenue	Weetwood Lane To Backside Gardens 1st Ent	Weetwood	C, F, K (LR)	
Weetwood Avenue	Backside Gardens 1st Ent To Hollin Lane	Weetwood	C (LR)	
Weetwood Avenue	House 40 To House 22	Weetwood	C (LR)	
Weetwood Lane	A660 Otley Road To Hollin Road	Weetwood	C, F, K (UC)	
Ainsty Drive	Ainsty View To Ainsty Road	Wetherby	C, F, K (LR)	
Ainsty Drive	House 1 To House 11	Wetherby	F (LR)	
Appleby Way	Badgerwood Glade To Deerstone Ridge	Wetherby	C, F (LR)	
Avenue D	Street 5 To Road Into Thorp Arch Retail Park	Wetherby	C, F (LR)	
Deerstone Ridge	Deighton Road To Cul De Sac Adj House 18	Wetherby	C, F (LR)	
Fledborough Road	Linton Road To Nichols Way	Wetherby	C, F (LR)	
Grange Avenue	Wighill Lane To Outside House 41 (Inc Spur)	Wetherby	C, F, K (LR)	
Grange Avenue	Outside House 30 To Rudgate Park	Wetherby	C, F, K (LR)	
Grange Avenue	Road Adjacent To House 33 To End Of Garden	Wetherby	C, F, K (LR)	
Lonsdale Meadows	Church Street To Slade Close	Wetherby	C, F (LR)	
Lonsdale Meadows	Slade Close To St Johns Road	Wetherby	C, F (LR)	
Lonsdale Meadows	Road Adj House 24 To End	Wetherby	C (LR)	
Main Street	Schools Lane To Smiddy Hill	Wetherby	C, F (LR)	
North Grove Avenue	Ainsty Road To End	Wetherby	C, F, K (LR)	
Northfields	Grange Avenue To End (Inc Spur S/O Hse 9)	Wetherby	C, F, K (LR)	
Pine Close	Badger Wood Glade To End	Wetherby	C, F (LR)	
Slade Close	Lonsdale Meadows To End	Wetherby	C, F (LR)	
Street 5	Roundabout	Wetherby	C (LR)	
Tenter Hill	Front Street To End	Wetherby	C, F, K (LR)	
Whins Lane	Church Causeway To End	Wetherby	C (LR)	
<b>2027/2028</b>				
Church Lane	Adel Lane To Holt Avenue	Adel and Wharfedale	F, K (UC)	
Church Lane	Holt Avenue To Back Church Lane	Adel and Wharfedale	F, K (UC)	
Cookridge Drive	Green Lane To Cookridge Avenue	Adel and Wharfedale	C (LR)	
Farrar Lane	Raynel Drive Round Bus Turn Around To End Of Loop	Adel and Wharfedale	C, F, K (LR)	
Farrar Lane	House 93 By Bollards East To End	Adel and Wharfedale	C, F, K (LR)	
Footpaths From Heathfield Walk To Holt Park	Heathfield To Holt Rd F/O Hse 40 *F/Way Only*	Adel and Wharfedale	F (LR)	
Footpaths From Heathfield Walk To Holt Park	R/O No 3 To R/O No 5 Jct Path *F/Way Only*	Adel and Wharfedale	F (LR)	

### Highways Infrastructure Maintenance (Roads) Programme 2024/2025 TO 2027/2028 (PROVISIONAL)

Footpaths From Heathfield Walk To Holt Park	South Of Bowling Green To Opp No 5 Holt Rise *F/Way Only*	Adel and Wharfedale	F (LR)	
Holt Crescent	Holtdale Approach To Holt Park Road	Adel and Wharfedale	C (LR)	
Holt Road	Holt Park Service Road To Kenworthy Gate	Adel and Wharfedale	C (UC)	
Holt Road	Kenworthy Gate To Holt Lane	Adel and Wharfedale	C (UC)	
Kirkwood Gardens	Kirkwood Crescent To End	Adel and Wharfedale	F, K (LR)	
Kirkwood Rise	Kirkwood Crescent To Kirkwood Way	Adel and Wharfedale	C, F, K (LR)	
Kirkwood Way	Green Lane To House No 56 (Inc Opp Spur)	Adel and Wharfedale	C, F, K (LR)	
Kirkwood Way	Cul De Sac Adj Hse 19 To Entrance To Garages (Garage Area Private)	Adel and Wharfedale	C, F (LR)	
Leeds Road	A660/C333 Roundabout	Adel and Wharfedale	C (PR)	
Ring Road Weetwood	A6120/A660 Rdbt To Long Causeway	Adel and Wharfedale	C, F (PR)	
Weetwood Lane	Slip From A6120 East Bound To Weetwood Lane North	Adel and Wharfedale	C (LR)	
Weetwood Lane	A6120 To Smithy Mills Lane	Adel and Wharfedale	C (LR)	
Wood Hill Gardens	Wood Hill Road To End	Adel and Wharfedale	C, F (LR)	
Wood Hill Garth	Wood Hill Gardens To End	Adel and Wharfedale	C, F (LR)	
Buckstone Gardens	King Lane Service Road To End	Alwoodley	C, F, K (LR)	
Deanswood View	Deanswood Hill To Boundary Farm Road	Alwoodley	C, F (LR)	
Hodgson Avenue	Ring Road Moortown To End	Alwoodley	F (LR)	
Manor House Lane	Wigton Lane To Gate To Golf Course Before Trees	Alwoodley	C (LR)	
Manor House Lane	Gate To Golf Course Before Trees To Wigton Manor	Alwoodley	C (LR)	
Manor House Lane	Wigton Manor To Ent To Bollards	Alwoodley	C (LR)	
Primley Park Drive	Primley Park Lane To Cul De Sac	Alwoodley	C, F, K (LR)	
Primley Park Drive	Cul De Sac To Primley Park View	Alwoodley	C, F, K (LR)	
Primley Park Drive	Cul De Sac To End	Alwoodley	C, F, K (LR)	
The Lane	The Avenue To The Court	Alwoodley	F (LR)	
The Lane	The Court To King Lane	Alwoodley	F (LR)	
Wentworth Avenue	Nursery Lane To School	Alwoodley	F (LR)	
Wentworth Crescent	Wentworth Avenue To End	Alwoodley	F (LR)	
Royds Farm Road	Gelderd Road To End	Beeston and Holbeck	C, F, K (LR)	
Royds Farm Road	Royds Farm Road To End	Beeston and Holbeck	C, F, K (LR)	
Back Randolph Street	Swinnow Lane To Newport Avenue	Bramley and Stanningley	C, F, K (LR)	
Back Randolph Street	Newport Avenue To Fairfield Avenue	Bramley and Stanningley	C, F, K (LR)	
Snowden Vale	Outgang Lane To End	Bramley and Stanningley	F, K (LR)	
Waterloo Way	Waterloo Lane To Raynville Road	Bramley and Stanningley	C, F, K (LR)	

### Highways Infrastructure Maintenance (Roads) Programme 2024/2025 TO 2027/2028 (PROVISIONAL)

Ascot Terrace	Temple View Road To Pontefract Lane	Burmantofts and Richmond Hill	C, F (LR)	
Easy Road	Cross Green Lane To Temple View	Burmantofts and Richmond Hill	C, F (UC)	
Felnex Road	Newmarket Lane To Felnex Crescent	Burmantofts and Richmond Hill	C, F, K (LR)	
Felnex Road	Felnex Crescent To End	Burmantofts and Richmond Hill	C, F, K (LR)	
Glensdale Grove	East Park Drive To East Park View	Burmantofts and Richmond Hill	C, F, K (LR)	
Glensdale Road	East Park Drive To End	Burmantofts and Richmond Hill	C, F, K (LR)	
Lavender Walk	Upper Accomodation Road To Pontefract Lane	Burmantofts and Richmond Hill	C, F, K (LR)	
St Marys Lane	Start Of Car Park (Nr New York Rd) To End	Burmantofts and Richmond Hill	C, F (LR)	
Temple View Place	East Park Road To East Park Drive	Burmantofts and Richmond Hill	C, F, K (LR)	
Torre Road	Exit Roundabout To York Road (Slip Joins A64 Eb)	Burmantofts and Richmond Hill	C (UC)	
York Road	B/Nose Slip Torre Rd To B/Nose Slip From Torre Rd	Burmantofts and Richmond Hill	C (PR)	
York Road	End Of Ped Xing Top On Slip Nr L/C 58 To B/Nose Slip To Marsh Ln	Burmantofts and Richmond Hill	C (PR)	
York Road	B/Nose Slip Off Marsh Ln To Cl Mash Ln (East) Under	Burmantofts and Richmond Hill	C (PR)	
Alaska Place	Montreal Avenue To End	Chapel Allerton	F, K (LR)	
Back Grange Terrace	Nassau Place To Cowper Street	Chapel Allerton	C, F (LR)	
Frankland Place	Cowper Street To Francis Street	Chapel Allerton	C, F, K (LR)	
Frankland Place	Francis Street To Louis Street	Chapel Allerton	C (LR)	
Frankland Place	Louis Street To Leopold Street	Chapel Allerton	C, F, K (LR)	
Grange Terrace	Nassau Place To Bollards	Chapel Allerton	C, F (LR)	
Grange View	Hamilton Place To Nassau Place	Chapel Allerton	C, F, K (LR)	
Hamilton Place	Louis Street To Francis Street	Chapel Allerton	C (LR)	
Henconner Crescent	Henconner Avenue To End	Chapel Allerton	C, F, K (LR)	
Henconner Gardens	Henconner Crescent To Henconner Garth	Chapel Allerton	C, F, K (LR)	
Henconner Lane	Henconner Road To School Lane	Chapel Allerton	F, K (LR)	
Henconner Lane	School Lane To Potternewton Lane	Chapel Allerton	F, K (LR)	
Potternewton Crescent	Potternewton Mount To O/S No 49	Chapel Allerton	C, F, K (LR)	
Potternewton Crescent	Outside House No 49 To Scott Wood Lane	Chapel Allerton	C, F, K (LR)	
Red Hall Avenue	Wetherby Road To End	Cross Gates and Whinmoor	C, F, K (LR)	
Red Hall Gardens	Wetherby Road To End	Cross Gates and Whinmoor	C, F, K (LR)	
Swardale Road	Southwood Gate To Swardale Green	Cross Gates and Whinmoor	C, F (LR)	
Swardale Road	Swardale Road To T Junction	Cross Gates and Whinmoor	F (LR)	
Meadow Road	Montague Crescent To Montague Crescent (House No's 44-46)	Garforth and Swillington	C, F (LR)	
Springbank	Ringway To End (Including Spurs)	Garforth and Swillington	C, F (LR)	
Sturton Lane	A642 Aberford Road To Firthfields	Garforth and Swillington	C, F (LR)	

### Highways Infrastructure Maintenance (Roads) Programme 2024/2025 TO 2027/2028 (PROVISIONAL)

The Crescent	House No 4 (Y Jct) To House No 25	Garforth and Swillington	C, F (LR)	
The Crescent	House No 25 To Boundary Of House No 60	Garforth and Swillington	C, F (LR)	
Westbourne Avenue	Outside House 52 To Goosefield Rise	Garforth and Swillington	F (LR)	
Ashton View	Ashton Road To Harehills Road	Gipton and Harehills	C, F (LR)	
Conway Mount	Ashton Road To Harehills Road	Gipton and Harehills	F (LR)	
Conway Street	Ashton Road To Harehills Road	Gipton and Harehills	F (LR)	
Cross Conway Mount	Conway Mount To Conway Street	Gipton and Harehills	F (LR)	
Foundry Avenue	Amberton Road To North Farm Road	Gipton and Harehills	F (LR)	
Foundry Avenue	North Farm Road To Thorn Drive	Gipton and Harehills	F (LR)	
Foundry Avenue	Thorn Drive To Oak Tree Drive	Gipton and Harehills	F (LR)	
Hill Top Mount	Ellers Road To Beck Road	Gipton and Harehills	C (LR)	
Hill Top Mount	Beck Road To Harehills Lane	Gipton and Harehills	C (LR)	
Ings Crescent	Ings Lane To End	Guiseley and Rawdon	C, F, K (LR)	
Belle Vue Road	Oaklea Road To Belle Vue Avenue	Harewood	F (LR)	
Belle Vue Road	Belle Vue Avenue To End	Harewood	F (LR)	
Lyndhurst Close	Belle Vue Avenue To T Junction	Harewood	C, F (LR)	
Lyndhurst Close	House 6 To House 9	Harewood	C, F (LR)	
Shadwell Park Court	Outside House 1 To House 9	Harewood	C, F, K (LR)	
Ash Terrace	Chapel Street To End	Headingley and Hyde Park	C, F (LR)	
Beamsley Mount	Royal Park Road To End	Headingley and Hyde Park	C, F, K (LR)	
Beamsley Terrace	Royal Park Road To End	Headingley and Hyde Park	C, F, K (LR)	
Broomfield Place	Chapel Lane To Broomfield Street	Headingley and Hyde Park	C, F, K (LR)	
Broomfield Place	Broomfield Street To Newport Road	Headingley and Hyde Park	C, F, K (LR)	
Granby Grove	Granby Road To End	Headingley and Hyde Park	C (LR)	
Regent Park Avenue	Regent Park Terrace To Headingley Lane	Headingley and Hyde Park	F, K (LR)	
Royal Park Mount	Brudenell Grove To Royal Park Grove	Headingley and Hyde Park	C, F, K (LR)	
Back East View	Broadgate Lane To Low Lane	Horsforth	C, F, K (LR)	
Breary Walk	Breary Avenue To End	Horsforth	C (LR)	
Cragg Hill	Cragg Road To Wood Lane	Horsforth	C (LR)	
Regent Avenue	New Road Side To Cragg Hill	Horsforth	C (LR)	
Springfield Mount	Lickless Drive To King George Road	Horsforth	F (LR)	
Back Maud Avenue	Maud Place To End	Hunslet and Riverside	C, F, K (LR)	
Lenton Drive	Parkside Lane To End	Hunslet and Riverside	C, F, K (LR)	
New Pepper Road	Balmoral Chase To Bollards	Hunslet and Riverside	C, F, K (LR)	
Foundry Lane	A64 York Road To End Traffic Island Opp Police Hq	Killingbeck and Seacroft	C (LR)	

### Highways Infrastructure Maintenance (Roads) Programme 2024/2025 TO 2027/2028 (PROVISIONAL)

Foundry Lane	End Traffic Island To Ironwood App Cl Mini Rdbt	Killingbeck and Seacroft	C (LR)	
Foundry Lane	Foundry Mill Dr To Cl Mini Rdbt Wykbeck Valley Rd	Killingbeck and Seacroft	C (LR)	
Foundry Lane	Start Island To A64 York Road	Killingbeck and Seacroft	C (LR)	
Stocks Road	Stocks Approach To End	Killingbeck and Seacroft	C (LR)	
York Road	End Dual Island To Roundabout North Parkway	Killingbeck and Seacroft	C (LR)	
York Road	Roundabout North Parkway/York Road	Killingbeck and Seacroft	C (LR)	
York Road	Roundabout North Parkway To Ring Road Roundabout O/B	Killingbeck and Seacroft	C, F (LR)	
York Road	Ring Road Roundabout To Roundabout North Parkway I/B	Killingbeck and Seacroft	C (LR)	
York Road	Start Dual Island (South) To End Dual Island	Killingbeck and Seacroft	C (LR)	
York Road	Entry To Exit Foundry Ln Interchange	Killingbeck and Seacroft	C (PR)	
Ash Tree Grove	High Street To End Including Turning Heads Inc Spur Into Ash Tree Park)	Kippax and Methley	C, F (LR)	
Bula Close	Sandgate Drive To End Including Spur	Kippax and Methley	C, F (LR)	
Ebor Mount	Kempton Road To Greenfield View	Kippax and Methley	F (LR)	
Longbow Avenue	Station Road To Paved Area	Kippax and Methley	C, F (LR)	
Mickletown Road	Saville Road To Entry Rdbt Main Street	Kippax and Methley	C, F, K (LR)	
Banker Street	Cobbles To End	Kirkstall	C, F, K (LR)	
Claremont Grove	Claremont Avenue To End	Little London and Woodhouse	C, F, K (LR)	
Bowood Avenue	Stainbeck Lane To Stainbeck Road	Moortown	C, F, K (LR)	
High Moor Crescent	Shadwell Lane (Nr Ring Rd) To Outside House 116	Moortown	C (LR)	
High Moor Crescent	Outside House 116 To High Moor Drive	Moortown	C (LR)	
High Moor Crescent	High Moor Drive To Shadwell Lane	Moortown	C (LR)	
Scott Hall Road	Street Lane To Stonegate Road R/Bout	Moortown	C, F (PR)	
Scott Hall Road	Stonegate Road R/Bout To Street Lane	Moortown	C, F (PR)	
Stainbeck Road	Stainbeck Lane To Carrholm Road	Moortown	F (UC)	
Stainbeck Road	Carrholm Road To Wensley Drive	Moortown	F (UC)	
Stainbeck Road	Wensley Dr To 225/314 Scott H.Rd.	Moortown	F (UC)	
Stone Pits Lane	Nepshaw Lane South To End	Morley North	C, F, K (LR)	
Treefield Industrial Estate	Gelder Road To Entrance Rd For Wilkies	Morley North	C, F, K (LR)	
Treefield Industrial Estate	Entrance Rd For Wilkies To End	Morley North	C, F, K (LR)	
Glen Grove	Glen Road To End	Morley South	C (LR)	
Back Orchard Street	Fairfax Street To Cambridge Street (Rear Of Hse 2 To 38)	Otley and Yeadon	C (LR)	
East Busk Lane	Pool Road To Cul De Sac House 45	Otley and Yeadon	C, F, K (LR)	
East Busk Lane	Cul De Sac House 45 To Foulcauseway Lane	Otley and Yeadon	C (LR)	
East Busk Lane	Foulcauseway Lane To Entrance For Brick House Farm	Otley and Yeadon	C (LR)	

### Highways Infrastructure Maintenance (Roads) Programme 2024/2025 TO 2027/2028 (PROVISIONAL)

Farnley Lane	Service Road For House 52 To House 70	Otley and Yeadon	C, F, K (LR)	
Orchard Street	Fairfax Street To Cambridge Street	Otley and Yeadon	C, F, K (LR)	
Prince Henry Road	Farnley Lane To Link For Harecroft Road	Otley and Yeadon	C, F, K (LR)	
Prince Henry Road	Link For Harecroft Road To The Crossways	Otley and Yeadon	C, F, K (LR)	
Acres Hall Avenue	Kent Road To 2nd Ent Acres Hall Crescent	Pudsey	C (LR)	
Acres Hall Avenue	2nd Ent Acres Hall Cres To House 37	Pudsey	C (LR)	
Ashfield Road	Richardshaw Lane To End	Pudsey	C (LR)	
Greentop	Fartown To Green Lane	Pudsey	C (LR)	
Greentop	Green Lane To End	Pudsey	C (LR)	
Laurel Terrace	House 4 (Lhs) To End House 38	Pudsey	F (LR)	
Tyersal Drive	Tyersal Court To Tyersal Walk	Pudsey	C, F (LR)	
North Park Grove	Lidgett Park Road To Devonshire Crescent	Roundhay	C (LR)	
Oakwood Grove	Oakwood Lane To End	Roundhay	C (LR)	
Park Lane	Street Lane To West Park Crescent	Roundhay	C (LR)	
Park Lane	West Park Crescent To West Park Avenue	Roundhay	C (LR)	
Park Lane	West Park Avenue To West Park Crescent	Roundhay	C (LR)	
Bullerthorpe Lane	Stile Hill Way Roundabout To Dead End (A6120)	Temple Newsam	C (LR)	
Cricklegate	Woodland Road To Cross Green Lane	Temple Newsam	C, F (LR)	
Gibson Drive	Colton Road To End	Temple Newsam	C, F (LR)	
Manor Garth	Colton Road To End	Temple Newsam	C, F (LR)	
Pendil Close	Colton Road To End	Temple Newsam	C, F (LR)	
Sycamore Avenue	Primrose Lane To Cross Green Lane	Temple Newsam	C, F (LR)	
Bentley Grove	Bentley Parade To Bentley Mount	Weetwood	C, F, K (LR)	
Holly Avenue	Tinshill Lane To Holly Drive	Weetwood	C, F, K (LR)	
Holly Drive	Tinshill Lane To Haigh Wood Crescent	Weetwood	C (LR)	
Laith Gardens	Otley Old Rd To End	Weetwood	C, F, K (LR)	
Otley Old Road	Start Island To A660 Otley Road	Weetwood	C (DR)	
Otley Old Road Service Road 2	Otley Old Road (Adj Church) To Otley Old Road (Garage End)	Weetwood	C, F, K (LR)	
Silk Mill Bank	Silk Mill Drive To Woodnook Drive	Weetwood	C, F, K (LR)	
Thornfield Road	Spen Road To West Park Drive	Weetwood	F, K (LR)	
Thornfield Road	West Park Drive To Arncliffe Road	Weetwood	C, F, K (LR)	
Thornfield Road	Arncliffe Road To End	Weetwood	C, F (LR)	
High Street	Bridge Road To Grove Road	Wetherby	C, F, K (PR)	
Nichols Way	Field House Close To End	Wetherby	F (LR)	

### Highways Infrastructure Maintenance (Roads) Programme 2024/2025 TO 2027/2028 (PROVISIONAL)

Rudgate Park	Grange Avenue To Adjacent To House 23	Wetherby	C (LR)	
Stables Lane	High Street To Bdry The Stables / Noone Lc5.	Wetherby	C, F, K (LR)	
Wattlesyke	A659/A1 Grange Moor Roundabout	Wetherby	C (PR)	
Wighill Lane	Thorpe Arch New Roundabout	Wetherby	C (DR)	
Winnow Lane	Clifford Moor Road To End House 20	Wetherby	C, F (LR)	
<b>2028/2029</b>				
Adel Park Gardens	Adel Lane To End	Adel and Wharfedale	C, F, K (LR)	
Dale Park Avenue	Tinshill Road To Dale Park Rise	Adel and Wharfedale	C, F, K (LR)	
Dale Park Avenue	Dale Park Rise To End	Adel and Wharfedale	C, F, K (LR)	
Dale Park Rise	Green Lane To Dale Park Avenue	Adel and Wharfedale	C, F, K (LR)	
Dale Park View	Tinshill Road To Dale Park Avenue	Adel and Wharfedale	F (LR)	
Holt Park Road	Holt Crescent To Holt Park Service Road	Adel and Wharfedale	C (LR)	
Manor Close	Moor Lane To End	Adel and Wharfedale	C, F (LR)	
Buckstone Crescent	Buckstone Oval To King Lane	Alwoodley	C, F, K (LR)	
Fir Tree Vale	Fir Tree Approach To End	Alwoodley	C, F, K (LR)	
Sunningdale Drive	Sunningdale Avenue To Birkdale Drive	Alwoodley	C, F (LR)	
Back Cross Green Crescent	Fewston Avenue To Cross Green Lane (Gated)	Burmantofts Richmond Hill	C, F (LR)	
Cross Green Crescent	Cross Green Lane To Bollards	Burmantofts Richmond Hill	C, F, K (LR)	
Cross Green Lane	Back Cross Green Crescent To Glencoe View	Burmantofts Richmond Hill	C, F (LR)	
Cross Green Lane	Glencoe View To Pontefract Lane	Burmantofts Richmond Hill	C, F (LR)	
Dolphin Street	Cross Catherine Street To Side Of House 1	Burmantofts Richmond Hill	C (LR)	
East Park Parade	Londesboro Grove To Ivy Street	Burmantofts Richmond Hill	C, F (UC)	
Temple View	Easy Road To Clark Lane	Burmantofts Richmond Hill	C, F (LR)	
Back Methley Drive	Harrogate Road To Methley Terrace	Chapel Allerton	C, F, K (LR)	
Pasture Lane	Woodland Lane To Hillside Road	Chapel Allerton	C, F, K (LR)	
Potternewton Lane To Hall Lane Footpath	St Martins Avenue To Potternewton Lane *F/Way Only*	Chapel Allerton	F (LR)	
Barnard Close	Barnard Way To End	Cross Gates and Whinmoor	C, F (LR)	
Barnard Way	Smeaton Approach To House 33	Cross Gates and Whinmoor	C, F (LR)	
Brecks Lane	Wakefield Road To Entrance To Brecks Cottages	Garforth and Swillington	C (LR)	
Brecks Lane	Entrance To Brecks Cottages To Farm	Garforth and Swillington	C (LR)	
Banstead Street West	Roundhay Road To End	Gipton and Harehills	C, F (LR)	
Banstead Terrace East	Harehills Road To End	Gipton and Harehills	C, F (LR)	
Banstead Terrace West	Cross Banstead Street To Roundhay Road	Gipton and Harehills	C, F (LR)	
Bexley Terrace	Bexley Road To Harehills Road	Gipton and Harehills	C (LR)	

### Highways Infrastructure Maintenance (Roads) Programme 2024/2025 TO 2027/2028 (PROVISIONAL)

Harehills Park Avenue	Foundry Approach To Harehills Park Road	Gipton and Harehills	C, F, K (LR)	
Back Lane	Park Road To Cavendish Road	Guiseley and Rawdon	C (LR)	
Back Lane	Cavendish Road To Renton Avenue	Guiseley and Rawdon	C (LR)	
Back Lane	Renton Avenue To Entrance For Green Meadows School	Guiseley and Rawdon	C (LR)	
Back Lane	Entrance For Green Meadows School To Otley Road	Guiseley and Rawdon	C (LR)	
Bacon Street	Spenser Road To Tennyson Street	Guiseley and Rawdon	F (LR)	
Ings Avenue	Ings Lane To Netherfield Road	Guiseley and Rawdon	C, F (LR)	
Ings Avenue	Cul De Sac To End	Guiseley and Rawdon	C, F (LR)	
Ings Lane	Netherfield Road To West Park	Guiseley and Rawdon	F, K (LR)	
Moor Lane	Metal Gate On Lhs After Allotments To Quarry Entrance	Guiseley and Rawdon	F, K (LR)	
Station Road	Oxford Road Opp Bank (44) To End Of Island	Guiseley and Rawdon	C (LR)	
Tennyson Street	Queensway To Masefield Street	Guiseley and Rawdon	F, K (LR)	
Tennyson Street	Masefield Street To Spenser Road	Guiseley and Rawdon	F, K (LR)	
Wetherby Road	Winn Moor Lane To Coal Road	Harewood	C, F (UC)	
York Road	End D/Cway To Morwick Farm Access	Harewood	C, F (UC)	
Access Road From Stoney Rise To The Green	Stoney Rise To The Green (Between Ped Xing And Garden Of Rest)	Horsforth	C, F, K (LR)	
Back Breary Avenue	Lickless Drive To Breary Walk	Horsforth	C, F, K (LR)	
Back Breary Terrace	Breary Avenue To End	Horsforth	C, F, K (LR)	
Breary Walk	Back Breary Avenue To Breary Avenue	Horsforth	C (LR)	
Church Lane	Town Street To Church Road	Horsforth	C, F, K (LR)	
Hunger Hills Avenue	West End Drive To Hall Lane	Horsforth	C, F (LR)	
Hunger Hills Avenue	Cul De Sac Adj Hse 11 To End	Horsforth	C, F (LR)	
Westbrook Lane	Brownberrie Lane To Footpath Ent To School	Horsforth	C, F (LR)	
Westbrook Lane	Footpath Ent To School To Start Of 2 Way Traffic (Private Section)	Horsforth	C, F (LR)	
Westbrook Lane	Start Of 2 Way Traffic To Lee Lane East	Horsforth	C, F, K (LR)	
Elizabeth Place	Baileys Hill To Start Of Blocks	Killingbeck and Seacroft	C (LR)	
Elizabeth Place	Start Of Blocks To End	Killingbeck and Seacroft	C (LR)	
Glencoe Terrace	Station Road To End	Kippax and Methley	C, F (LR)	
Glencoe Terrace	Glencoe Terrace To Rear Of House No 2	Kippax and Methley	C (LR)	
Glencoe Terrace	Glencoe Terrace To Rear Of House No 1	Kippax and Methley	C (LR)	
Moorgate Drive	Gibson Lane To Sandgate Drive	Kippax and Methley	C, F (LR)	
Nursery Close	Leeds Road To Start Block Paving	Kippax and Methley	C, F (LR)	
Westfield Lane	Goodwood Avenue To Green Lane	Kippax and Methley	C (LR)	



### Highways Infrastructure Maintenance (Roads) Programme 2024/2025 TO 2027/2028 (PROVISIONAL)

Parkside View	Church Lane To End	Moortown	C (LR)	
The Green	Side Of House 1 Bentcliffe Avenue To Side Of House 9	Moortown	C (LR)	
The Mead	Harrogate Road To End (Inc Parking Areas)	Moortown	C (LR)	
The Mead	Outside Block 1 - 5 To Outside Block 14 - 18	Moortown	C (LR)	
Ash Grove	Burras Lane To Granville Terrace	Otley and Yeadon	C (LR)	
Burras Lane	Kirkgate To Falcon Close	Otley and Yeadon	C (LR)	
Burras Lane	Falcon Close To Ash Grove	Otley and Yeadon	C (LR)	
Burras Lane	Ash Grove To West Chevin Road	Otley and Yeadon	C (LR)	
Jennetts Crescent	Granville Mount To Granville Terrace	Otley and Yeadon	C, F, K (LR)	
Oatlands Drive	Newall Carr Road (Adj Hse 7) To Newall Carr Road (Adj Hse 10)	Otley and Yeadon	C, F, K (LR)	
Well Croft	Crow Lane To Cambridge Street	Otley and Yeadon	C, F, K (LR)	
Asket Hill	Elmete Way To Wetherby Road	Roundhay	C, F (LR)	
Back Wetherby Road	Ladywood Road To Oakwood Lane	Roundhay	C (LR)	
Gledhow Wood Grove	Lidgett Walk To Lidgett Grove	Roundhay	C (LR)	
Gledhow Wood Grove	Lidgett Grove To Lidgett Avenue	Roundhay	C (LR)	
Gledhow Wood Grove	Lidgett Avenue To Gledhow Avenue	Roundhay	C (LR)	
Hetton Road	Easterly Road To Montagu Place	Roundhay	C, F, K (LR)	
Hetton Road	Montagu Place To Copgrove Road	Roundhay	C, F, K (LR)	
North Park Avenue	The Avenue To North Park Grove	Roundhay	C, F, K (LR)	
North Park Avenue	North Park Grove To Lidgett Park Road	Roundhay	C (LR)	
Oakwell Gardens	Fitzroy Drive To End	Roundhay	C, F, K (LR)	
Oakwood Avenue	Oakwood Avenue To Back Oakwood Drive	Roundhay	C, F, K (LR)	
Oakwood Drive	Oakwood Lane To Oakwood Nook	Roundhay	C, F, K (LR)	
Ravenscar Avenue	Roundhay Road To Ravenscar Walk	Roundhay	C (LR)	
Barton Court	Gibson Drive To End (Inc Spur O/S 11/15)	Temple Newsam	C, F (LR)	
Brooksbank Drive	Chapel Street To End	Temple Newsam	C, F (LR)	
Knights Hill	Selby Road To Baronsmead	Temple Newsam	C, F (LR)	
Laurel Hill Avenue	Colton Lane To End	Temple Newsam	C, F (LR)	
Pickard Court	O/S House 24 To Demarkation Line Side 46 (Rest Private)	Temple Newsam	C, F, K (LR)	
Pinfold Court	Pinfold Lane To End	Temple Newsam	C, F, K (LR)	
Pinfold Lane	Chapel Street To Pinfold Grove	Temple Newsam	C (LR)	
Pinfold Lane	Pinfold Grove To Selby Road	Temple Newsam	C (LR)	
Primrose Road	Chapel Street To Primrose Lane	Temple Newsam	C (LR)	
Temple Walk	Woodland Road To Selby Road	Temple Newsam	C (LR)	
Thornes Farm Way	Thornes Farm Approach To Blocked Ent On Right	Temple Newsam	C (LR)	

**Highways Infrastructure Maintenance (Roads) Programme 2024/2025 TO 2027/2028 (PROVISIONAL)**

Thornes Farm Way	Blocked Ent On Right To End	Temple Newsam	C (LR)	
Thorpe Park Link Road	Park Approach Roundabout	Temple Newsam	C (LR)	
Wilfred Avenue	Cross Green Lane To Woodland Road	Temple Newsam	C (LR)	
Wykebeck Road	Wykebeck Gardens To Neville Road	Temple Newsam	C, F (LR)	
Back Highbury Terrace	Highbury Mount To Monkbridge Road	Weetwood	C, F, K (LR)	
Back Oakfield Terrace	Brookfield Road To End	Weetwood	C, F, K (LR)	
Brookfield Road	Rear Of House 38 To Back Oakfield Terrace	Weetwood	F, K (LR)	
Foxhill Court	Weetwood Lane To Demarkation Blocks Outside Woodlands	Weetwood	C (LR)	
Heathfield Terrace	Cottage Road To End	Weetwood	C, F, K (LR)	
St Annes Road	Headingley Mount To Batcliffe Mount	Weetwood	F, K (LR)	