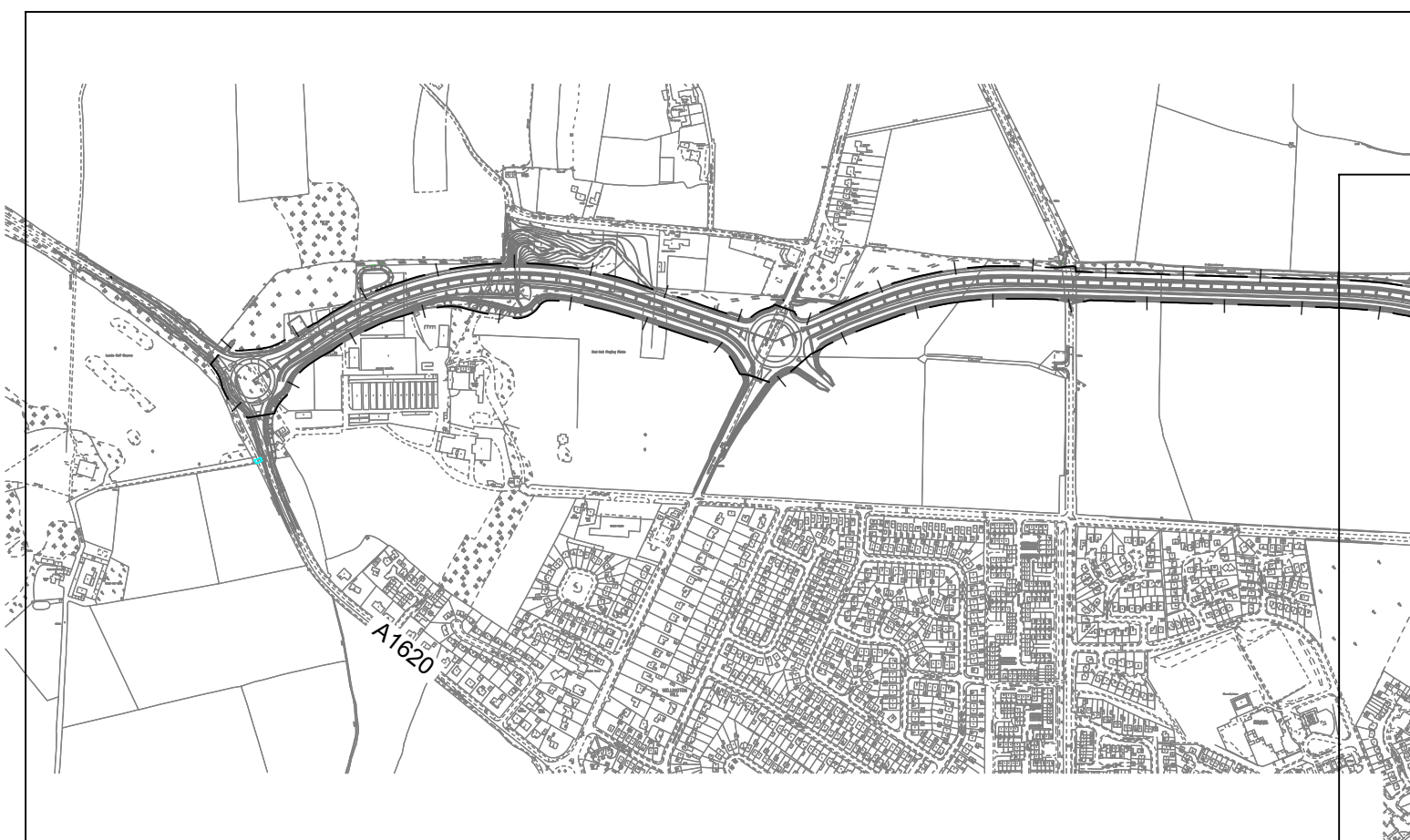


THE COMMON SEAL OF  
LEEDS CITY COUNCIL  
was hereunto affixed in  
the presence of :-

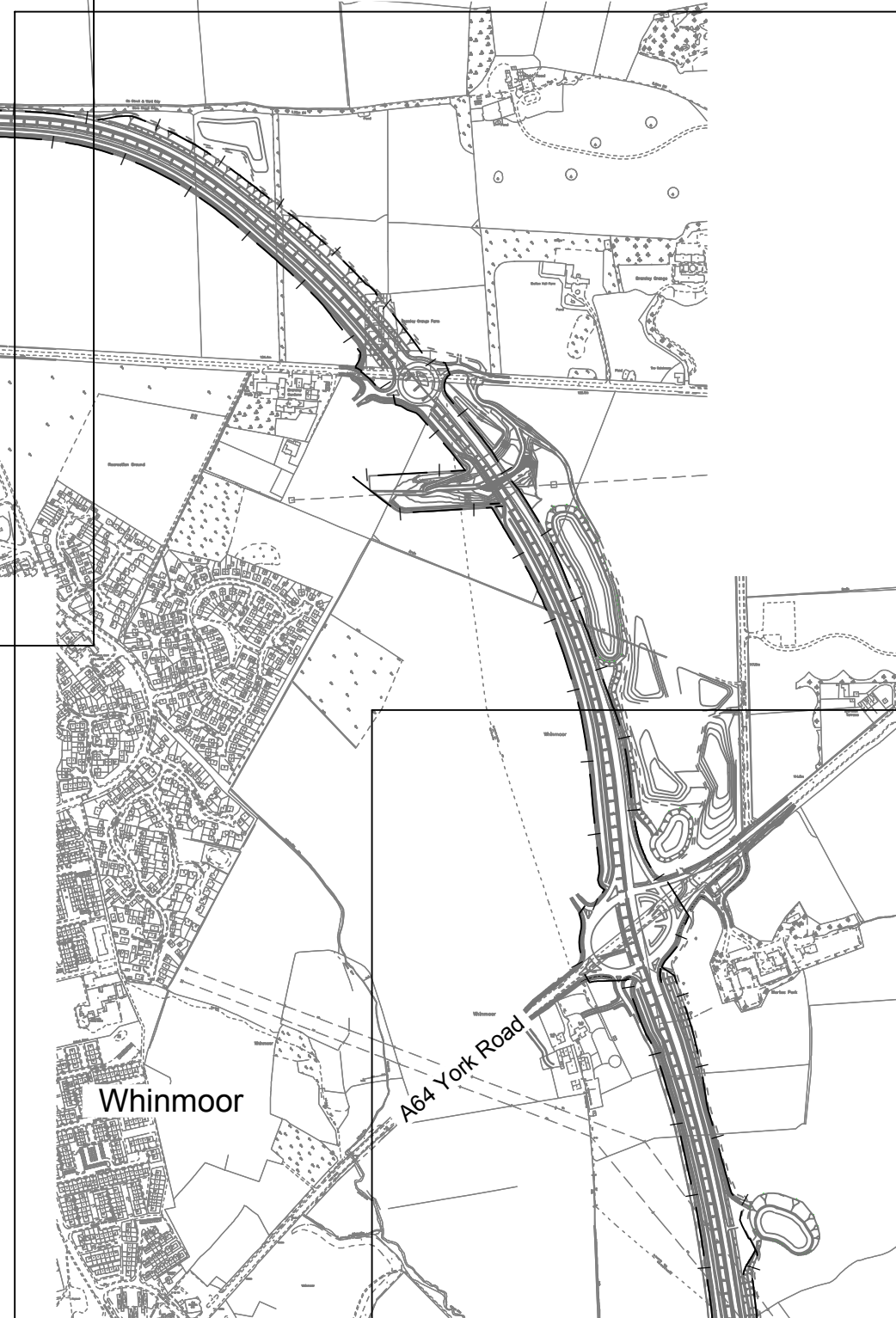
.....  
Authorised Officer

Dated.....2017

1069024/OD33/01  
Site Plan 1



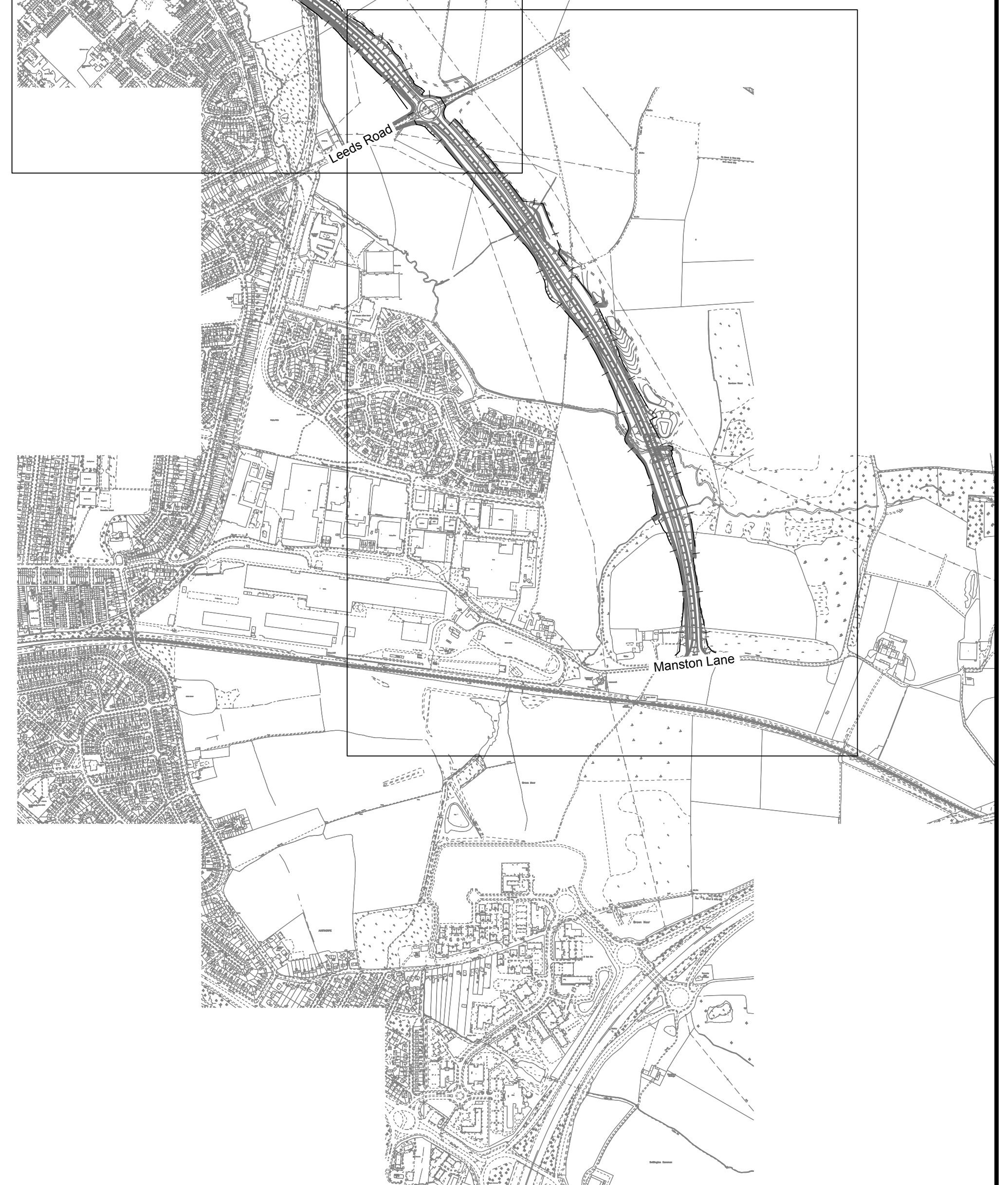
1069024/OD33/02  
Site Plan 2



1069024/OD33/03  
Site Plan 3



1069024/OD33/04  
Site Plan 4



MAP REFERRED TO IN  
THE LEEDS CITY COUNCIL (A6120 (EAST LEEDS  
ORBITAL ROAD) CLASSIFIED ROAD) (SIDE  
ROADS AND OTHER WORKS) ORDER 2017  
Key Plan  
Drawing No. 1069024/OD33/00 - Key Plan

This map is reproduced from Ordnance Survey material  
with the permission of Ordnance Survey on behalf of  
the Controller of Her Majesty's Stationary Office.  
© Crown Copyright  
Unauthorised reproduction infringes Crown copyright  
and may lead to prosecution or civil proceedings.  
Leeds City Council License No.: 100019567 2017

Scale 1:10,000 @ (A1)  
1:20,000 @ (A3)

