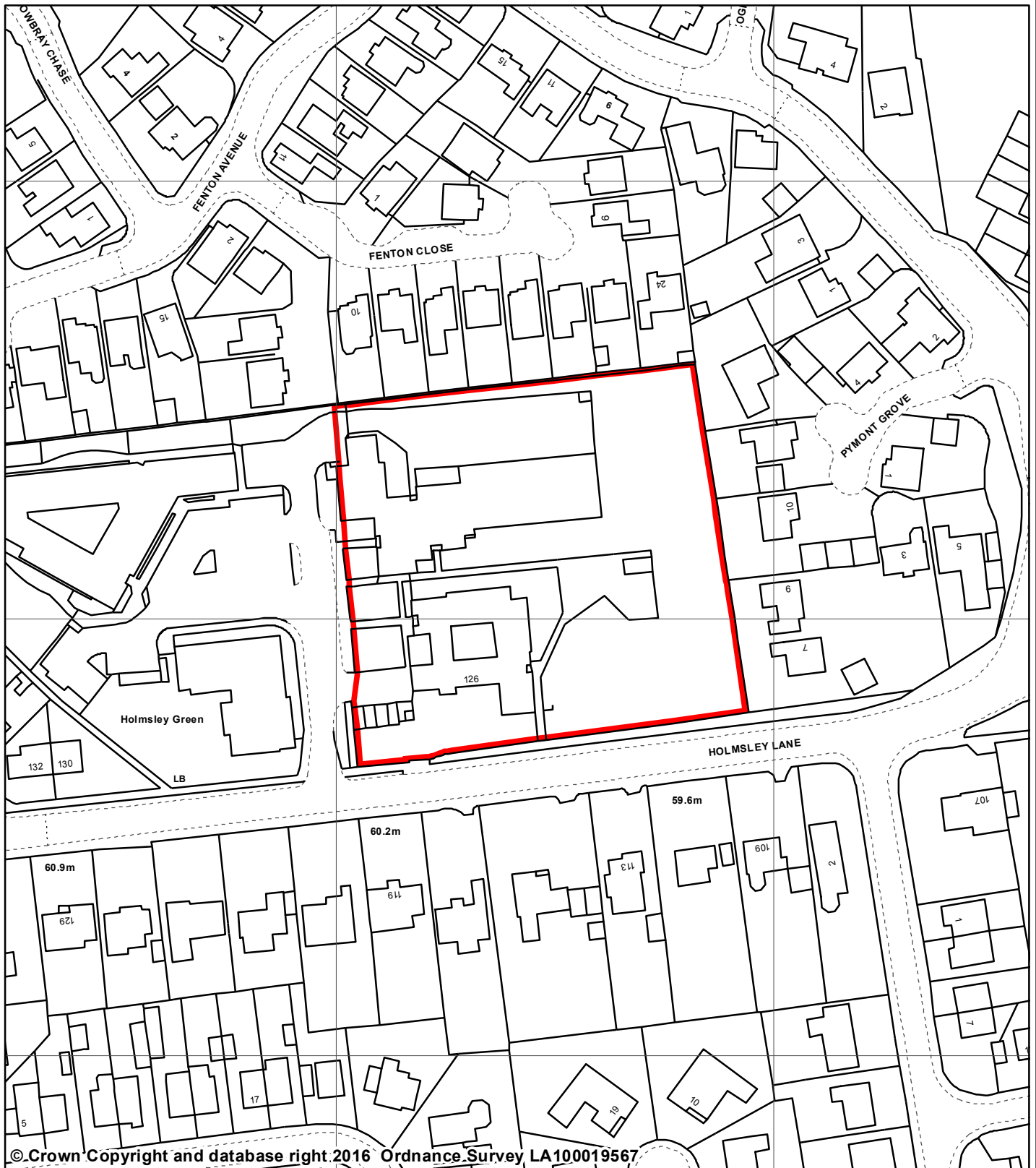


WINDLESFORD GREEN ROTHWELL



© Crown Copyright and database right 2016 Ordnance Survey LA100019567



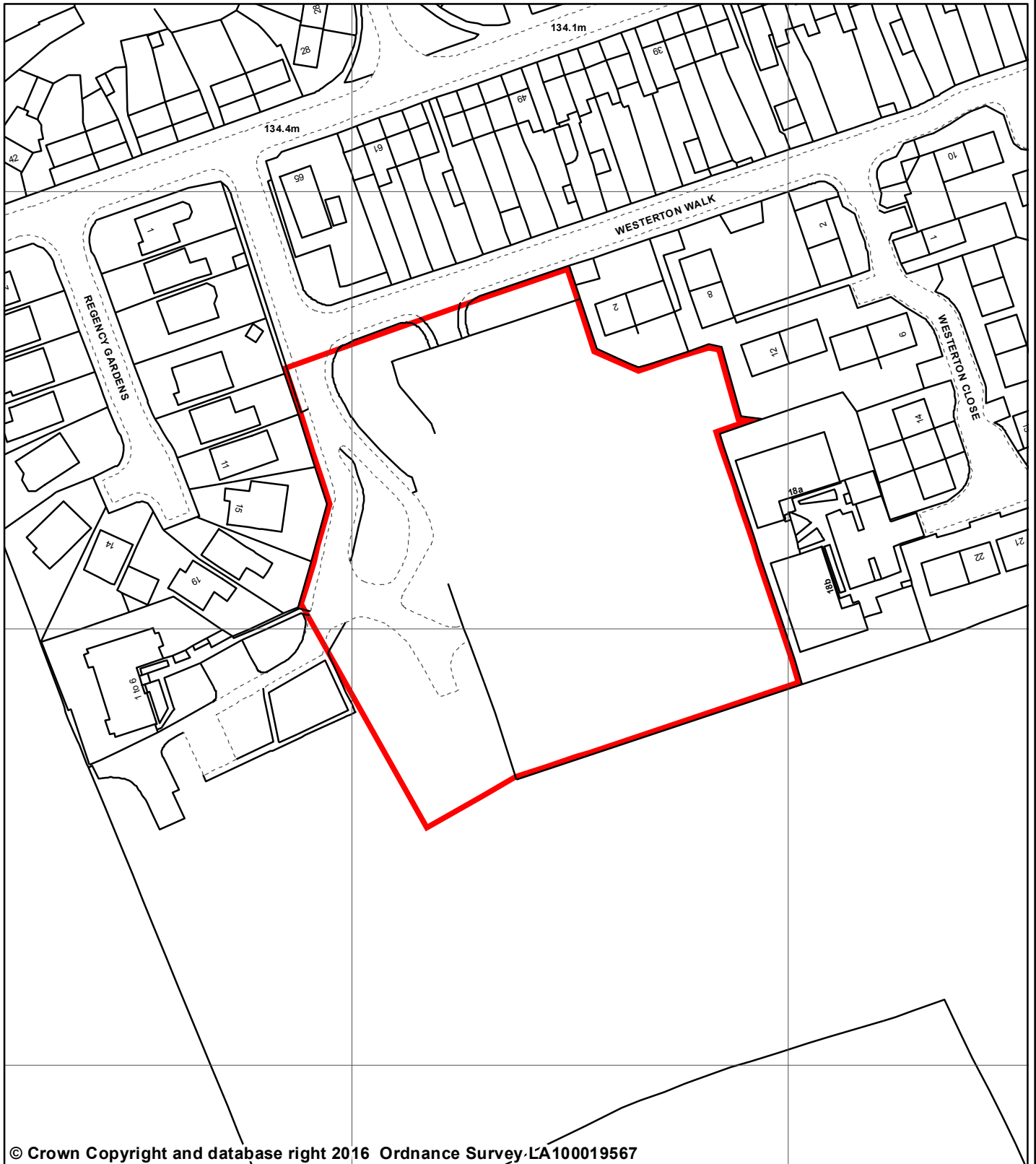
0 5 10 20 30 40
Metres

You are not permitted to copy, sub-licence, distribute or sell any of this data to third parties in any form.
Produced by Land Records, City Development, Leeds City Council

PREP BY J Sohanpall
DATE SAVED: 23/06/2017
OS No: SE3529
SCALE 1:1,250

PLAN No 17041/G

WESTERTON WALK WEST ARDSLEY



© Crown Copyright and database right 2016 Ordnance Survey. LA100019567



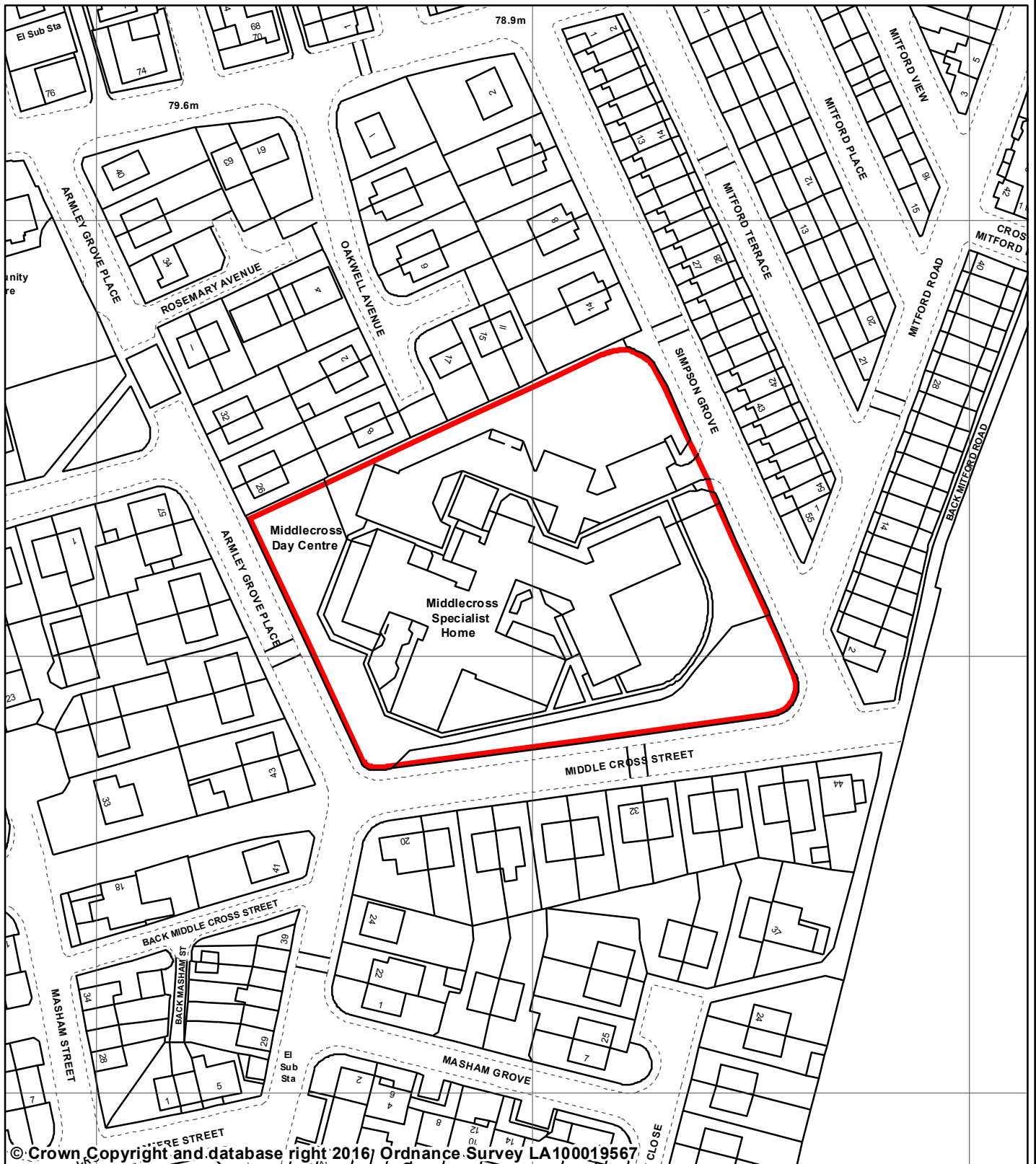
0 5 10 20 30 40 Metres

You are not permitted to copy, sub-licence, distribute or sell any of this data to third parties in any form.
Produced by Land Records, City Development, Leeds City Council

PREP BY J Sohanpall
DATE SAVED: 23/06/2017
OS No: SE2925
SCALE 1:1,250

PLAN No 17256/M

MIDDLE CROSS DC SIMPSON GROVE ARMLEY



© Crown Copyright and database right 2016/ Ordnance Survey LA100019567



0 5 10 20 30 40
Metres

You are not permitted to copy, sub-licence, distribute or sell any of this data to third parties in any form.
Produced by Land Records, City Development, Leeds City Council

PREP BY J Sohanpall
DATE SAVED: 23/06/2017
OS No: SE2733
SCALE 1:1,250

PLAN No 14764/D

FORMER SEACROFT LIBRARY SEACROFT CRESCENT SEACROFT



© Crown Copyright and database right 2016 Ordnance Survey LA100019567



0 5 10 20 30 40 Metres

You are not permitted to copy, sub-licence, distribute or sell any of this data to third parties in any form.

Produced by Land Records, City Development, Leeds City Council

PREP BY J Sohanpall

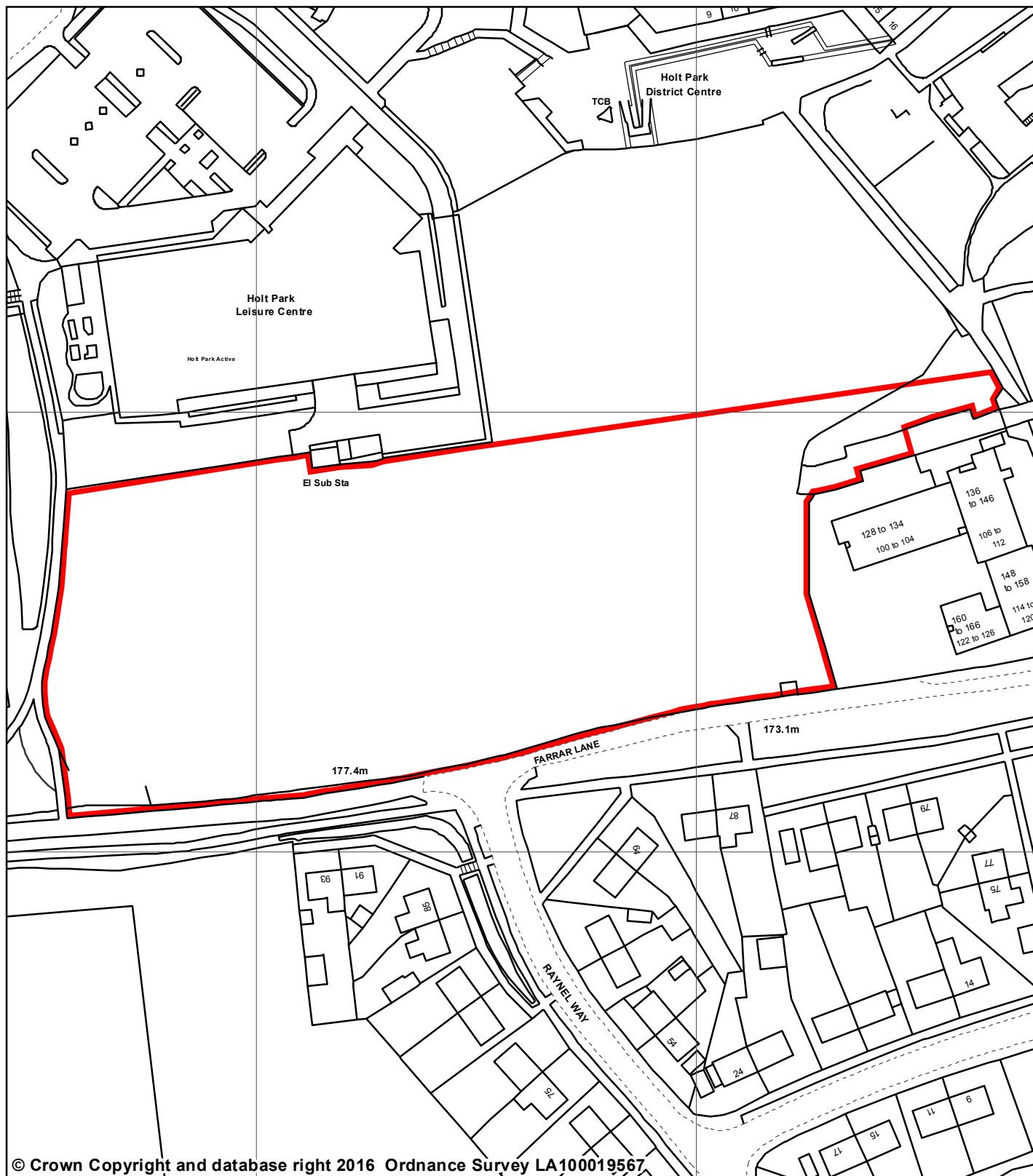
DATE SAVED: 23/06/2017

OS No: SE3536

SCALE 1:1,250

PLAN No 16968/D

LAND OFF FARRAR LANE HOLT PARK



© Crown Copyright and database right 2016 Ordnance Survey LA100019567



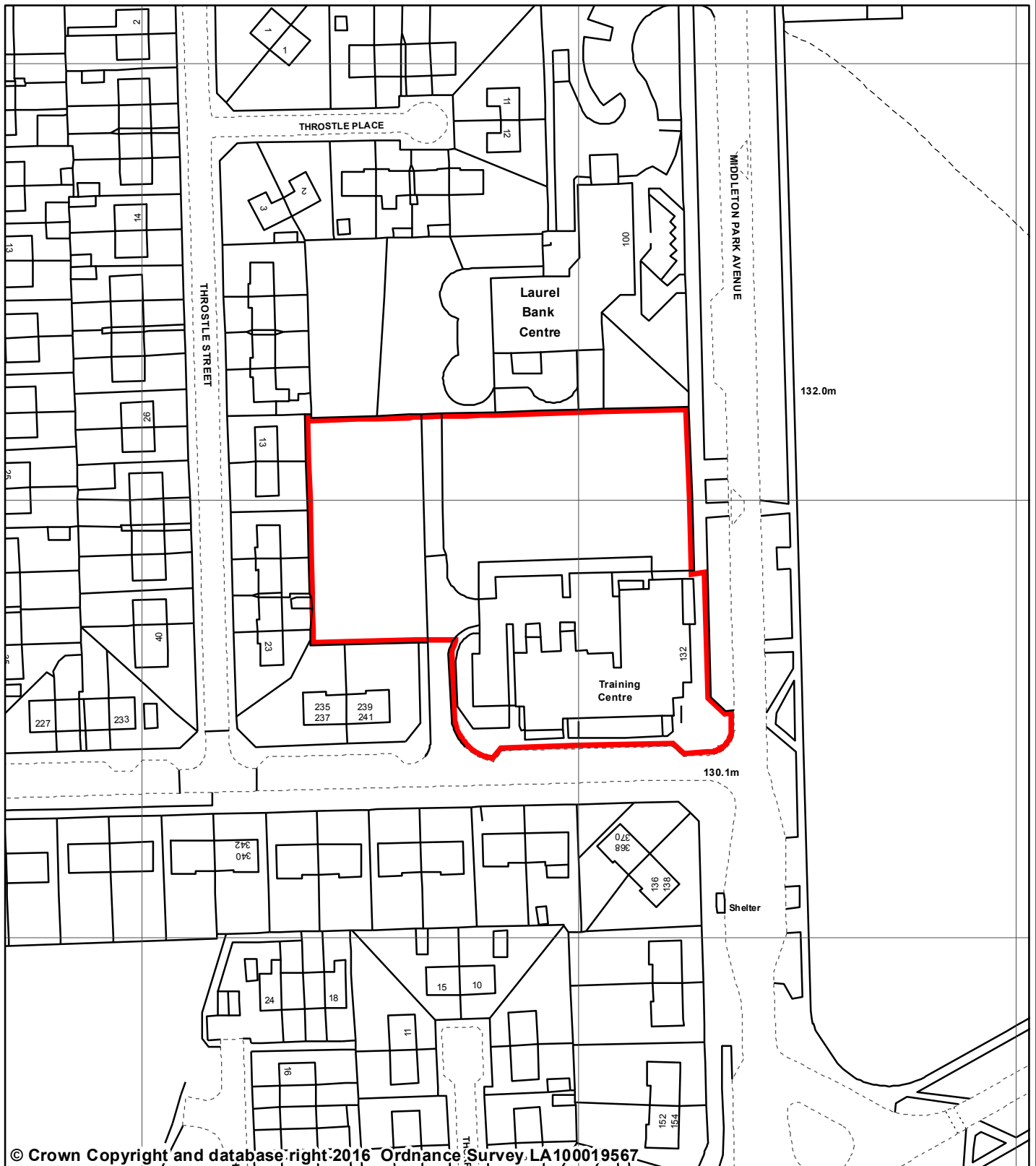
0 5 10 20 30 40 Metres

You are not permitted to copy, sub-licence, distribute or sell any of this data to third parties in any form.
Produced by Land Records, City Development, Leeds City Council

PREP BY J Sohanpall
DATE SAVED: 23/06/2017
OS No: SE2539
SCALE 1:1,250

PLAN No 18440/G

MIDDLETON SKILLS CENTRE MIDDLETON PARK AVENUE MIDDLETON



© Crown Copyright and database right 2016 Ordnance Survey LA100019567



0 5 10 20 30 40 Metres

You are not permitted to copy, sub-licence, distribute or sell any of this data to third parties in any form.
Produced by Land Records, City Development, Leeds City Council

PREP BY J Sohanpall
DATE SAVED: 23/06/2017
OS No: SE3027
SCALE 1:1,250

PLAN No 17111/J