

Site for Private Development

The Hobby Horse (PH)

LOVELL PARK GATE

LOVELL PARK HILL

LOVELL PARK ROAD

GRAFTON STREET

LOVELL PARK TOWERS

LOVELL PARK GRANGE

LOVELL PARK HEIGHTS

YWCA Hostel

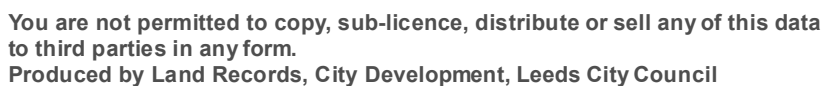
LOVELL PARK COURT

LOVELL PARK HILL

LOVELL PARK

GRAFTON STREET

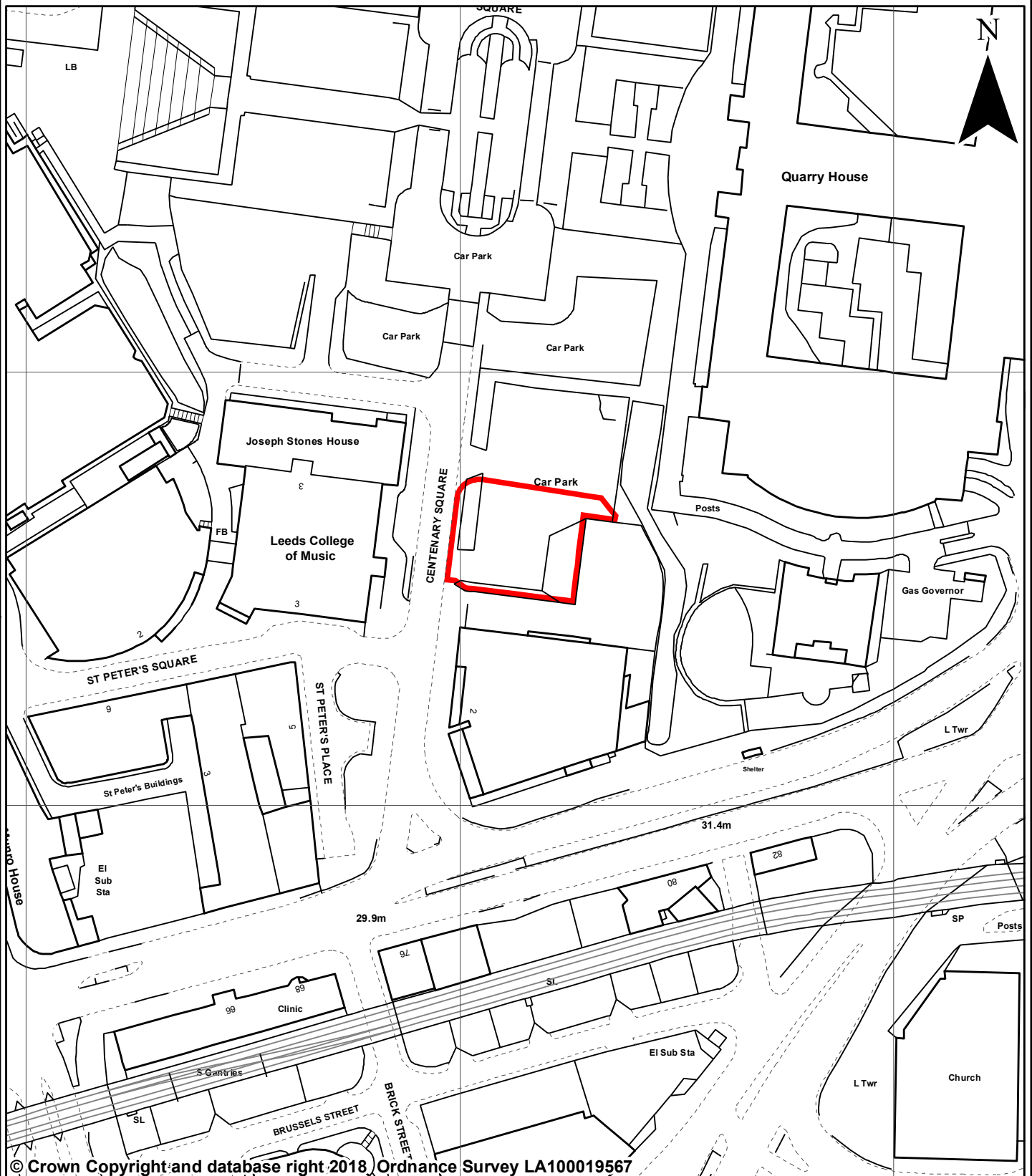
© Crown Copyright and database right 2018 Ordnance Survey LA100019567



PREP BY	J Sohanpall
DATE SAVED:	30/10/2018
OS No:	SE3034
SCALE	1:1,250

**PLAN No 19898/A**

# ST CECILIA STREET LEEDS LS2



© Crown Copyright and database right 2018, Ordnance Survey LA100019567



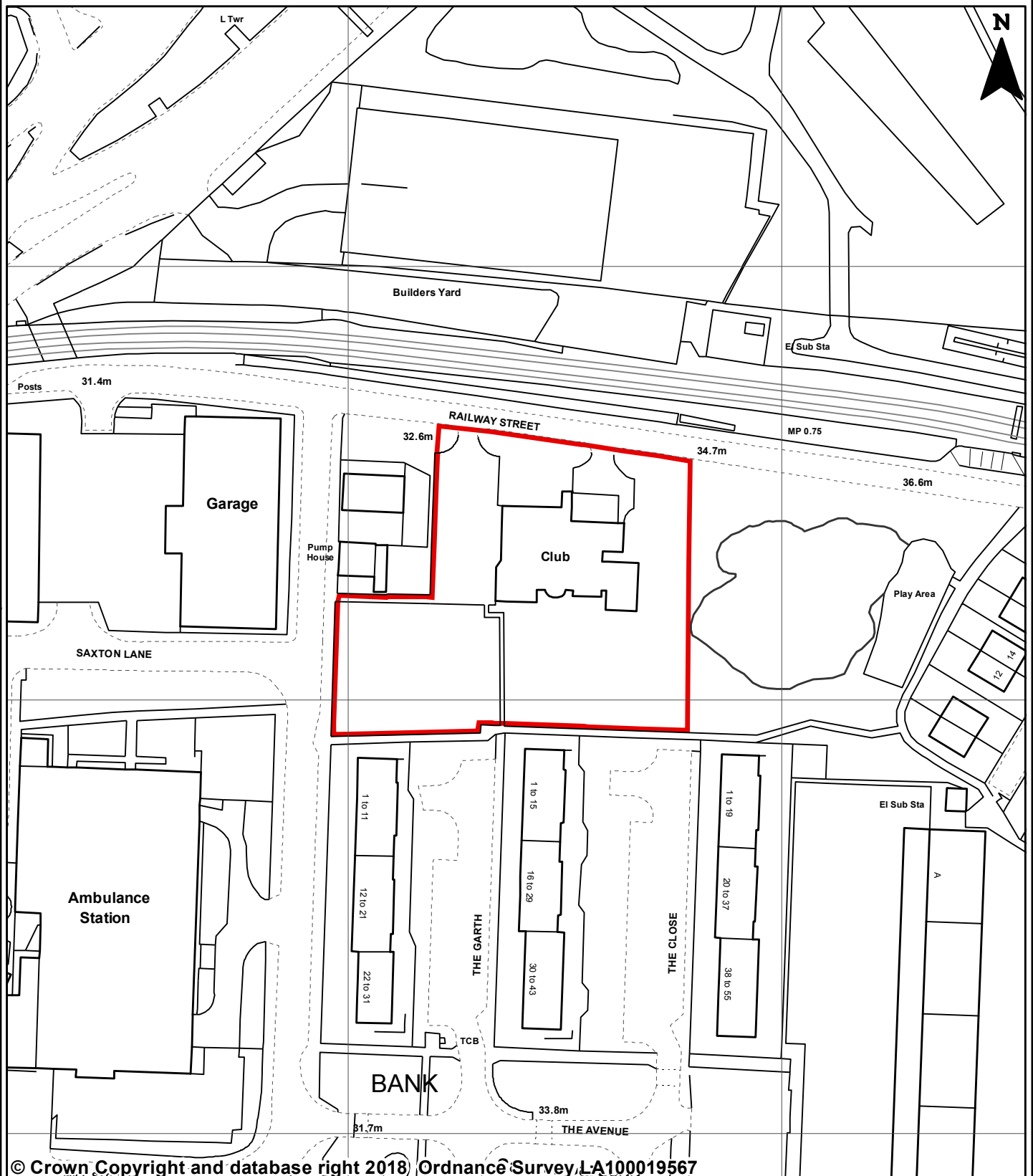
0 5 10 20 30 40  
Metres

You are not permitted to copy, sub-licence, distribute or sell any of this data to third parties in any form.  
Produced by Land Records, City Development, Leeds City Council

PREP BY J Sohanpall  
DATE SAVED: 02/03/2018  
OS No: SE3033  
SCALE 1:1,250

**PLAN No 14625/BF/2**

# YORKSHIRE RIDER SOCIAL CLUB RAILWAY STREET RICHMOND HILL LEEDS LS9



© Crown Copyright and database right 2018 Ordnance Survey, LA100019567



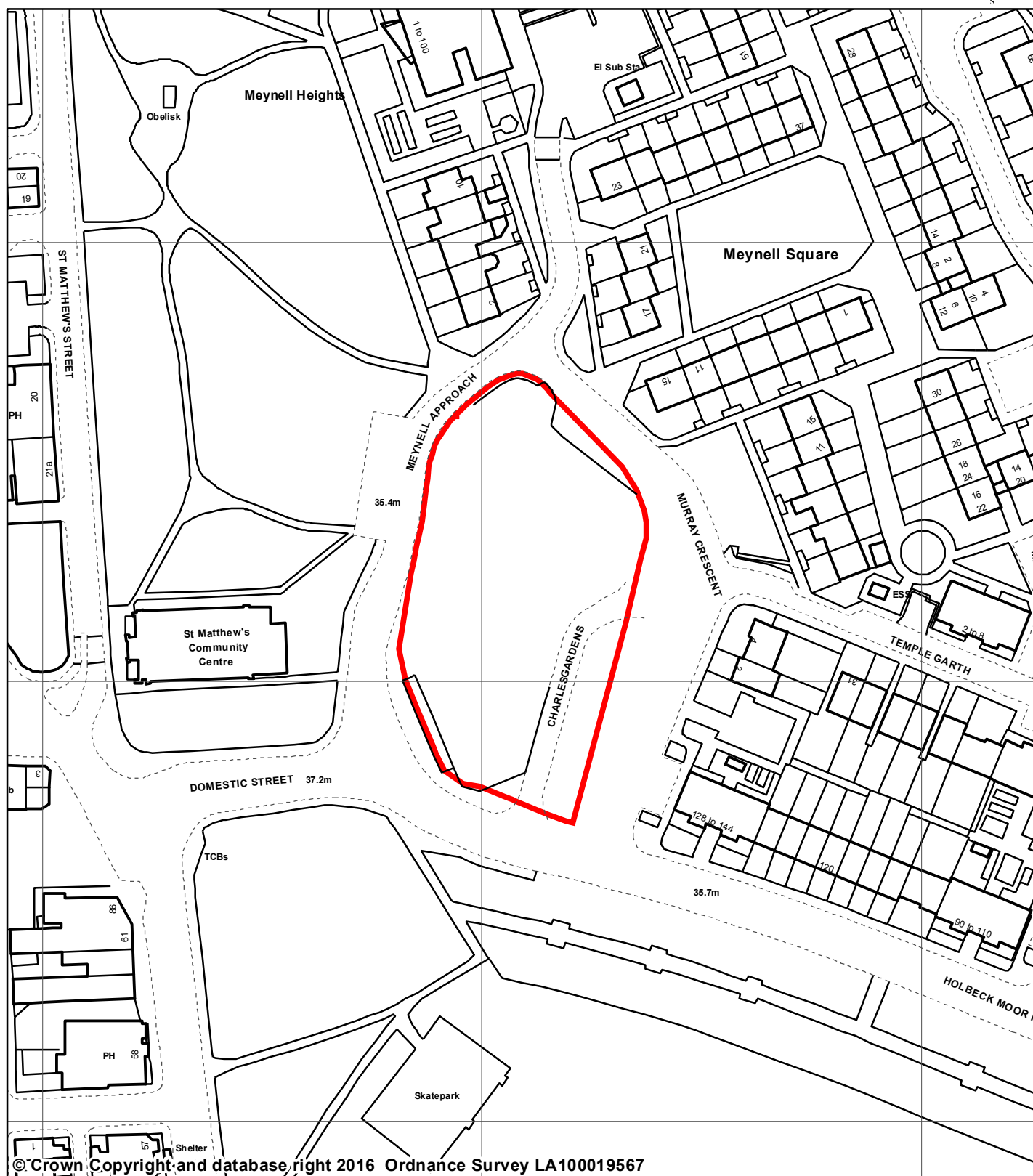
0 5 10 20 30 40  
Metres

You are not permitted to copy, sub-licence, distribute or sell any of this data to third parties in any form.  
Produced by Land Records, City Development, Leeds City Council

PREP BY J Sohanpall  
DATE SAVED: 22/10/2018  
OS No: SE3133  
SCALE 1:1,250

**PLAN No 14941/A**

# MEYNELL APPROACH HOLBECK LEEDS LS11



0 5 10 20 30 40 Metres

You are not permitted to copy, sub-licence, distribute or sell any of this data to third parties in any form.  
Produced by Land Records, City Development, Leeds City Council

PREP BY J Sohanpall  
DATE SAVED: 22/02/2017  
OS No: SE2936  
SCALE 1:1,250  
**PLAN No 16999/B**