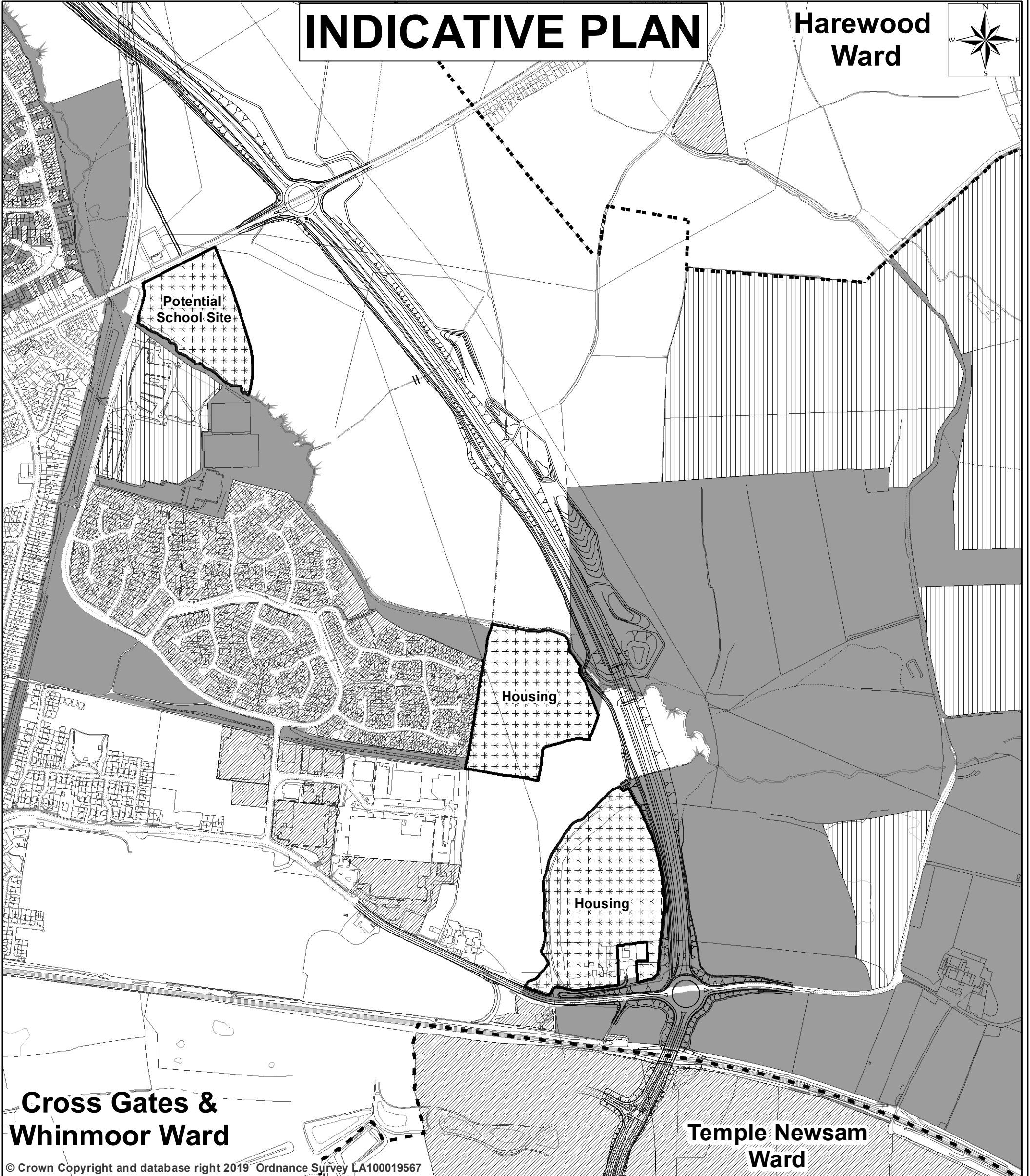
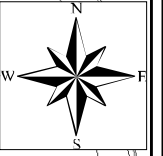


PROPOSED EAST LEEDS ORBITAL ROAD
LEEDS CITY COUNCIL OWNERSHIP
SOUTHERN QUADRANT
LEEDS

PLAN - 3

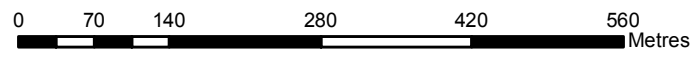
INDICATIVE PLAN

Harewood
Ward



© Crown Copyright and database right 2019 Ordnance Survey LA100019567

 SUBJECT SITE	 LAND SOLD BY LEEDS CITY COUNCIL	 LAND OWNED BY LEEDS CITY COUNCIL	 LAND LEASED OUT BY LEEDS CITY COUNCIL
 WARD BOUNDARY			



PREP BY J Sohanpall
DATE SAVED: 29/11/2019
OS No: SE3637
SCALE 1:7,000
PLAN No 19100/1P

You are not permitted to copy, sub-licence, distribute or sell any of this data to third parties in any form.
Produced by Land Records, City Development, Leeds City Council