



Outer East Community Committee

Crossgates & Whinmoor, Garforth & Swillington,
Kippax & Methley, Temple Newsam

**Meeting to be held in Parish Centre, Ground Floor, St Marys
Parish Church. Garforth. Leeds , LS25 1NR**
Tuesday, 10th December, 2024 at 6.00 pm

J Gibson
P Grahame
J Lennox

- Cross Gates and Whinmoor;
- Cross Gates and Whinmoor;
- Cross Gates and Whinmoor;

M Dobson
S Field
S McCormack

- Garforth and Swillington;
- Garforth and Swillington;
- Garforth and Swillington;

M Harland
J Lewis
M Millar

- Kippax and Methley;
- Kippax and Methley;
- Kippax and Methley;

D Coupar
H Hayden
N Lloyd

- Temple Newsam;
- Temple Newsam;
- Temple Newsam;





Agenda Compiled By: Andy Booth 0113 37 88665
Governance Services Unit, Civic Hall, Leeds LS1 1UR
Head of Locality Partnerships – Liz Jarmin 0113 37 89035

*Images on cover from left to right:
Crossgates & Whinmoor - Crossgates Shopping Centre; Crossgates roundabout
Garforth & Swillington - Garforth Library and One Stop Centre, Thorpe Park
Kippax & Methley - Fairburn Ings
Temple Newsam - Temple Newsam House*

A G E N D A

Item No	Ward/Equal Opportunities	Item Not Open		Page No
1			<p>APPEALS AGAINST REFUSAL OF INSPECTION OF DOCUMENTS</p> <p>To consider any appeals in accordance with Procedure Rule 15.2 of the Access to Information Procedure Rules (in the event of an Appeal the press and public will be excluded).</p> <p>(*In accordance with Procedure Rule 15.2, written notice of an appeal must be received by the Head of Governance Services at least 24 hours before the meeting).</p>	
2			<p>EXEMPT INFORMATION - POSSIBLE EXCLUSION OF THE PRESS AND PUBLIC</p> <p>1 To highlight reports or appendices which officers have identified as containing exempt information, and where officers consider that the public interest in maintaining the exemption outweighs the public interest in disclosing the information, for the reasons outlined in the report.</p> <p>2 To consider whether or not to accept the officers recommendation in respect of the above information.</p> <p>3 If so, to formally pass the following resolution:-</p> <p>RESOLVED – That the press and public be excluded from the meeting during consideration of the following parts of the agenda designated as containing exempt information on the grounds that it is likely, in view of the nature of the business to be transacted or the nature of the proceedings, that if members of the press and public were present there would be disclosure to them of exempt information, as follows:-</p>	

Item No	Ward/Equal Opportunities	Item Not Open		Page No
3			<p>LATE ITEMS</p> <p>To identify items which have been admitted to the agenda by the Chair for consideration.</p> <p>(the special circumstances shall be specified in the minutes)</p>	
4			<p>DECLARATION OF INTERESTS</p> <p>To disclose or draw attention to any interests in accordance with Leeds City Council's 'Councillor Code of Conduct'.</p>	
5			<p>APOLOGIES FOR ABSENCE</p> <p>To receive any apologies for absence.</p>	
6			<p>MINUTES - 17 SEPTEMBER 2024</p> <p>To confirm as a correct record, the minutes of the meeting held on 17 September 2024</p>	7 - 10
7			<p>OPEN FORUM</p> <p>In accordance with Paragraphs 4.16 and 4.17 of the Community Committee Procedure Rules, at the discretion of the Chair a period of up to 10 minutes may be allocated at each ordinary meeting for members of the public to make representations or to ask questions on matters within the terms of reference of the Community Committee. This period of time may be extended at the discretion of the Chair. No member of the public shall speak for more than three minutes in the Open Forum, except by permission of the Chair.</p>	
8			<p>LEEDS STREETS FOR ALL CONSULTATION - PUBLIC RESPONSES</p> <p>To receive and consider the attached report of the Chief Officer, Highways and Transportation</p>	11 - 38

Item No	Ward/Equal Opportunities	Item Not Open		Page No
9			<p>OUTER EAST COMMUNITY COMMITTEE - FINANCE REPORT</p> <p>To receive and consider the attached report of the Head of Locality Partnerships</p>	39 - 50
10			<p>OUTER EAST COMMUNITY COMMITTEE UPDATE REPORT</p> <p>To receive and consider the attached report of the Head of Locality Partnerships</p>	51 - 66
11			<p>DATE AND TIME OF NEXT MEETING</p> <p>Tuesday, 11 March 2024 at 6.00 p.m.</p> <p><u>Third Party Recording</u></p> <p>Recording of this meeting is allowed to enable those not present to see or hear the proceedings either as they take place (or later) and to enable the reporting of those proceedings. A copy of the recording protocol is available from the contacts named on the front of this agenda.</p> <p>Use of Recordings by Third Parties – code of practice</p> <ul style="list-style-type: none"> a) Any published recording should be accompanied by a statement of when and where the recording was made, the context of the discussion that took place, and a clear identification of the main speakers and their role or title. b) Those making recordings must not edit the recording in a way that could lead to misinterpretation or misrepresentation of the proceedings or comments made by attendees. In particular there should be no internal editing of published extracts; recordings may start at any point and end at any point but the material between those points must be complete. 	

This page is intentionally left blank

OUTER EAST COMMUNITY COMMITTEE

TUESDAY, 17TH SEPTEMBER, 2024

PRESENT: Councillor M Millar in the Chair

Councillors D Coupar, M Dobson, S Field,
J Gibson, P Grahame, M Harland,
J Lennox, J Lewis, N Lloyd and
S McCormack

15 Appeals against refusal of inspection of documents

There were no appeals.

16 Exempt Information - Possible Exclusion of the Press and Public

There was no exempt information.

17 Late Items

There were no late items.

18 Declaration of Interests

There were no declarations.

19 Apologies for Absence

Apologies for absence were submitted on behalf of Councillor H Hayden.

20 Minutes - 17 July 2024

RESOLVED – That the minutes of the meeting held on 17 July 2024 be confirmed as a correct record.

21 Open Forum

In accordance with the Community Committee Procedure Rules, the Chair allowed a period of up to 10 minutes for members of the public to make representations or ask questions within the terms of reference of the Community Committee.

On this occasion no members of the public wished to speak.

22 Update from West Yorkshire Police

Draft minutes to be approved at the meeting
to be held on Tuesday, 10th December, 2024

Inspector Nicholls gave the Committee an update on policing issues in the Outer East area. It was reported that serious acquisitive crime had reduced by 20% across the area. There had been significant reductions in burglaries across Temple Newsam and Halton Moor and also a drop in anti-social behaviour in Garforth & Swillington. There had been an increase in nuisance vehicles in Temple Newsam and there was an ongoing working group to tackle this.

Local policing priorities remained the same with a focus on serious organised crime and targeting persistent offenders.

In response to questions from Members, the following was discussed:

- Inspector Nicholls and his team were thanked for the work in tackling anti-social driving and car meets as highlighted at the previous meeting although the problem had now moved to a different area between Swillington and Great Preston.
- Reference was made to a serious incident that had recently occurred on Kippax High Street. The incident was considered to be a one off and work was ongoing with local licensed premises to review the need for door supervisors.
- It was proposed that an Anti-Social Behaviour Sub-Group be established to pick up priorities from each ward in order to inform West Yorkshire Police and the Anti-Social Behaviour team.

Inspector Nicholls was thanked for his attendance.

23 Outer East Community Committee Community Safety Report

The report of the Head of Locality Partnerships provided an opportunity for members to raise concerns with officers from Leeds Anti-Social Behaviour Team and Housing, and share ideas on possible solutions to reduce incidents of anti-social behaviour in the Outer East area.

Beth Shaw, Housing Manager and Martin Denison Anti-Social Behaviour Case Officer were in attendance.

Members were informed that there had been a reduction in the number of cases that Housing were currently involved with. There were currently 6 open cases mainly relating to noise nuisance. Other work included preparations for bonfire night and work with the local neighbourhood policing team.

The majority of cases dealt with by LASBT involved neighbour disputes and problem addresses and families. With regards to these there were ongoing court cases which would involve proceedings to take possession.

There had been other problems in the area with an increase in shoplifting and anti-social behavior at the Co-op store in Swarcliffe. There had also been some disturbance at the Britannia Hotel following the riots.

Further discussion included the reporting of anti-social behaviour and people were encouraged to keep a log of any incidents and to keep reporting them.

Beth and Martin were thanked for their attendance.

RESOLVED – That the report and discussion be noted.

24 Outer East Community Committee Finance Report

The report of the Head of Locality Partnerships provided the Community Committee with an update on the budget position for the Wellbeing Fund, Youth Activity Fund, Capital Budget as well as the Community Infrastructure Levy budget for 2024/25.

Stuart Byrne, Localities Programme Manager presented the report.

The following was discussed:

- Members were informed of funds available in the Wellbeing, Youth Activities Fund, Capital and Community Infrastructure Levy budgets. A ward by ward breakdown of funds was given.
- Members were asked to consider the following funding applications:
 - Blands Recreation Ground - £5,000 was requested. Members were supportive of this application and requested that Capital funding was used.
 - Public Space CCTV Cameras Outer East - £3,000 for Cross Gates & Whinmoor; £4,000 for Garforth & Swillington, £2,000 for Kippax & Methley and £3,000 for Temple Newsam requested. Members were supportive of these applications and advised that CIL monies could be used.
 - Community Engagement Activities & Support to the Wider Community – Cross Gates & District Good Neighbours Scheme - £14,887 had been requested. It was proposed to fund £5,000 from Cross Gates and Whinmoor.
 - Security fencing for outdoor practice nets – This had previously been agreed via delegated decision.
 - Youth Service Autumn/Winter Programme - £2752.50 was requested – Members were supportive of this application.

RESOLVED –

- a. That details of the Wellbeing Budget position be noted.
- b. That details of the Youth Activity Fund budget be noted.
- c. That details of the Capital Budget be noted.
- d. That details of the Community Infrastructure Levy budget be noted.
- e. That the following projects be approved:
 - Blands Recreation Ground £5,000 (Capital)
 - Public Space CCTV Cameras Outer East:
Cross Gates & Whinmoor - £3,000 (CIL)
Garforth & Swillington -£4,000 (Wellbeing)

- Kippax & Methley - £2,000 (Wellbeing)
 - Temple Newsam - £3,000 (CIL)
 - Community Engagement Activities & Support to the Wider Community - £5,000 from Cross Gates & Whinmoor (Wellbeing)
 - Youth Service Autumn/Winter Programme - £2752.50 (Wellbeing)
- f. That details of projects approved via Delegated Decision be noted.

25 Outer East Community Committee Update Report

The report of the Head of Locality Partnerships brought Member's attention to work which the Communities Team was involved in based on priorities identified by the Community Committee. It also provided opportunities for questioning or to request a more detailed report on a particular issue.

Stuart Byrne, Localities Programme Manager presented the report. Members attention was brought to the Health & Wellbeing and Housing updates detailed in the report.

Members discussed Sub-Group activity particularly surrounding youth activity and funding for youth projects. It was agreed to invite the Youth Service to the next meeting of the Children's Sub-Group.

RESOLVED – That the report be noted.

26 Date and Time of Next Meeting

Tuesday, 10 December 2024 at 6.00 p.m.



Report of: Gary Bartlett, Chief Officer Highways and Transportation

Report to: Outer East Community Committee

Report author: Rupert Oldfield/ Mandeep Kaur

Date: 10 December 2024

To note

Title: Leeds Streets for All consultation - public responses

Purpose of report

1. To provide the Outer East Community Committee with an update following the Leeds Streets for All consultation which ran 15th January - 25th February 2024.
2. Members are asked to read the detailed report (attached) ahead of the community committee meeting on 10th December.
3. A short presentation (attached) will be used to frame discussions at the meeting.

Main points

4. The report provides the Outer East Community Committee with the findings of what the public told us are their main issues under the themes of vehicles & parking, walking & wheeling, cycling, accessing bus stops & rail stations and the street environment.
5. Nearly 2,300 people visited the consultation website, and 182 respondents left 442 contributions. A total of 665 relevant comments (which included additional 'free text' comments) were analysed in this report
6. Of the responses received 50% were related to vehicles and parking, 18% cycling, 20% wheeling and walking, 8% street environment and 4% accessing bus and rail stations.
7. Common themes for vehicles and parking include - inconsiderate parking, speeding, congestion/volume of traffic, not enough parking.
8. Common themes for cycling include - cycle provision feels unsafe/inadequate, no provision for people cycling, no or unclear signage for cycling, cycle path shared with pedestrians.
9. Common themes for wheeling and walking - difficult to cross the road, pavement too narrow/damaged, inconsiderate parking, no pavement.

10. Common themes for accessing bus stops and rail stations include - hard to cross the road to access bus stop/rail station, No street lighting, difficult to get on/off the bus/train with wheelchair/pushchair.
11. Common themes for street environment include - anti-social behaviour, lack of greenery, plants and trees, speeding, overgrown shrubs.
12. A map on pg 15 provides a visual display of the key locations where people have highlighted issues in the Inner Northwest area.

Recommendations

13. A local plan with a list of potential interventions is in (appendix 1) which can only be developed as funding opportunities become available.
14. Elected Members are asked to note the contents of the full report and provide feedback regarding:
 - the findings and if they tie in with ward members' knowledge or are there any gaps
 - officer's recommendations for potential future schemes (subject to funding)
 - how findings can be fed back to residents

Leeds Streets for All

Local Area Transport Plans

Public Responses Report



Leeds Outer East

Cross Gates & Whinmoor
Garforth & Swillington
Kippax & Methley
Temple Newsam



Table of Contents

Section 1: Why Have a Local Area Transport Plan?	3
The Survey	3
Section 2: People were asked to comment on the following categories	5
1. Vehicles and Parking	6
2. Walking and Wheeling	7
3. Cycling	8
4. Accessing Bus Stops and Rail Stations	9
5. Street Environment	10
Section 3: What we are already doing in your area.	11
Healthy Streets and Better Places scheme interventions in Crossgates.	11
A6120 (old ring road) improvements	11
Our Annual Programme of Works	11
Potential new local cycle and walking routes in Outer East.	13
Road collision data in Outer East	14
Current Lengths and Sights of Concern in Outer East	Error! Bookmark not defined.
Proposed list of new transport improvement schemes in Outer East	15
Respondents suggested solutions.	16
List of potential new schemes identified from the LATP survey in the Outer East	17
Appendix 1: Proposed schemes - The Local Plan	18
Sources of Funding	24
Section 5: What happens next?	25

Section 1: Why Have a Local Area Transport Plan?

We are developing Local Area Transport plans (LATP) after the city-wide Connecting Leeds Transport Strategy has been developed and approved in October 2021.

An important goal for the City Council is to prioritise streets for all, putting healthy streets at the heart of our Connecting Leeds Transport Strategy. It gives the opportunity for large cities such as Leeds to develop an overall Strategy and then still have a forum where we can put more local-led issues forward and help secure more funding in the future.

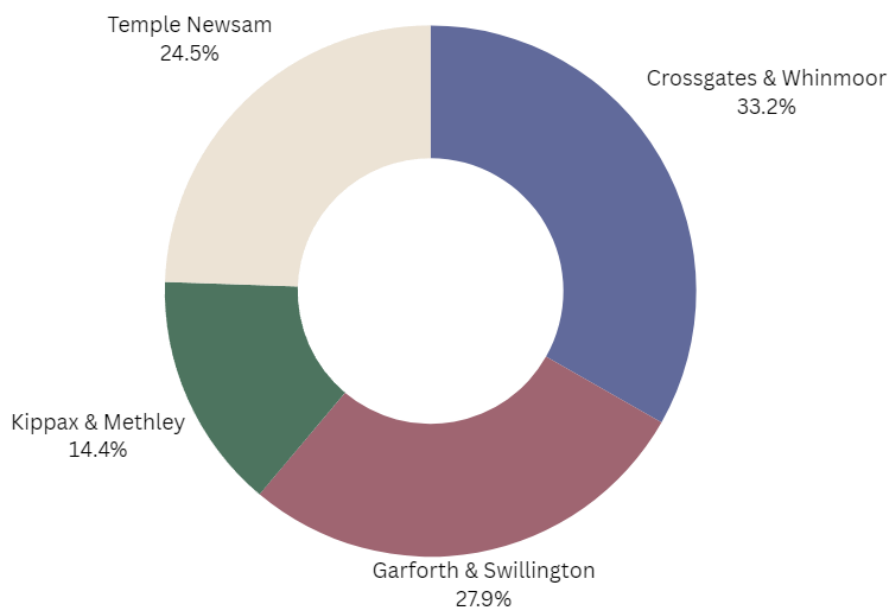
In recent years Leeds has enjoyed a massive increase in the funding available for transport improvements, which has predominantly been spent in the City Centre and on other large highway schemes notably including the East Leeds Orbital Route (ELOR). This has allowed Leeds to catch up with other cities as significant investment in the city centre has been long overdue. We now want to focus our efforts on improving travel in our local neighbourhoods.

An online [Leeds Streets for All](#) survey, has helped people record what type of improvements they want to see and where in their local areas.

The Survey



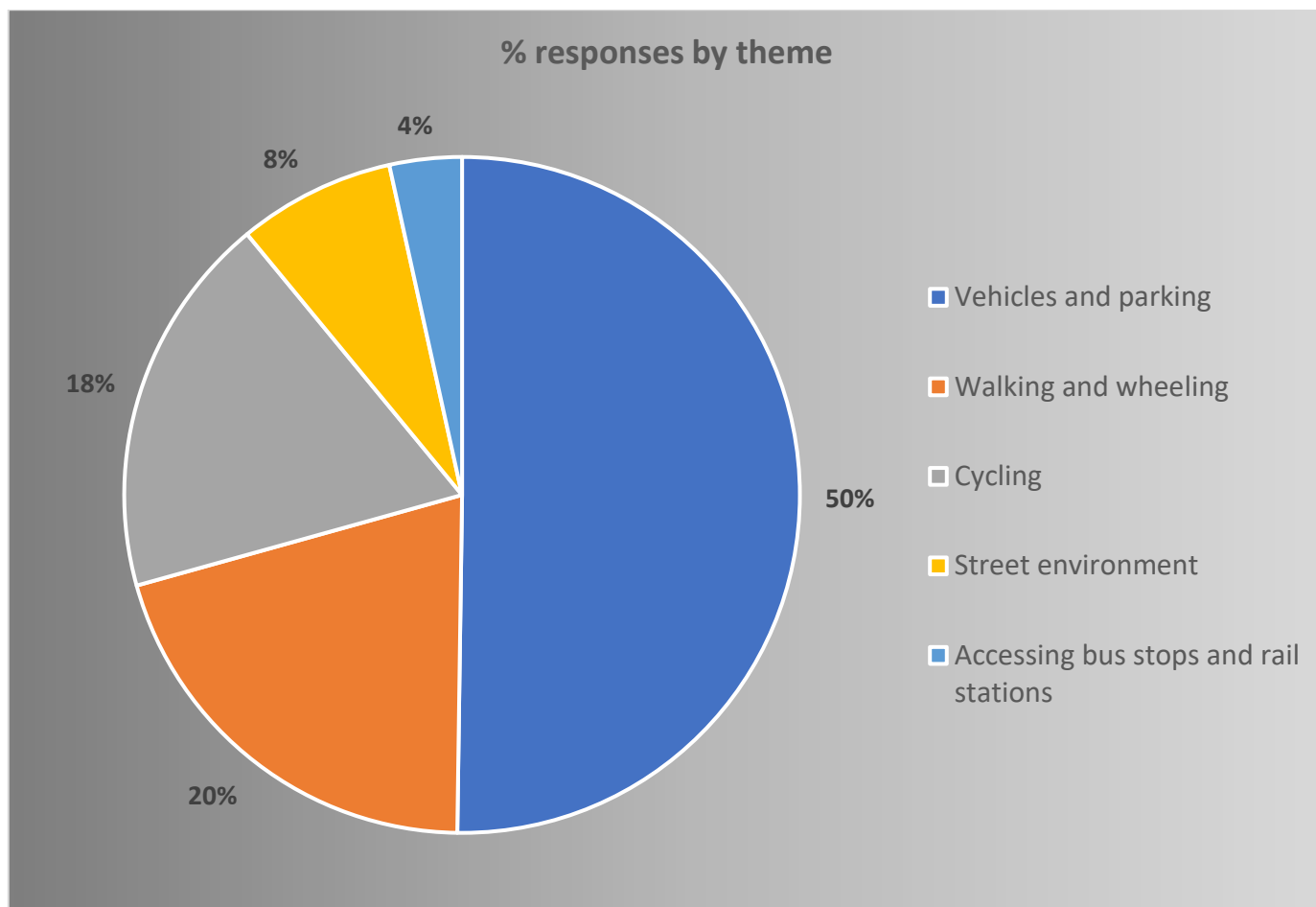
Nearly 2,300 people visited the consultation website of which 182 respondents left over 400 comments. These comments were received for the four wards of Cross Gates & Whinmoor, Garforth & Swillington, Kippax & Methley, and Temple Newsam but we received fewer comments regarding the Kippax & Methley ward (see chart below). There was a total of 665 comments analysed in this report. The chart below shows the breakdown across the wards:



Most of the comments received are from people who live within the Outer East area, but the many people who travel through the area have also commented.

LCC have developed an accompanied interactive mapping tool to support analysis of the 'Leeds Street for All' scheme which also includes Stats 19 collisions data. This allows you to view the feedback across the Outer East to help build up a picture of what issues people told us.

We have had a range of comments from people of all ages, which this Report looks to develop into a Local Area Transport Plan (LATP).



Section 2: People were asked to comment on the following categories

VEHICLES & PARKING

Popular comments on vehicles and parking

- Inconsiderate parking
- Speeding
- Not enough parking
- Congestion/Volume of Traffic

WALKING & WHEELING

Popular comments on walking and wheeling

- Difficult to cross the road
- Pavement too narrow/damaged
- Inconsiderate parking
- No pavement

CYCLING

Popular comments on Cycling

- Cycle provision feels unsafe/inadequate
- No provision for people cycling
- No or unclear signage for cycling
- Cycle path shared with pedestrians

BUS STOPS & RAIL STATIONS

Popular comments on accessing bus stops and rail stations in your area.

- Hard to cross the road to access bus stop / rail station
- No street lighting
- Difficult to get on/off the bus/train with wheelchair/pushchair

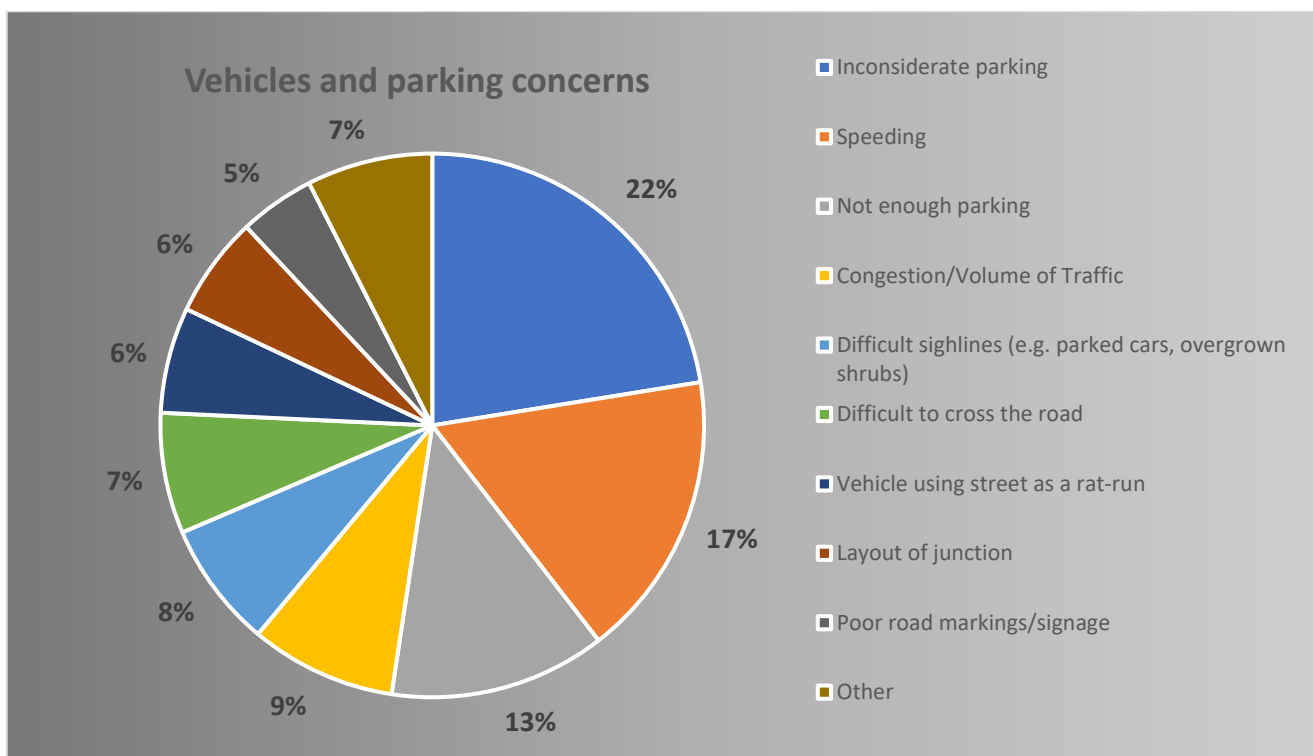
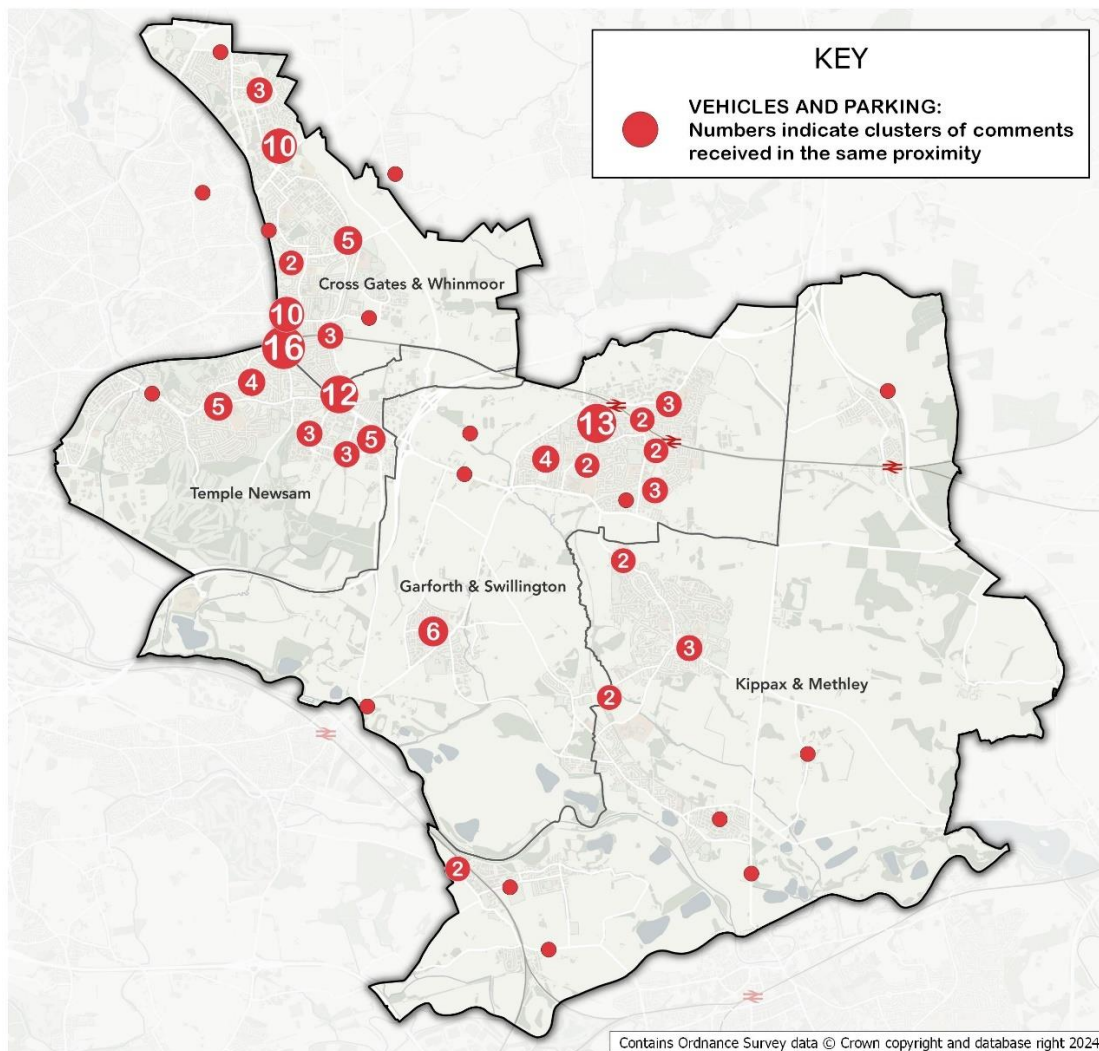
STREET ENVIRONMENT

Popular comments on the Street Environment

- Anti-social behaviour
- Overgrown shrubs
- Lack of greenery plants and trees
- Speeding

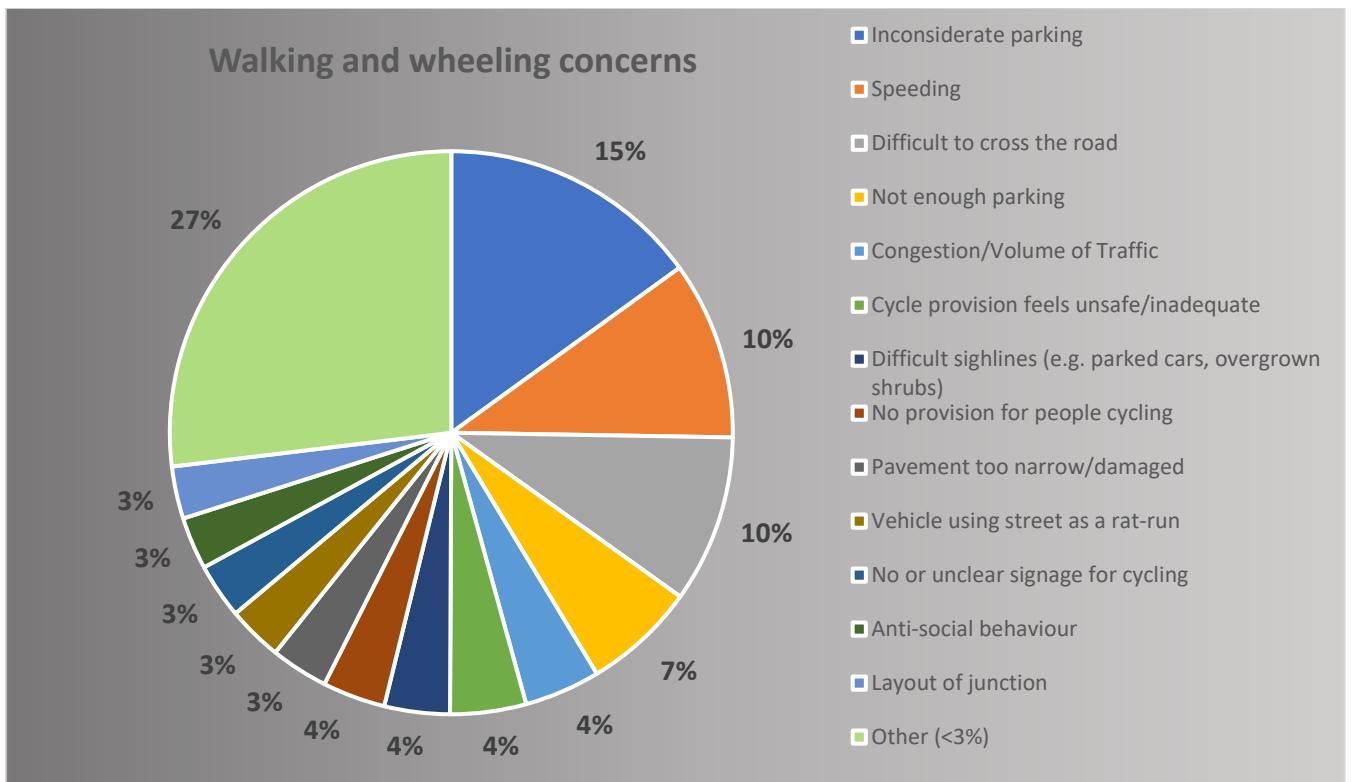
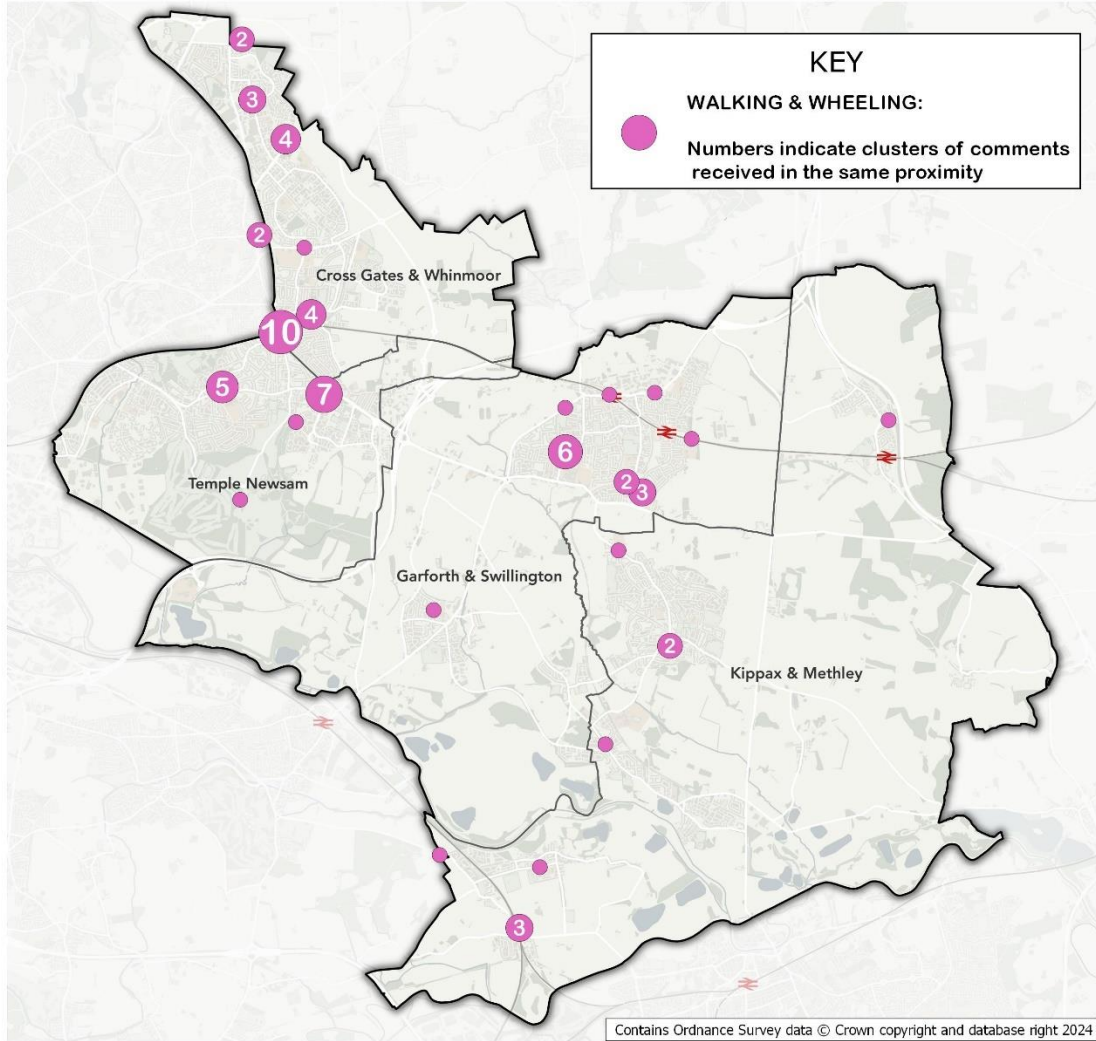
1. Vehicles and Parking

Where people commented:



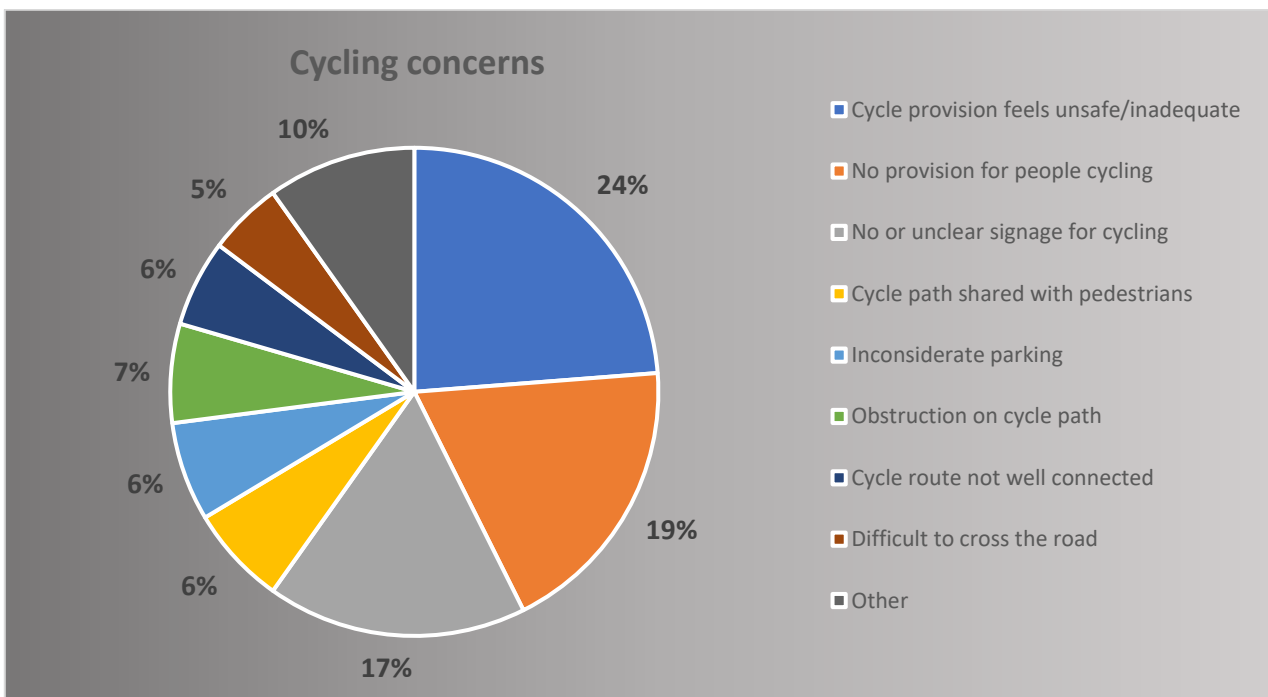
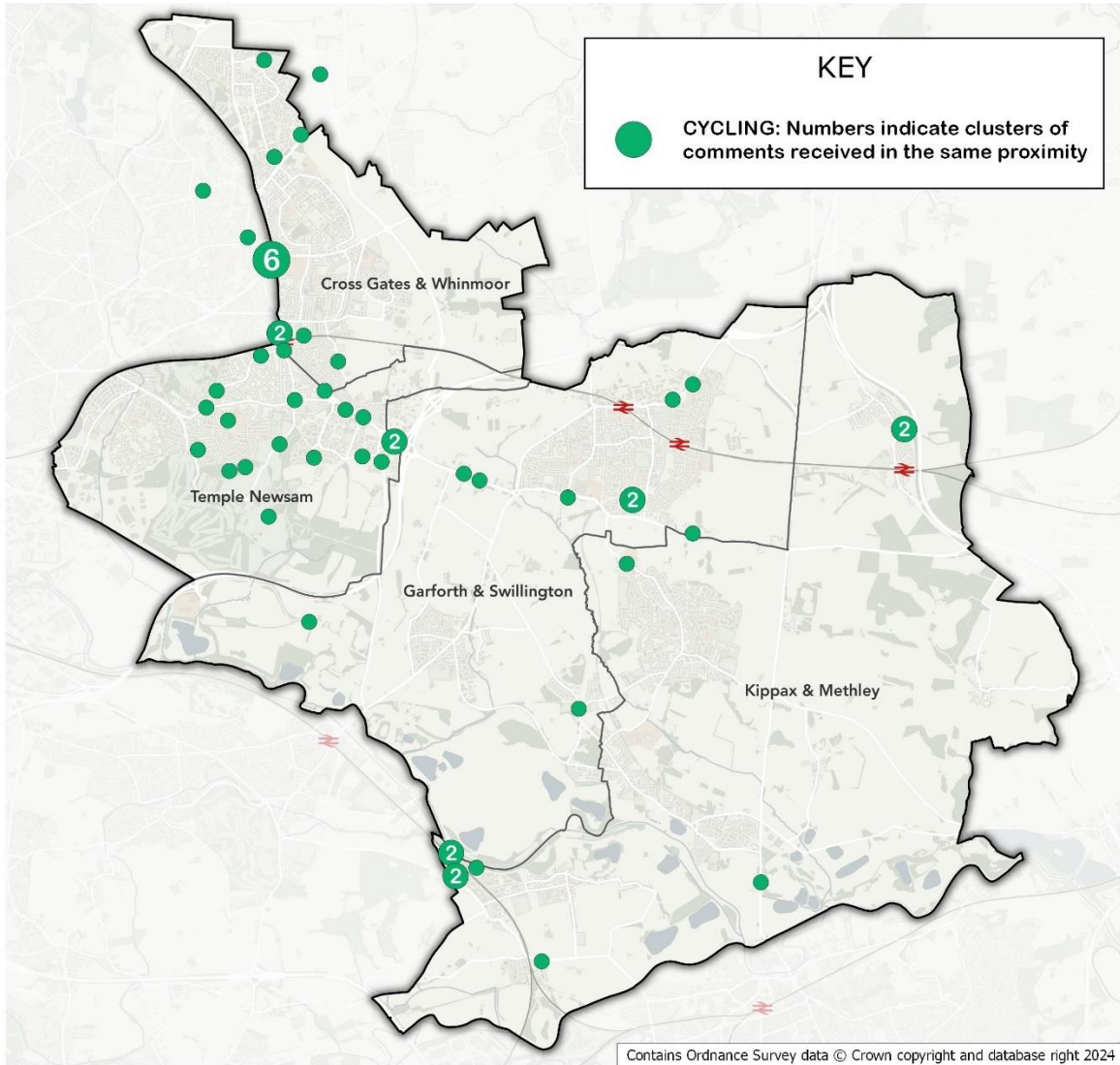
2. Walking and Wheeling

Where people commented:



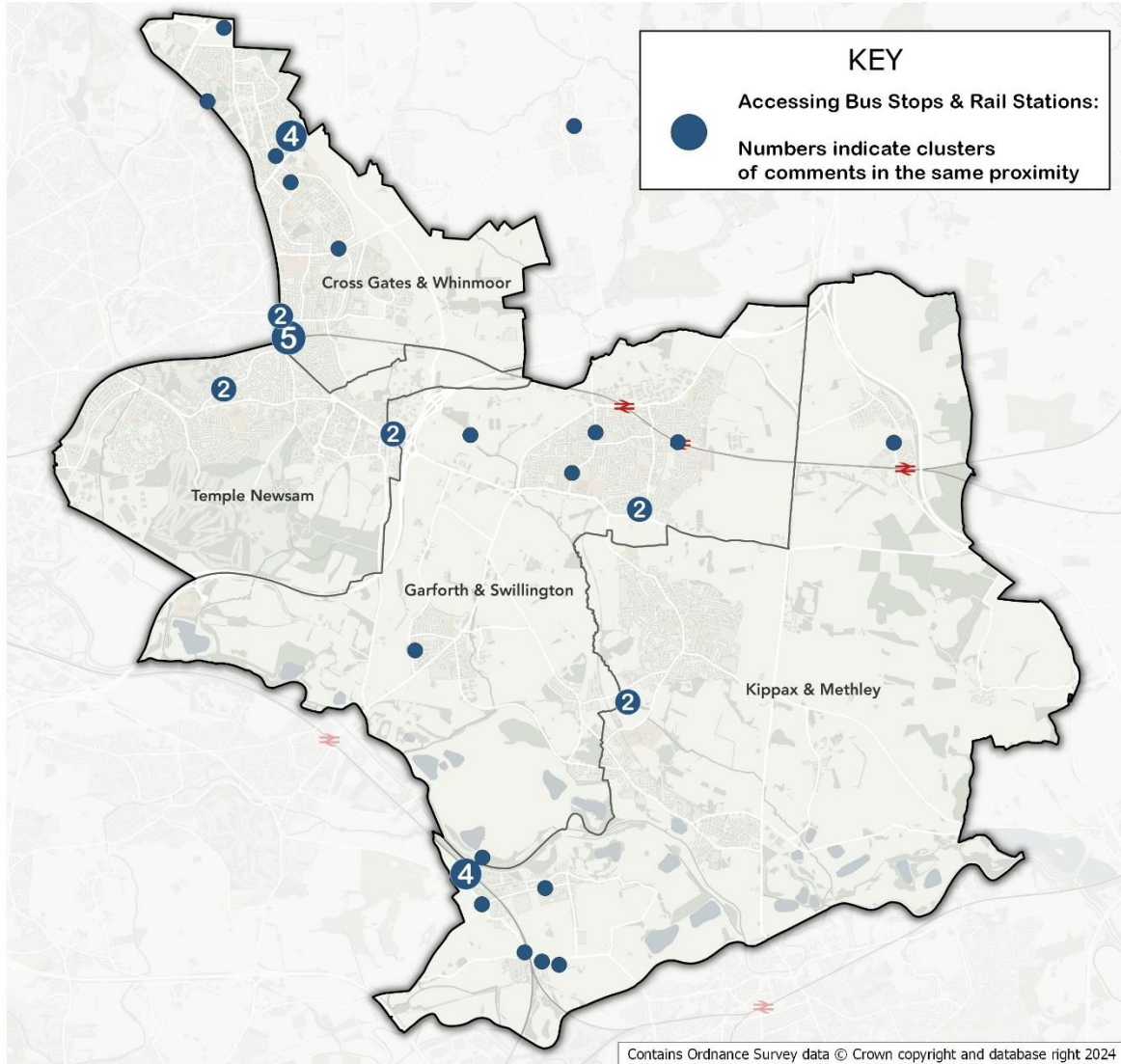
3. Cycling

Where people commented:

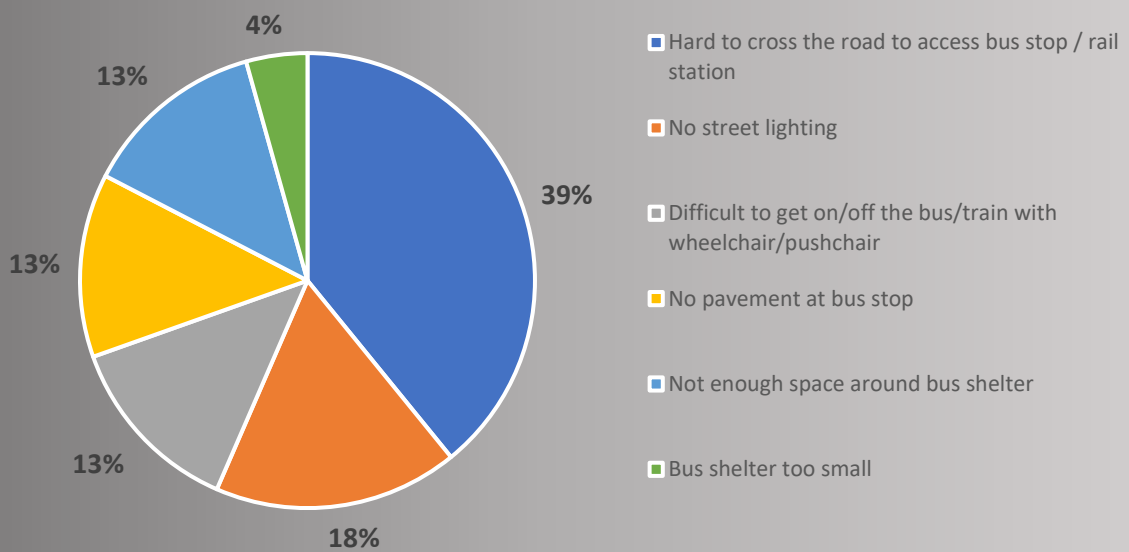


4. Accessing Bus Stops and Rail Stations

Where people commented:

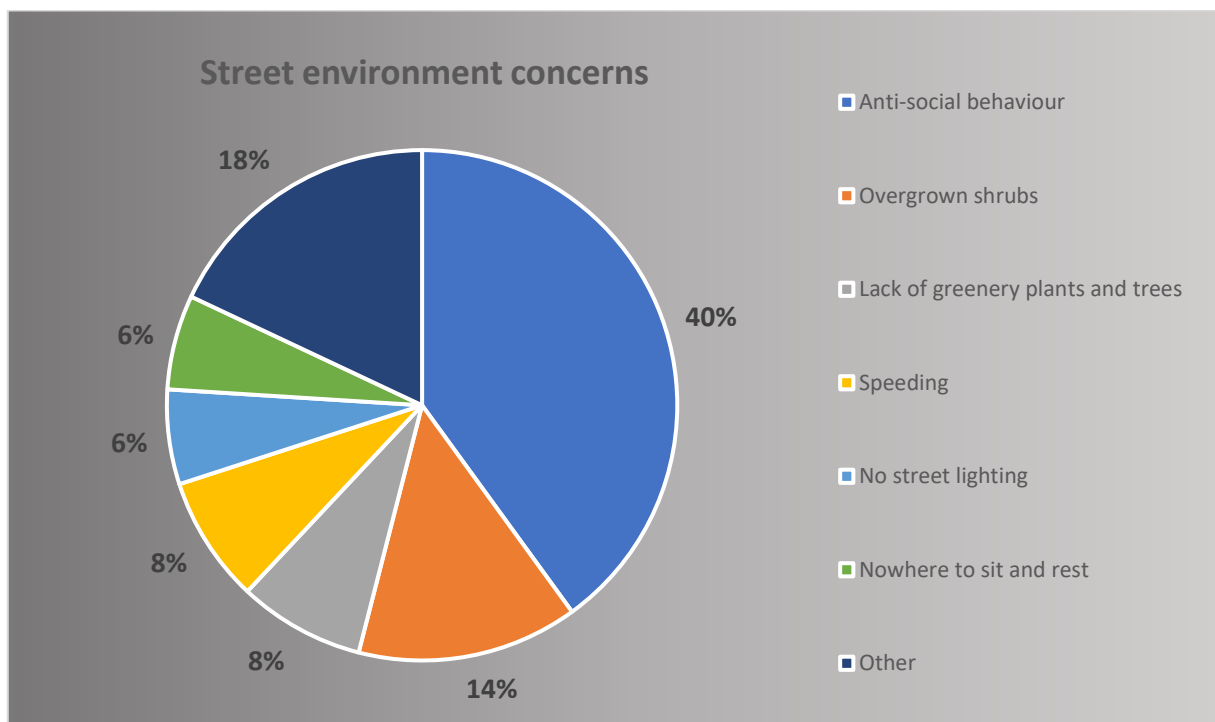
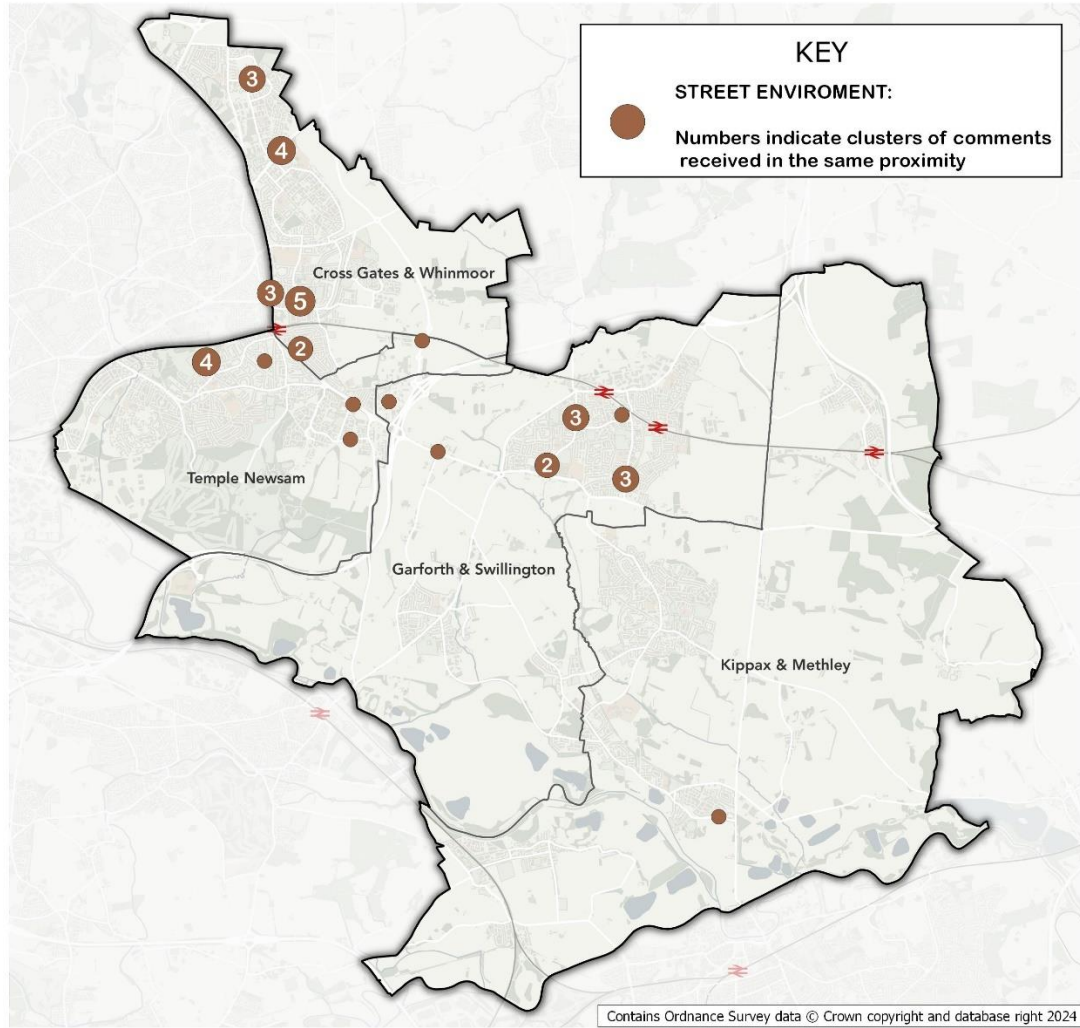


Accessing bus stops and rail station concerns



5. Street Environment

Where people commented.



Section 3: What we are already doing in your area.

Healthy Streets and Better Places scheme interventions in Crossgates.

A scheme that involves several walking, wheeling, and cycling improvements that better connect nearby communities to in Crossgate:





- Create a new segregated cycle route westbound along Barwick Road.
- Upgrading the junction at Church Lane/Eastwood Lane for pedestrians and cyclists
- Upgrade footpaths/junctions on sections of Barwick Road, Church Lane, Austhorpe Road and Penda Way to improve accessibility for residents.
- Create a safe cycling/walking route through the Poole Estate to Crossgates Centre

A6120 (old ring road) improvements

Our design teams are actively planning a transformative project for the A6120 (former ring road), following the completion of the East Leeds Orbital Relief (ELOR). The focus will be on upgrading the stretch from the York Road/A64 Roundabout (Seacroft) to the Colton Lane/Selby Road Roundabout. This project is currently in the preliminary phase of development.

Our Annual Programme of Works

Many of these proposed improvements will form part of the various forward district work plans, with the most current included in this year's **Annual Programme of Works**. The works can be viewed on an interactive map, where you can search by street, town and area - [Connecting Leeds Annual Programme of Works 2024-2025 \(arcgis.com\)](#) - Some of the key highway improvements planned for the Inner West are shown in table 1 which are all fully funded and designed ready to deliver in 2024/25 (April to April).

Locality	Street Name	Ward	Works Category	Works Description	Theme
Whinmoor	A6120 Shadwell Ring Rd	Cross Gates & Whinmoor	Junction improvement	New Vehicular access off Leeds Road, toucan crossing, pedestrian and cycling facilities, carriageway widening, right turn lane, TROs, new vehicular access off ELOR roundabout A6120/A64	
Swarcliffe, Garforth, Micklefield	Various		Carriageway improvements	Surface dressing - various	
Halton	A63 Selby Road / Chapel St	Temple Newsam	Bus infrastructure	Signals upgrade to provide bus priority	
Halton	District centre	Temple Newsam	20mph zone	Installation of 20mph signs in the local centre	
Garforth	Lin Dyke - Garforth Flood Alleviation Scheme	Garforth & Swillington	Flood defences	Improve understanding of local flood risk and seek to decrease local flood risk through implementation of affordable, high quality measures to alleviate flooding where practicable.	





Garforth	Stourton estate	Garforth & Swillington	Footway improvements	Footway works	WALKING & WHEELING 
Kippax	Lin Dyke midstream catchment (Kippax) Flood Alleviation Scheme	Kippax & Methley	Flood defences	Improve understanding of local flood risk and seek to decrease local flood risk through implementation of affordable, high quality measures to alleviate flooding where practicable.	STREET ENVIRONMENT 
Methley	Barnsdale Rd junction with Green Row	Kippax & Methley	Pedestrian crossing	Construction of pedestrian crossing island	WALKING & WHEELING 

Table 1 – Traffic Engineering forward plan of works 2023/2024

Important note: All maintenance and Asset management related queries, including potholes are dealt with via the ‘Report an issue with a road of pavement’ page – see link [here](#).

LEEDS.GOV.UK
Apply, report or pay

Search... 

[Home](#) / [Parking, roads and travel](#) / Report an issue with a road or pavement

Report an issue with a road or pavement

Potential new local cycle and walking routes in Outer East.

We are required by national Government to produce a Local Cycling and Walking Infrastructure Plan (LCWIP).

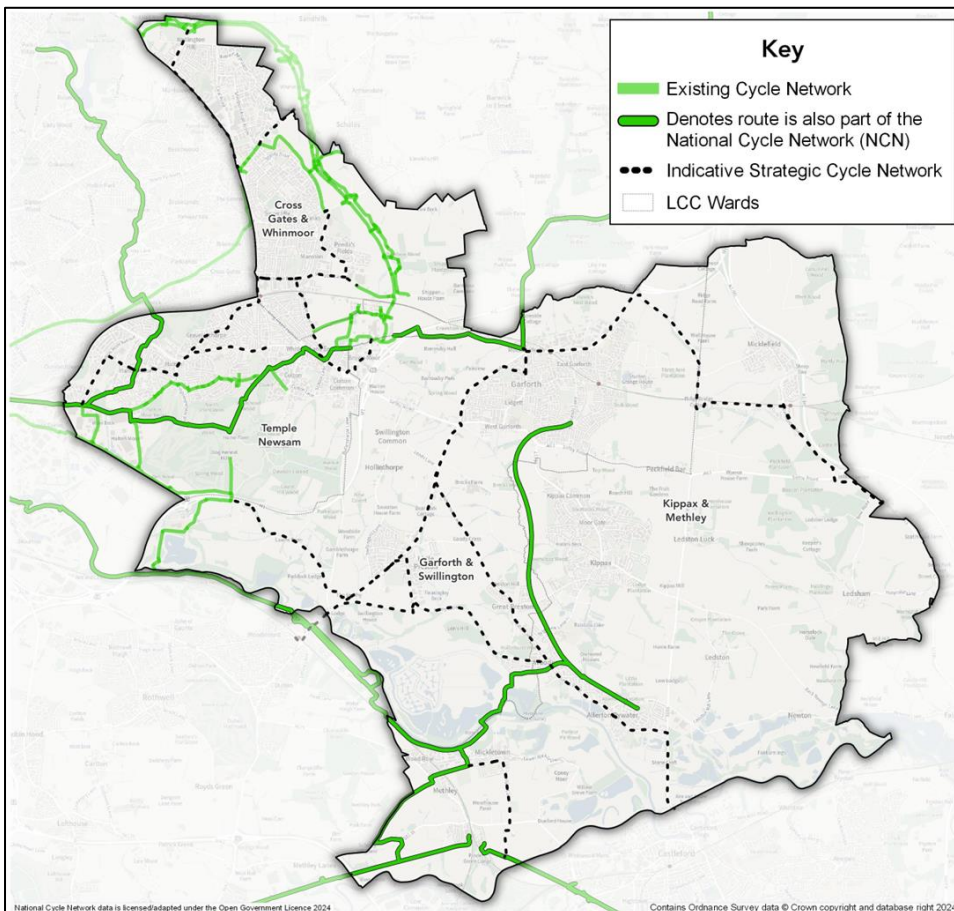
In Leeds we have worked with our partners at the West Yorkshire combined authority (WYCA) to create a longlist of cycle routes that would most effectively strategically link different parts of Leeds, and beyond into neighbouring authorities like Bradford & Wakefield.

Ongoing work will consider the role of Walking. This will involve studies such as that conducted for Armley Town Street where we will consider improvements that can be made to key destinations and centres in local areas across Leeds. This phase of the LCWIP will really benefit from the views expressed in the streets for all consultation

We also will do more work to consider cycling. To supplement the longer distance more strategic routes developed with WYCA. We need to do more work to look at shorter routes that plug vital gaps in our growing network of cycle routes in Leeds. Again, this project will be able to consider the feedback given by Streets for All.

The map below shows existing cycle routes in the Inner West and the indicatively planned strategic routes we have developed in partnership with WYCA.

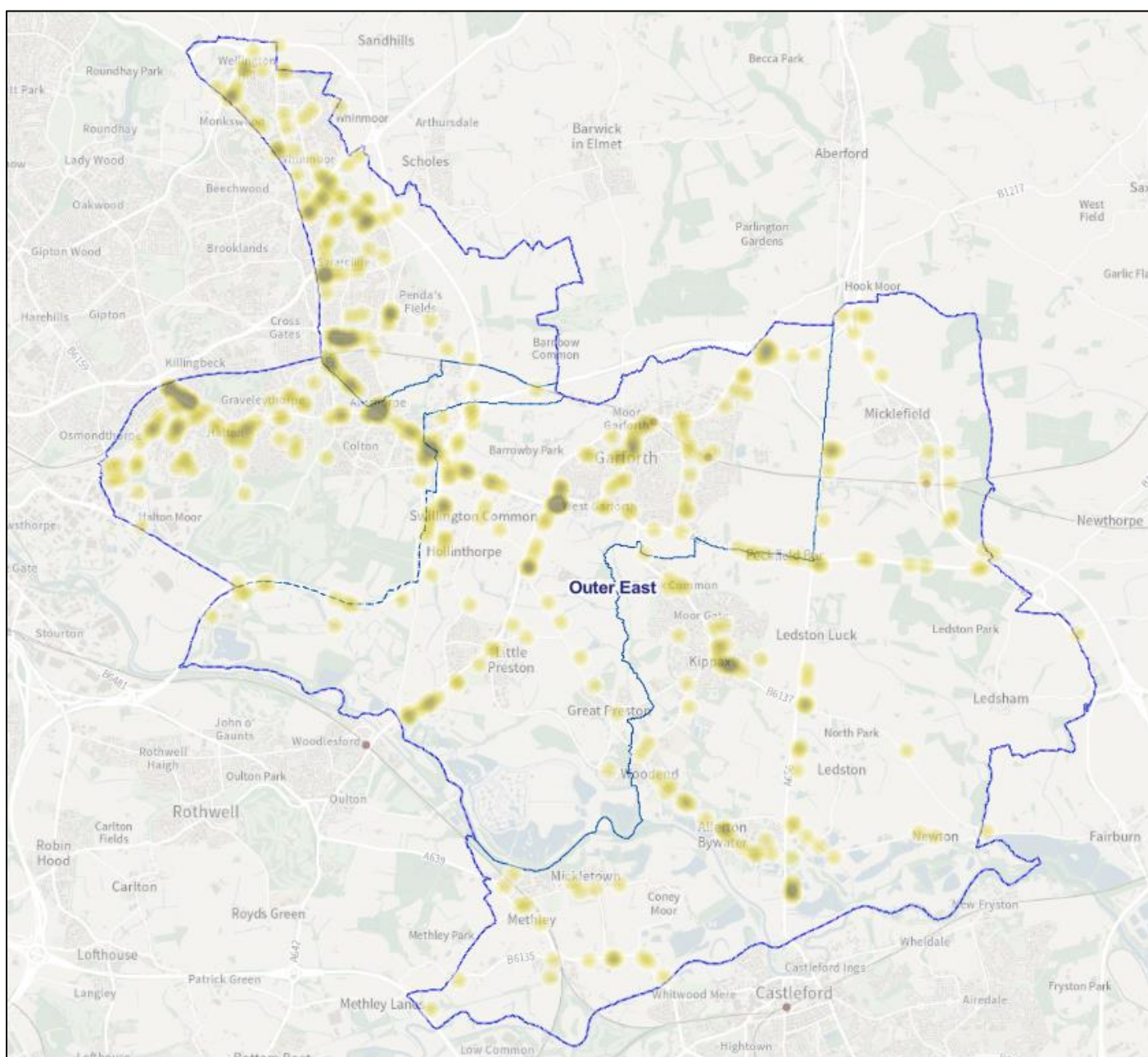
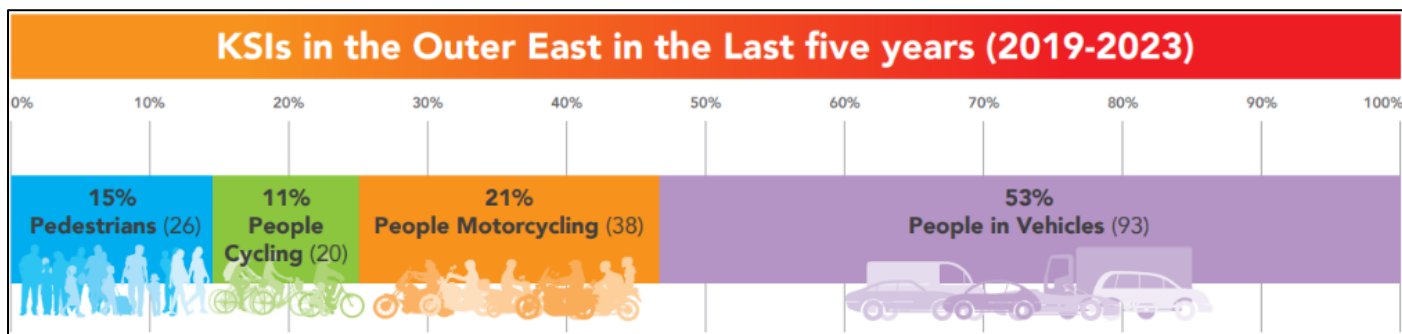
As we move forward with our LCWIP plans we will seek to develop improved ways of sharing these plans with communities and those interested in our walking and cycling networks.



Map 2 – Examples of potential new LCWIP routes in Outer East

Road collision data in Outer East

The last 5 years collision data has also been analysed and mapped to see if the location of the responses correlates with existing collision hotspots. The locations where killed or serious injury (KSI) occurred are shown on the mapped below, which also highlight the IMD.



Proposed list of new transport improvement schemes in Outer East

Consultation feedback has been reviewed to refine existing transport enhancement proposals and detect new possible projects. The aim is to prepare a pipeline of ready-to-implement cycling and walking initiatives to seize upcoming financing opportunities.

The attached heatmap (figure 2) was produced with data gathered from the 'Leeds Streets for All' consultation. The areas with concentrated colors indicate the places in the Outer East that attracted the most feedback. This map visually presents the principal spots where residents have identified problems within the Outer East region.

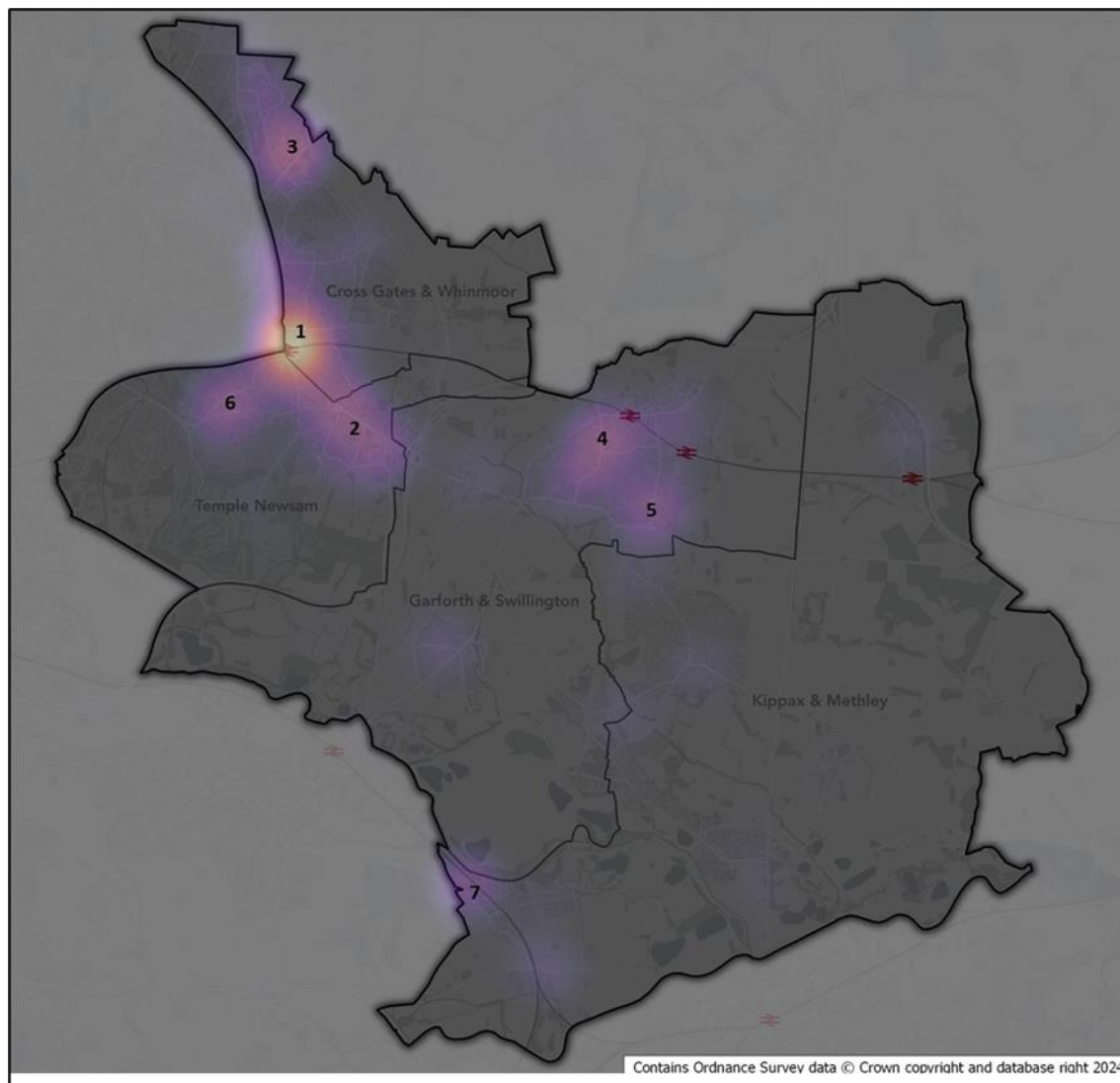


Figure 2 – Outer East survey response heatmap.

Map Number	Locations
1	B6902 Cross Gates centre, rail station and Crossgates Shopping Centre
2	B6902 - Cross Gates / Selby Roundabout leading to A1(M) junction 46
3	Whinmoor – A64 York Road / Sherburn Road North
4	Garforth – Main Street and A642 Wakefield Rd / Aberford Road
5	Garforth – A63 Selby Road and Nine lands Lane
6	Halton – A63 Selby Rd and Chapel St
7	Methley – A639 Barnsdale Road

Respondents suggested solutions.

A list of potential interventions is shown in table 3. This list is not exhaustive and can only be developed as funding opportunities become available. It's possible some of the issues identified from the survey we are already aware of have been unable to resolve to date.






















Suggested solutions	Theme	
Identify new pedestrian and cycle road crossing points to improve safety.	WALKING & WHEELING 	CYCLING 
Improve access to/and between key transport interchanges i.e. Garforth rail & Crossgates rail station and district centres, and commercial centres including Colton, Thorpe Park.	WALKING & WHEELING 	CYCLING 
	BUS STOPS & RAIL STATIONS 	
Review feasibility of providing more rail and road crossings for cyclists and pedestrians. Areas adjacent to the Trans Pennine rail line and the stations at Crossgates and Garforth	CYCLING 	WALKING & WHEELING 
Develop more sustainable travel routes between new housing developments and local amenities i.e. parks, recreational areas	WALKING & WHEELING 	STREET ENVIRONMENT 
	CYCLING 	
District centre improvements – wider footpaths, safer crossings, better public transport access, better lighting, improved public realm and reduced inconsiderate parking	WALKING & WHEELING 	STREET ENVIRONMENT 
	VEHICLES & PARKING 	
Encourage the development of safer local cycling and walking routes to key local destinations i.e. schools, shops, libraries	CYCLING 	WALKING & WHEELING 
Traffic calming measures to reduce anti-social driving.	VEHICLES & PARKING 	STREET ENVIRONMENT 
Consider measures to curb inconsiderate parking on pavements, at junctions, public transport & cycling infrastructure and blocking access to property and businesses.	VEHICLES & PARKING 	WALKING & WHEELING 
	BUS STOPS & RAIL STATIONS 	CYCLING 










Table 3 – Suggested solutions












List of potential new schemes identified from the LAMP survey in the Outer East












The following list of potential new interventions have been identified from the responses which would improve transport connectivity in the local area. More details on this list can be found in Table 4 below.












It is important to remember that none of LCWIP or the new scheme suggestions are currently funded but the list does provide an indication of what potential types of transport improvement could be prioritised and delivered if future funding opportunities became available. This list isn't exhaustive and should be treated as a guide to show what could be achieved.

Appendix 1: Proposed schemes - The Local Plan

Ref	Proposed intervention	Type of intervention	Location	Alignment with Connecting Leeds Transport Strategy	Theme
1	Reallocating Road Space to better serve the needs of those using Main Street on foot and bus passengers. Consideration of changes to parking: promoting turnover for enhanced availability of spaces.	High Street Healthy Streets to prioritise sustainable travel.	Garforth Main Street	<ul style="list-style-type: none"> - Healthier streets approach - Safer walking and cycling routes - Safer Streets - Improved access between public transport interchanges - Improved pedestrian access - Parking Management 	<div style="background-color: #e91e63; color: white; padding: 5px; text-align: center;"> WALKING & WHEELING  </div> <div style="background-color: #009688; color: white; padding: 5px; text-align: center;"> CYCLING  </div> <div style="background-color: #d32f2f; color: white; padding: 5px; text-align: center;"> VEHICLES & PARKING  </div> <div style="background-color: #003366; color: white; padding: 5px; text-align: center;"> BUS STOPS & RAIL STATIONS  </div>
2	Enhancing access for all to key core network bus stop for all members of the community in Methley.	Bus Stop Accessibility.	Methley. A639 Methley Lane.	<ul style="list-style-type: none"> - Inclusive and Accessible to everyone - Healthier Streets - Enhance Public Transport 	<div style="background-color: #e91e63; color: white; padding: 5px; text-align: center;"> WALKING & WHEELING  </div> <div style="background-color: #003366; color: white; padding: 5px; text-align: center;"> BUS STOPS & RAIL STATIONS  </div> <div style="background-color: #8d6e63; color: white; padding: 5px; text-align: center;"> STREET ENVIRONMENT  </div>
3	Better provision of accessible dropped kerbs and footpath refurbishments to ensure access for all to the library.	Accessibility to community facilities.	Mickletown	<ul style="list-style-type: none"> - Healthier streets approach - Inclusive and Accessible to everyone - Safer walking and cycling routes 	<div style="background-color: #d32f2f; color: white; padding: 5px; text-align: center;"> VEHICLES & PARKING  </div> <div style="background-color: #e91e63; color: white; padding: 5px; text-align: center;"> WALKING & WHEELING  </div>

4a	<p>Opportunities for improved crossing for connectivity to greenway and walking links including to the bus network</p> <p>Investigate upgrading existing zebra to signalised crossing.</p>	Improved and safer crossing facilities.	<p>Barnsdale Road. Methley Junction.</p> <p>Methley, Boundary House Pub.</p>	<ul style="list-style-type: none"> - Inclusive and Accessible to everyone - Safer walking and cycling routes 	<p>WALKING & WHEELING </p> <p>CYCLING </p>
4b	Feasibility of shuttle working under the bridge to allow for widened pavements under the bridge	Improved pedestrian & cycling provision under Methley Junction Bridge	Methley Junction Bridge	<ul style="list-style-type: none"> - Inclusive and Accessible to everyone - Safer walking and cycling routes 	<p>CYCLING </p> <p>WALKING & WHEELING </p>
5	Parking Management	Primary schools in Villages could have parking management or school street measures.	Kippax & Swillington	<ul style="list-style-type: none"> - Parking Management 	<p>VEHICLES & PARKING </p>
6	Bar Lane Bridge improvements	Investigate possible improvements	Garforth Bar Lane Bridge.	<ul style="list-style-type: none"> - Safer walking and cycling routes - Parking Management 	<p>CYCLING </p> <p>WALKING & WHEELING </p> <p>VEHICLES & PARKING </p>
7	Investigate revision to junction arrangement at Aberford Road / Station Rd	Consider focus on sustainable access to Garforth (main) Train Station	Garforth Train Station	<ul style="list-style-type: none"> - Healthier streets approach - Safer walking and cycling routes - Safer Streets - Improved access between public transport interchanges - Improved pedestrian access - Parking Management 	<p>WALKING & WHEELING </p> <p>STREET ENVIRONMENT </p> <p>CYCLING </p>

					 
8	Zebra Crossing(s) or improved uncontrolled facilities.	Better crossing facilities for schools, shops, buses	Cross Green Lane	<ul style="list-style-type: none"> - Healthier streets approach - Safer walking and cycling routes - Safer Streets - Improved access to public transport - Inclusive and Accessible to everyone 	   
9	Opportunities to make cycling route signage clearer and other possible route improvements	Possible improvements to existing cycle routes.	Colton & Whitkirk area	<ul style="list-style-type: none"> - Safer and more attractive cycle routes - Inclusive and Accessible to everyone 	 
10a	Enhanced provision of cycle parking	Cycle Parking	Crossgates Centre	<ul style="list-style-type: none"> - Improved cycle infrastructure 	
10b	Review crossing timings - try and make more responsive for pedestrians	Signals changes	Crossgates Centre	<ul style="list-style-type: none"> - Healthier streets approach - Safer walking and cycling routes - Safer Streets - Improved access to public transport - Inclusive and Accessible to everyone 	 

					<p>STREET ENVIRONMENT </p> <p>CYCLING </p>
10c	Improvements to paths into the rail station.	Accessibility & connectivity to the rail station	Crossgates Train Station	<ul style="list-style-type: none"> - Improved access to public transport - Inclusive and Accessible to everyone - Safer Streets 	<p>BUS STOPS & RAIL STATIONS </p> <p>WALKING & WHEELING </p>
11	New Zebra crossing across Austhorpe Road and continuous footways across side roads	Make it easier to get to the local centre and around the neighbourhood.	Austhorpe & Manston Lane	<ul style="list-style-type: none"> - Healthier streets approach - Safer Streets - Improved access to public transport - Inclusive and Accessible to everyone 	<p>CYCLING </p> <p>STREET ENVIRONMENT </p> <p>BUS STOPS & RAIL STATIONS </p>
12	Cycle Route along Barwick Road, with new crossing of ring road to connect into existing superhighway route	Improved Swarcliffe Health trail and increased connectivity between neighbourhoods.	Swarcliffe/Manston/Seacroft	<ul style="list-style-type: none"> - Healthier streets approach - Safer Streets 	<p>CYCLING </p> <p>WALKING & WHEELING </p>
13	Investigate maximising opportunities to improve connectivity for existing residents through the planned ELOR housing development.	New and improved routes	Whinmoor	<ul style="list-style-type: none"> - Healthier streets approach - Safer Streets - Improved access to public transport - Inclusive and Accessible to everyone 	<p>WALKING & WHEELING </p> <p>CYCLING </p>



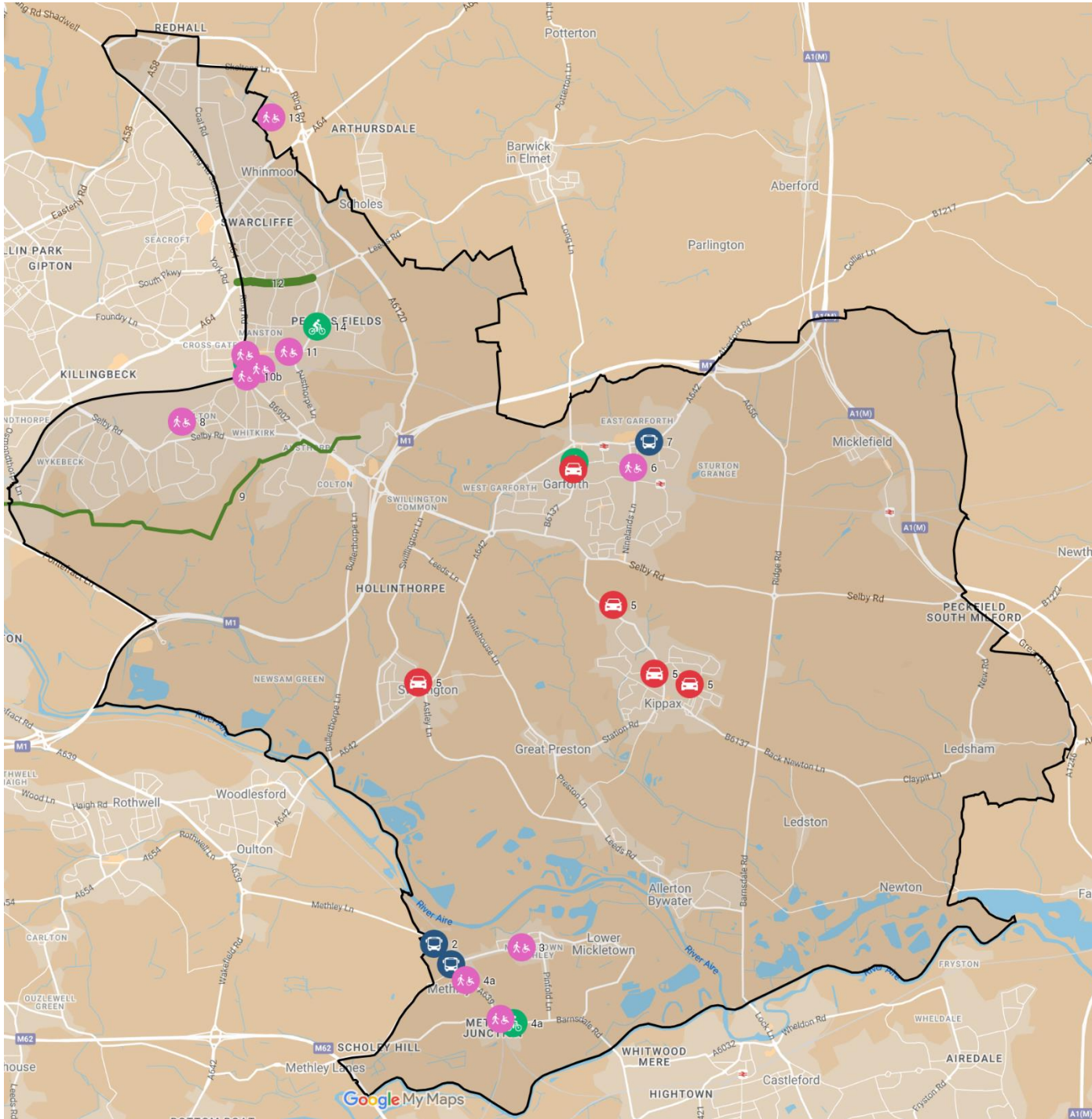
14	Investigate possibilities to widen and improve surface along 'Pendas Way', and opportunities to improve signage and wayfinding		Crossgates	<ul style="list-style-type: none"> - Healthier streets approach - Safer Streets - Inclusive and Accessible to everyone 	<div style="background-color: #8B4513; color: white; padding: 5px; text-align: center;"> STREET ENVIRONMENT  </div> <div style="background-color: #C71585; color: white; padding: 5px; text-align: center;"> WALKING & WHEELING  </div>
----	--	--	------------	---	---

Table 4 – Potential list of new transport improvement schemes.

Map of table 4 overleaf



Sources of Funding

All areas of Leeds (including Outer East) benefit from the Maintenance and Traffic Signal funding, which is already allocated separately across Leeds. Information obtained from the Leeds Streets for All' surveys will be shared within highways to help.

The main source of available central funding is from the City Region Sustainable Transport Fund (CRSTS). The £830 million City Regional Sustainable Transport Settlement (across West Yorkshire) is aimed at providing an integrated and inclusive transport network which was made possible thanks to the West Yorkshire Mayoral devolution deal.

The Active Travel Fund (ATF) has more of a single focus on sustainable travel is also being used in local areas. All these funds are designed to invest in transport schemes which improves people everyday lives. Table 5 below illustrates this funding, and how we may attain more.






	City Region Sustainable Transport settlement Fund (CRSTS)					Other Potential Funding Sources	
	Transformational Schemes	Safer Roads	Healthy Streets	Traffic Signals	Maintenance	Active Travel Fund (ATF)	Bus Service Improvement Plans (BSIP)
VEHICLES & PARKING 	X	X		X	X		
WALKING & WHEELING 	X	X	X			X	
CYCLING 	X			X	X	X	
BUS STOPS & RAIL STATIONS 	X		X				X
STREET ENVIRONMENT 	X		X			X	

Table 5 – Examples of main funding sources available

It's also possible for targeted funding to be made available from central government that could cover any of the five themes to support specific initiatives in line with national policy. Some funding has already been received via the Network North which has £19.8M overall, to cover a wide variety of difference transport initiatives. More is expected in the coming months.

Useful links:

- [Network North - Levelling Up.](#)
- [Street improvement project puts Leeds neighbourhood on path to bright future,](#)
- [Active Travel Fund: local transport authority allocations - GOV.UK \(www.gov.uk\)](#)
- [Leeds Vision Zero 2040 Strategy](#)

Section 5: What happens next?

Further discussions with LCC project officers, Exec Members, and Ward Councillors to:

1. Determine how to present the results – via an evaluation report and common webpage formats.....
2. Assess how the LSFA online consultation can enhance current Highway & Transportation reporting processes for improved local interventions
3. Explore LSFA's potential to integrate Transport policy objectives into local schemes to support our Transport Strategy goals
4. Note: A dedicated working group has been established to evaluate the existing process for member conversations, reporting and monitoring highway and transportation issues, with a view to potentially creating one single solution.

This page is intentionally left blank



Report of: Head of Locality Partnerships

Report to: Outer East Community Committee
Cross Gates & Whinmoor, Garforth & Swillington,
Kippax & Methley, Temple Newsam

Report author: Charlotte Fletcher, Localities Officer **Tel: 07712 217 260**

Date: Tuesday 10 December 2024 **For Decision**

Outer East Community Committee - Finance Report

Purpose of Report

1. The report provides the Community Committee with an update on the budget position for the Wellbeing Fund, Youth Activity Fund, Capital Budget, as well as the Community Infrastructure Levy Budget for 2024/25. Financial decisions are taken to the Community Committee meetings to ensure transparency and that financial regulations are met.

Main Issues

2. Each Community Committee has been allocated a wellbeing budget (revenue and capital) and Youth Activities Fund which it is responsible for administering. The aim of these budgets is to support the social, economic, and environmental wellbeing of the area and provide a range of activities for children and young people, by using the funding to support projects that contribute towards the delivery of local priorities.
3. A group applying to the Wellbeing Fund must fulfil various eligibility criteria, including evidencing appropriate management arrangements and financial controls are in place; have relevant policies to comply with legislation and best practice e.g., safeguarding, and equal opportunities and be unable to cover the costs of the project from other funds.
4. Wellbeing funding cannot be paid retrospectively. An application form must be submitted and approved by the Community Committee before activities or items being purchased through wellbeing funding are completed or purchased.
5. The amount of wellbeing funding provided to each committee is calculated using a formula agreed by Council, taking into consideration both population and deprivation of an area.

- 6.** Capital (CRIS) injections are provided as a result of council assets being sold. 5% of the sale price (up to a maximum of £100k) of a council asset is pooled city-wide and redistributed to the Community Committee areas on the basis of deprivation. The Community Committee will receive a new capital injection every 6 months.
- 7.** Each Community Committee has also been allocated a Community Infrastructure Levy budget. For each CIL contribution, Leeds City Council retains up to 70-80% centrally, 5% is needed for administration and 15 - 25% goes to be spent locally. The money will be vested with the local Town or Parish Council if applicable, or with the local Community Committee and spend decided upon by that body. This local money is known as the 'Neighbourhood Fund' and should be spent on similar projects to the Wellbeing Fund (capital).
- 8.** In the Outer East Community Committee, the CIL money for Allerton Bywater Parish Council, Great and Little Preston Council, Kippax Parish Council, Ledsham Parish Council, Micklefield Parish Council and Swillington Parish Council will be administered by each individual Parish Council, whereas monies for Cross Gates & Whinmoor, Garforth, Methley and Temple Newsam will be administered by the Outer East Community Committee.
- 9.** It was agreed at Outer East Community Committee on the 02 October 2018 that CIL monies for Cross Gates & Whinmoor, Garforth, Methley and Temple Newsam would be spent in the ward it was generated in.
- 10.** Until the UK left the European Union, the EU's State Aid rules controlled how UK and discretionary EU funding was provided to enterprises and entities that engage in economic activities. Now the UK has left the EU, it is no longer bound by the State Aid rules and has developed its own domestic subsidy control regime, The Subsidy Control Act 2022. As the Subsidy Control Act 2022 has potential implications for the Community Committees as funding bodies, a 'subsidy control' assessment will be undertaken on all funding requests received by the Community Committees.
- 11.** Projects eligible for funding by the Community Committee could be community events; environmental improvements; crime prevention initiatives, or opportunities for sport and healthy activities for all ages. In line with the Equality Act 2010, projects funded at public expense should provide services to citizens irrespective of their age, disability, gender reassignment, marriage and civil partnership, pregnancy and maternity, race, religion or belief, sex, and sexual orientation: the fund cannot be used to support an organisation's regular business running costs; it cannot fund projects promoting political or religious viewpoints to the exclusion of others; projects must represent good value for money and follow Leeds City Council Financial Regulations and the Council's Spending Money Wisely policy; applications should provide, where possible, three quotes for any works planned and demonstrate how the cost of the project is relative to the scale of beneficiaries; the fund cannot support projects which directly result in the business interests of any members of the organisation making a profit.
- 12.** Any request for funding would involve discussions with appropriate ward members. Where projects do not have support from the Community Committee and are not approved, applicants are offered further discussions and feedback if this is requested.

13. In order to provide further assurance and transparency of all decisions made by the Community Committee, any projects that are not approved will be reported to a subsequent Community Committee meeting.
14. Sometimes urgent decisions may need to be made in between formal Community Committee meetings regarding the administration of Wellbeing and Youth Activity budgets, and also regarding the use of the Community Infrastructure Levy (CIL) Neighbourhood Fund which has been allocated to the Committee. Concurrently with the Committee, designated officers have delegated authority from the Director of Communities, Housing and Environment to take such decisions.
15. The Community Committee has previously approved the following 'minimum conditions' in order to reassure Members that all delegated decisions would be taken within an appropriate governance framework, with appropriate Member consultation and only when such conditions have been satisfied:
 - a) consultation must be undertaken with all committee/ relevant ward members prior to a delegated decision being taken:
 - b) a delegated decision must have support from a majority of the community committee elected members represented on the committee (or in the case of funds delegated by a community committee to individual wards, a majority of the ward councillors); and
 - c) details of any decisions taken under such delegated authority will be reported to the next available community committee meeting for members' information.
16. Members are reminded that the necessary scrutiny of applications to satisfy our own processes, financial regulations and audit requires the deadline for receipt of completed applications to be at least five weeks prior to any Community Committee. Some applications will be approved via Delegated Decision Notice (DDN) following consultation with Members outside of the Community Committee meeting cycle.
17. Members are reminded that urgent delegated decisions on wellbeing funding also covers small grant decisions. In agreement with the Executive Board Member for Communities, Community Committee Chairs & also in accordance with the communication that was sent out to all committees/ Elected Members in March 2023, the approval threshold for small grants has now increased from the 01 April 2023; up to £1000 per ward. This approach will ensure consistency in terms of administering small grants, in accordance with the committees' minimum conditions.

Wellbeing Budget Position 2024/25

18. The total revenue budget approved by Executive Board for 2024/25 was **£72,183.00** for the Outer East Community Committee. Table 1 shows a carry forward figure of **£80,681.40** which includes underspends from projects completed in 2023/24. Allocated wellbeing projects in 2023/24 is **£68,613.66** and not yet completed. The total revenue funding available to the Community Committee for 2024/25 is therefore **£84,250.74**. A full breakdown of the projects approved or ring-fenced is available on request.
19. The total amount approved on Table 1 includes all the projects the committee has approved in 2024/25. It is possible that some of the projects may not use their allocated spend. This could be for several reasons, including the project no longer going ahead, the project not taking place within the dates specified in the funding agreement, or failure to submit

monitoring reports. Due to this the final revenue balance may be greater than the amount specified in Table 1.

- 20.** The Community Committee is asked to note that so far, a total of **£45,210.80** has been allocated to projects and there is a remaining balance of **£39,559.94** in the Wellbeing Revenue Fund. A full breakdown of the projects is listed in Table 1 and available on request.

TABLE 1: Wellbeing Revenue 2024/25

Wellbeing Revenue	OE (£)	Ward Split			
		Cross Gates & Whinmoor	Garforth & Swillington	Kippax & Methley	Temple Newsam
INCOME: 2024/25	£72,183.00	£18,045.75	£18,045.75	£18,045.75	£18,045.75
Balance Brought Forward from Previous Year 2023/24 (with even split of balance remaining)	£80,681.40	£19,136.06	£27,566.51	£14,471.43	£19,507.40
Less Projects Brought Forward from Previous Year (2023/24)	£68,613.66	£16,119.13	£24,549.58	£11,454.49	£16,490.46
TOTAL AVAILABLE: 2024/25	£84,250.74	£21,062.68	£21,062.68	£21,062.68	£21,062.68

Wellbeing Projects 2024/25 (Including Small Grant & Skip Allocations)	OE (£)	Ward Split			
		Cross Gates & Whinmoor	Garforth & Swillington	Kippax & Methley	Temple Newsam
Community Remembrance and Reflection Garden	£537.00	£179.00	£ -	£179.00	£179.00
Football World Fun Day	£500.00	£ -	£ -	£ -	£500.00
Garforth Gala Skip	£250.00	£ -	£250.00	£ -	£ -
Community Engagement	£2000.00	£500.00	£500.00	£500.00	£500.00
Kippax Gala	£2,344.00	£ -	£ -	£2,344.00	£ -
Grit Bin Refills	£1,500.00	£ -	£ -	£1,500.00	£ -
School Holiday Programme (C&W, TN)	£15,377.55	£7,688.80	£ -	£ -	£7,688.75
School Holiday Programme (KM)	£2,949.75	£ -	£ -	£2,949.75	£ -
Leeds Rhinos Summer Camp	£6,000.00	£2,000.00	£2,000.00	£ -	£2,000.00
Public Space CCTV Cameras	£6,000.00	£ -	£4,000.00	£2,000.00	£ -
Wider Community Support & Engagement Activities	£5,000.00	£5,000.00	£ -	£ -	£ -
Youth Service Autumn/ Winter Programme	£2,752.00	£ -	£2,752.50	£ -	£ -
Total Spend 2024/25:	£45,210.80	£15,367.80	£9,502.50	£9,472.75	£10,867.75
Balance Remaining 2024/25:	£39,559.94	£6,214.88	£11,560.18	£11,589.94	£10,194.94

Projects for Consideration and Approval

21. Project Title: Empowering East Leeds 2024/25

Organisation: Connecting Crossgates

Total Project Cost: £25,318.00

Amount Proposed from Wellbeing & YAF Budget: £12,400

Wards Covered: Cross Gates & Whinmoor (£10,000), Garforth & Swillington (£400), Kippax & Methley (£400), Temple Newsam (£1,600)

Project Summary: Grant funding will enable the organisation to enhance key projects, expand reach, and further empower the local community through engagement and connection. Funding will be used to support the delivery of key initiatives including:

- **Intergenerational Wellbeing Groups:** These groups provide accessible spaces for individuals of all ages to engage in creative activities and social interactions.
- **Morethan Café:** A weekly intergenerational café offering coffee, cake, and social connection.
- **Poole Estate Community Group:** A casual evening gathering with refreshments for adults and supervised children, providing a supportive space for conversation and crafts.
- **Craft & Chat:** Bi-monthly sessions for personal projects or guided activities in a friendly environment.
- **Music Hour:** Monthly events led by local musicians, encouraging participation and performance.
- **Community Fridge:** Open three times a week to redistribute surplus food at an affordable price, combating food insecurity.
- **Cookery classes:** Weekly session to support people to make best use of food from the Community Fridge.
- **Repair Café:** Monthly events for community members to bring broken items for volunteer repair assistance, promoting sustainability.
- **Events:** Previous events offered include parties, trips and mental health sessions.
- **Signposting:** This need will increase with the closure of the Cross Gates and Whinmoor Community Hub. The organisation will train and equip group leaders to effectively support participants to access all relevant local services and support.
- **Holiday Clubs:** Engaging holiday clubs for children and youth during school breaks, ensuring a safe environment with healthy food.
- **Training and Volunteering:** Programs provide skill development and confidence-building opportunities through 60 - 80 volunteer places and 15 - 18 paid roles, empowering individuals to contribute to their community while enhancing personal and professional growth.

Community Committee Plan Priorities/ Objectives

- Health & Wellbeing; Resilient Communities; Child Friendly City; Good Growth & Best City for Business; Making Leeds the 'Best City' to Live In & Best City for Communities

22. Project Title: PHAB Club 2024/25

Organisation: PHAB -Leeds

Total Project Cost: £5,930.87

Amount Proposed from Wellbeing Budget: £878.65

Wards Covered: Cross Gates & Whinmoor (£109.83), Garforth & Swillington (£329.49), Temple Newsam (£439.33)

Project Summary: Grant funding will enable PHAB, a city-wide charity helping to improve the lives of people isolated because of their disabilities, to continue providing a weekly social club evening with the help of professionals. Funding will contribute towards the cost of one part-time youth & community worker, staff for 43 weeks (April 2024 to March 2025) at £79.09 per week, activity/ entertainment/ lecturer expenses for 43 weeks at £55.00 per week, BSL tutor, approximate monthly visits - £15 per visit.

Community Committee Plan Priorities/ Objectives

- Health & Wellbeing; Resilient Communities & Best City for Communities

23. Project Title: Grit Bin Installation

Organisation: Safer Stronger Communities, Leeds City Council

Total Project Cost: £219.33

Amount Proposed from Wellbeing Budget: £219.33

Wards Covered: Temple Newsam (£219.33)

Project Summary: Grant funding will be used to purchase and install a new blue grit bin (inc. salt) on Hermon Road, LS15 7ED.

Community Committee Plan Priorities/ Objectives

- Health & Wellbeing & Best City for Communities

Monitoring Information

- 24.** As part of the funding agreements, all projects which have had funding approved by the Community Committee are required to provide update reports on the progress of their project. These reports are so that the Community Committee can measure the impact the project has had on the community and the value for money achieved.

Since the last Community Committee meeting, the following project monitoring reports have been submitted:

- a) **Breeze in the Park,**

Wards Covered: Cross Gates & Whinmoor and Temple Newsam.

Project Monitoring Summary: Following the success of 2023 delivery model, Breeze in the Park events were delivered over the school summer holidays in 2 x 2.5-hour sessions and took place as follows:

- Manston Park: 11 August 2023.
- Primrose: 16 August 2023.

Sessions times slots: 12:00: -14:30 and 15:00 – 17:30. Sessions were bookable online via the Breeze website at 50p per child. Capacity for tickets online were capped at five hundred per session.

As a response to the challenges facing families not having access to internet or not being able to afford the 50p charge two hundred free places were made available. This opportunity was promoted and made available through the Cluster teams working across all the schools in the area. Although there was a good response in young people being allocated the tickets, Breeze Leeds do not always see a huge uptake in those children attending and will continue to develop this offer to maximise the opportunity in 2025.

Manston Park was identified as a new venue for our relaxed programme for the first year introducing a relaxed session in Outer East area. This proved popular with 65 children with SEND attending the quieter hour.

Attendance breakdown across both Breeze events:

- Total number of *young people*: 1,096
- Estimated number of *parent/ carers*: 1,644
- Total number of attendees: 2,740

Breeze in the Park events are made up of six zones with activities available in each zone for all age ranges. The following activities were delivered in each zone:

- *Inflatable Zone*: Giant Obstacle Course Inflatable, Large Superdome Bouncy Castle, Jungle Slide Inflatable, Demo Ball Inflatable, Bounce & Slide Inflatable, Jungle Gym, Interactive Play Zone, Pillow Wars, Sumo Wrestling.
- *Play Zone*: Giant Connect 4, Giant Jenga, Skip Ropes, Lawn Darks, Hoops, Diablo building blocks, Mud and Sand play pits. *This area continues to grow each year and is extremely popular with young children (under three's). This is also the area Breeze will focus on improving and growing for the 2024 events.*
- *New for 2024*: As promised in 2023 we grew the under 5s area with addition of our Mini Gymnastics zone delivered as part of a partnership piece of work with Active Leeds. This particular area received some really positive feedback and we'd like to continue to grow this area with an over 5s gymnastics cause in 2025.
- *Arts Workshops*: Arts & Crafts including eco crafts, Imagination Gaming delivering math based fun puzzles, Claymation workshops for young people to learn how to make digital animations. Messy Play/ Creative Crafts delivering a make it and take it activity. Beauty workshops including nail art, hand and head massages, Lego Master workshop with Lego experts Brik Box.
- *Breeze Presents Performance Arena*: For 30 to 45 minutes at each event a paid performer delivers a fun, interactive show for all the family. Performances varied from event to event but included one of the following performers:
 - *Professor Pumpnickel*: Science show with bags, explosions.
 - *Gecko*: Ukulele Workshops.
 - *Magic Show with Chris*.

- *Teddy Bear Picnic*: Children's Entertainers.
- *Suitcase Pete*: Circus Skills Workshop.
- *Magic Show & Balloon Modelling*.
- *Boom Chika Boom*: Dance, sing, rave workshops.

This area was phenomenally successful with lots of parents and children relaxing on the grass watching and interacting with each performance.

- *Sports Zone*: A small section of the event for children to play sports including mini football and Cricket Skills providing an open free play area for all the family to get involved. This was a great area for our young volunteer team to support.
- *Info Zone*: Opportunities were made available for voluntary and private sector organisations to come along to each event to promote their service/ offer, as a result, fifty-five organisations attended Breeze events to engage with the local community.

DDN

25. Since the last Community Committee held on 17 September 2024, no projects have been approved by DDN.

Declined Projects

26. Since the last Community Committee, held on 17 September 2024, no projects have been declined.

Youth Activities Fund Position 2023/24

27. The total Youth Activities Fund budget approved by Executive Board for 2024/25 was **£40,375.00** for the Outer East Community Committee. Table 2 shows a carry forward figure of **£32,095.54** which includes underspends from projects completed in 2023/24. Allocated projects in 2023/24 is **£32,095.54** and not yet completed. The total YAF funding available to the Community Committee for 2024/25 is therefore **£40,375.00**. A full breakdown of the projects approved is available on request.

28. The Community Committee is also asked to note that £2,000 for Leeds Rhinos Summer Camp and £2,873.75 for School Holiday Programme (KM) has been moved from Wellbeing to YAF (Kippax & Methley), therefore there is **£19,668.88** balance remaining in the Youth Activity Fund for 2024/25. A full breakdown of the projects is listed on table 2 and available on request.

TABLE 2: Youth Activities Fund 2024/25

YAF Revenue	OE (£)	Ward Split			
		Cross Gates & Whinmoor	Garforth & Swillington	Kippax & Methley	Temple Newsam
INCOME: 2024/25	£40,375.00	£10,093.75	£10,093.75	£10,093.75	£10,093.75
Balance Brought Forward from Previous Year (2023/24)	£32,095.54	£10,820.00	£11,715.00	£-	£9,560.54
Less Projects Brought Forward from Previous Year (2023/24)	£-	£ -	£-	£-	£ -
TOTAL AVAILABLE: 2024/25	£40,375.00	£10,093.75	£10,093.75	£10,093.75	£10,093.75

YAF Projects 2024/25	OE (£)	Ward Split			
		Cross Gates & Whinmoor	Garforth & Swillington	Kippax & Methley	Temple Newsam
Breeze in the Park	£7,600.00	£3,800.00	£ -	£ -	£3,800.00
TNCP Cluster Summer Holiday Programme	£4,000.00	£ -	£ -	£ -	£4000.00
Kippax Kicks	£5,220.00	£ -	£ -	£5,220.00	£ -
Leeds Rhinos Summer Camp	£2,000.00	£ -	£ -	£2,000.00	£ -
School Holiday Programme (KM)	£2,873.75	£ -	£ -	£2,873.75	£ -
Total Spend 2024/25:	£21,693.75	£3,800.00	£ -	£10,093.75	£7,800.00
Balance Remaining 2024/25:	£19,668.88	£6,293.75	£10,093.75	£ -	£2,293.75

Capital Budget 2024/25

29. The Outer East Community Committee has a capital budget of **£77,994.12** available to spend, following capital injections. Members are asked to note the capital allocation broken down by ward and summarised in Table 3.

TABLE 3: Capital 2024/25

Capital Allocations & Injections	OE (£)	Ward Split			
		Cross Gates & Whinmoor	Garforth & Swillington	Kippax & Methley	Temple Newsam
Balance Brought Forward from Previous Year (2023/24)	£82,994.12	£19,977.33	£6,771.26	£23,616.79	£32,628.74
Less Projects Brought Forward from Previous Year (2023/24)	£ -	£-	£-	£-	£-
Injection 1 (2024/25)	£-	£-	£-	£-	£-
TOTAL AVAILABLE (2024/25):	£82,994.12	£19,977.33	£6,771.26	£23,616.79	£32,628.74

Capital Projects 2024/25	OE (£)	Ward Split			
		Cross Gates & Whinmoor	Garforth & Swillington	Kippax & Methley	Temple Newsam
Blands Recreation Ground	£5,000.00	£ -	£ -	£5,000.00	£ -
Total Spend 2024/25:	£5,000.00	£ -	£ -	£5,000.00	£ -
Balance Remaining 2024/25:	£77,994.12	£19,977.33	£6,771.26	£18,616.79	£32,628.74

Community Infrastructure Levy (CIL) Budget 2024/25

30. The Community Committee is asked to note that there is now a total of **£270,268.61** available to the Outer East Community Committee. Members are asked to note the CIL allocation broken down by ward and summarised in Table 4.

TABLE 4: Community Infrastructure Levy (CIL) 2024/25

CIL Allocations & Injections	OE (£)	Ward Split			
		Cross Gates & Whinmoor	Garforth & Swillington	Kippax & Methley	Temple Newsam
Balance Brought Forward from Previous Year (2023/24)	£300,420.61	£109,011.24	£165,475.91	£696.56	£25,236.90
Injection 1 (2024/23)	£ -	£ -	£ -	£ -	£ -
Underspend	£ -	£ -	£ -	£ -	£ -
TOTAL AVAILABLE (2024/25):	£330,420.61	£109,011.24	£165,475.91	£696.56	£25,236.90

CIL Projects 2024/25	OE (£)	Ward Split			
		Cross Gates & Whinmoor	Garforth & Swillington	Kippax & Methley	Temple Newsam
Grit Bin Refills	£1,700.00	£500.00	£500.00	£ -	£700.00
Festive Light Switch on Event at Austhorpe Road	£9,140.00	£9,140.00	£ -	£ -	£ -
Garforth Festive Light Switch on Event	£7,590.00	£ -	£7,590.00	£ -	£ -
Great Preston Cricket Club Security Fencing	£5,722.00	£ -	£5,722.00	£ -	£ -
Public Space CCTV Cameras – Outer East	£6,000.00	£3,000.00	£ -	£ -	£ 3,000.00
Total Spend 2024/25:	£30,152.00	£12,640.00	£13,812.00	£ -	£3,700.00
Balance Remaining 2024/25:	£270,268.61	£96,371.24	£151,663.91	£696.56	£21,536.90

Corporate Considerations

Consultation and Engagement

31. The Community Committee has previously been consulted on the projects detailed within the report.

Equality and Diversity/Cohesion and Integration

- 32.** All wellbeing funded projects are assessed in relation to Equality, Diversity, Cohesion, and Integration. In addition, the Communities Team ensures that the wellbeing process complies with all relevant policies and legislation.

Council Polices and City Priorities

- 33.** Projects submitted to the Community Committee for wellbeing funding are assessed to ensure that they are in line with Council and City priorities as set out in the following documents:

1. Vision for Leeds 2011 – 30
2. Best City Plan
3. Health and Wellbeing City Priorities Plan
4. Children and Young People's Plan
5. Safer and Stronger Communities Plan
6. Leeds Inclusive Growth Strategy

Resources and Value for Money

- 34.** Aligning the distribution of community wellbeing funding to local priorities will help to ensure that the maximum benefit can be provided.

Legal Implications, Access to Information and Call In

- 35.** There are no legal implications or access to information issues. This report is not subject to call in.

Risk Management

- 36.** Risk implications and mitigation are considered on all wellbeing applications. Projects are assessed to ensure that applicants can deliver the intended benefits.

Recommendations

- 37.** Members are asked to note and make decisions on the following where appropriate:
- a) Minimum condition arrangements for 2023/24 (paragraph 15)
 - b) Changes to the Small Grant administration process (paragraph 17)
 - c) Details of the Wellbeing Budget Position, Table 1 (paragraphs 18 - 20)
 - d) Projects for consideration and approval (paragraphs 21- 23)
 - e) Monitoring information for funded projects (paragraph 24)
 - f) Details of the Projects Approved via Delegated Decision (paragraph 25)
 - g) Details of the Youth Activities Fund (YAF) Position, Table 2 (paragraphs 27 - 28)
 - h) Details of the Capital Budget, Table 3 (paragraph 29)
 - i) Details of the Community Infrastructure Levy (CIL) Budget, Table 4 (paragraph 30)



Report of: Head of Locality Partnerships

Report to: Outer East Community Committee

**Cross Gates & Whinmoor, Garforth & Swillington,
Kippax & Methley, Temple Newsam**

Report author: Charlotte Fletcher, Localities Officer

Tel: 07712 217 260

Date: Tuesday 10 December 2024

For Information

Outer East Community Committee - Update Report

Purpose of report

1. To bring to members' attention an update of the work which the Safer Stronger Communities Team is engaged in, based on priorities identified by the Community Committee. It also provides opportunities for further questioning, or to request a more detailed report on a particular issue.
2. This report provides regular updates on some of the key activities between Community Committee meetings and functions delegated to Community Committees, Community Champions roles, community engagement, partnership and locality working.

Main issues

3. Children and Families: Champion Cllr Michael Millar

The Each Community Committee has been allocated a Youth Activity Fund which it is responsible for administering. The Youth Activity Fund has been made available to provide local activities for children and young people aged 8-17 years across the city.

The Youth Activity Fund requires the engagement and participation of children and young people in the decision making and evaluation of the fund. Children and young people are involved in the funding process and advise Community Committees on the activities they would like to take part in, in their respective areas.

A Youth Activity Fund Consultation Survey is now 'live' and young people can complete the survey by clicking the YAF Survey link, or alternatively, by scanning the QR code. The last day that young people can respond is the 31 March 2025.

YAF Survey link: <https://surveys.leeds.gov.uk/s/CGH1T7/>

YAF Survey QR code:



4. **Leedswatch**

Appendix 1 Leedswatch Report provides information on the different types of incidents captured by CCTV operators in real time for the cameras located in the Outer East wards, for the six-month period, 1st April 2024 to 30th September 2024.

5. **West Yorkshire Police**

Appendix 2 West Yorkshire Police Report provides comprehensive information highlighting key themes and activities of work undertaken in the Outer East wards.

6. **Community Engagement: Social Media**

Appendix 3 Social Media Report provides the Committee with information on posts, and details recent social media activity for the Outer East Community Committee Facebook page. The report highlights key themes promoted through social media posts, as well as topics addressed relevant to the period. The report covers the period of June to December 2024.

Corporate Considerations

7. **Consultation and Engagement**

The Community Committee has, where applicable, been consulted on information detailed within the report.

8. **Equality and Diversity/ Cohesion and Integration**

All work that the Communities Team are involved in is assessed in relation to Equality, Diversity, Cohesion, and Integration. In addition, the Communities Team ensures that the wellbeing process for funding of projects complies with all relevant policies and legislation.

9. Council Polices and City Priorities

Projects that the Communities Team are involved in are assessed to ensure that they are in line with Council and City priorities as set out in the following documents:

- Vision for Leeds 2011 – 30
- Best City Plan
- Health and Wellbeing City Priorities Plan
- Children and Young People’s Plan
- Safer and Stronger Communities Plan
- Leeds Inclusive Growth Strategy

10. Resources and Value for Money

Aligning the distribution of community wellbeing funding to local priorities will help to ensure that the maximum benefit can be provided.

11. Legal Implications, Access to Information and Call In

There are no legal implications or access to information issues. This report is not subject to call in.

12. Risk Management

Risk implications and mitigation are considered on all projects and wellbeing applications. Projects are assessed to ensure that applicants can deliver the intended benefits.

Conclusions

13. The report provides up to date information on key areas of work for the Community Committee.

Recommendations

14. The Community Committee is asked to note the content of the report and comment as appropriate.

Background documents¹

15. None.

¹ The background documents listed in this section are available for inspection on request for a period of four years following the date of the relevant meeting Accordingly this list does not include documents containing exempt or confidential information, or any published works Requests to inspect any background documents should be submitted to the report author.

Report to: Outer East Committee
Author(s): Siobhan Power, Leedswatch
Date: October 2024

CCTV Report – 1st April 2024 – 30th September 2024

1.0 Introduction

This report covers the different types of incidents captured by CCTV operators in real time for the cameras located in the Outer East area committee, for the six month period, 1st April 2024 to 30th September 2024.

2.0 Cameras in the Outer East area

The following cameras were used to capture incidents in the Outer East area;

- 34 – Fiddler Lane, Garforth
- 35 – Chapel Lane, Garforth
- 36 – Kippax High Street
- 315 – Church Street, Swillington
- 316 – Wakefield Road, Swillington
- 356 – Halton Village 1
- 357 – Halton Village 2
- 358 – Halton Village 3
- 363 – Station Road, Crossgates
- 364 – Austhorpe Road, Crossgates

3.0 GDPR – Information Sharing

The introduction of the GDPR 2018 regulations reviewed the area of information sharing and therefore restricted the detail of what can be provided. As a result, the content of this report may not have the detail of specific incidents previously reported but provides a summary of the types of incidents within the area.

4.0 Incidents captured by CCTV operators: see appendix 1

CCTV also contributes towards Police enquiries as requests are made for footage which may not have been observed “real time”. These incidents are not included in this report but can contribute towards arrests being made in the Outer East Area.

5.0 Requests for new Cameras

The Surveillance Camera Commissioner is appointed by the Home Secretary to ensure that surveillance camera systems in public places keep people safe and protect and support them.

Following changes to Data Protection legislation the council needs to ensure that all its CCTV systems are managed in line with the Commissioner’s recommendations to ensure there are no data breaches (this includes CCTV systems in all Leeds City Council assets including libraries, sports centres, council vehicles fitted with CCTV, etc.).

A dedicated CCTV compliance team has been established within Leeds City Council.

The compliance team also work closely with Information Governance to assist in ensuring all system owners are compliant with their codes of practice, policies, and procedures.

6.0 Recommendations

Contents of report to be noted.

Appendix One – CCTV incidents captured 1st April 2024 – 30th September 2024

Camera Number	34	35	36	315	316	356	357	358	363	364	Total incidents per category
Alarm Activation		1									1
ASB			1				1		3	6	11
Cash In Transit											
Drugs											
Enforcement											
Fire											
Health & Safety	1	1								1	3
Metro											
Police Operation	2	4				2				2	10
Public Order	6	4				2	2	1	2	2	19
Road Traffic	1		2	2	1				2		8
Sexual Offences											
Suspicious Events										1	1
Travellers											
Theft											
Total Per Camera	10	10	3	2	1	4	3	1	7	12	53

Outer East Community Committee Neighbourhood Policing Teams - Service Updates

NPT Wards	Crossgates & Whinmoor, Garforth & Swillington, Kippax & Methley, Temple Newsam & Halton.
Date Updates Provided	28 th November 2024
Meeting Date	10 th December 2024
Meeting Time	17:00 – 20:00 hrs (17:00 hours Councillors meeting with Inspector Nicholls)
Venue	Parish Centre, Ground Floor, St Marys Parish Church. Garforth. Leeds , LS25 1NR

Serious and Acquisitive Crime Demand Data

Outer East ward areas, yearly serious and acquisitive crime demands comparison tables for October - November 2023 vs 2024.

Outer East Crime Category	Oct - Nov 23	Oct - Nov 24	Change
Burglary - business and community	8	11	3
Burglary - residential	36	50	14
Robbery	7	4	3
Theft from motor vehicle	16	14	2
Theft from person	1	2	1
Theft of motor vehicle	16	8	8
Grand Total	84	89	5

Crossgates and Whinmoor Crime Category	Oct - Nov 23	Oct - Nov 24	Change
Burglary - business and community	2	1	1
Burglary - residential	15	12	3
Robbery	3	2	1
Theft from motor vehicle	4	5	1
Theft from the person	0	2	2
Theft of motor vehicle	4	3	1
Grand Total	28	25	3

Garforth and Swillington Crime Category	Oct - Nov 23	Oct - Nov 24	Change
Burglary - business and community	3	2	1
Burglary - residential	10	1	9
Robbery	1	0	1
Theft from motor vehicle	2	1	1
Theft from the person	0	0	0
Theft of motor vehicle	4	2	2
Grand Total	20	6	14

Kippax and Methley Crime Category	Oct - Nov 23	Oct - Nov 24	Change
Burglary - business and community	2	3	1
Burglary - residential	4	20	16
Robbery	0	1	1
Theft from motor vehicle	2	4	2
Theft from person	1	0	1
Theft of motor vehicle	3	1	2
Grand Total	12	29	17

Temple Newsam and Halton Crime Category	Oct - Nov 23	Oct - Nov 24	Change
Burglary - business and community	1	5	4
Burglary - residential	7	17	10
Robbery	3	1	2
Theft from motor vehicle	8	4	4
Theft from person	0	0	0
Theft of motor vehicle	5	2	3
Grand Total	24	29	5

Serious and acquisitive crime demands across the Outer East, presented with slightly increased demands overall with five additional recorded crime occurrences.

Burglary offences have presented with increased demands year on year, across the Kippax and Methley, Temple Newsam and Halton ward areas. The focus is currently on the 'Darker Nights' patrol plans, proactive deployments and overtime patrols have been implemented to address the rise in Burglary demands.

Anti-Social Behaviour Incident Demand Data

Outer East ward areas, yearly anti-social behaviour comparison tables for August - September 2023 vs 2024.

Outer East ASB Call Category	Oct - Nov 23	Oct - Nov 24	Change
ADULT NUISANCE NON - ALCOHOL RELATED	6	1	5
ALCOHOL	2	0	2
FIREWORKS/SNOWBALLING	26	34	8
LITTERING/DRUGS PARAPHERNALIA	0	1	1
NEIGHBOUR RELATED	2	9	7
NUISANCE CAR/VAN	7	14	7
NUISANCE EBIKE/ESCOOTER	0	1	1
NUISANCE MOTORCYCLE/QUAD BIKE	38	36	2
YOUTH RELATED	33	38	5
Grand Total	114	134	20



Crossgates and Whinmoor ASB Call Category	Oct - Nov 23	Oct - Nov 24	Change
ADULT NUISANCE NON - ALCOHOL RELATED	2	0	2
ALCOHOL	1	0	1
FIREWORKS/SNOWBALLING	17	24	7
LITTERING/DRUGS PARAPHERNALIA	0	0	0
NEIGHBOUR RELATED	0	4	4
NUISANCE CAR/VAN	0	0	0
NUISANCE EBIKE/ESCOOTER	0	0	0
NUISANCE MOTORCYCLE/QUAD BIKE	11	5	6
YOUTH RELATED	7	17	10
Grand Total	38	50	12

Garforth and Swillington ASB Call Category	Oct - Nov 23	Oct - Nov 24	Change
ADULT NUISANCE NON - ALCOHOL RELATED	2	1	1
ALCOHOL	1	0	1
FIREWORKS/SNOWBALLING	4	6	2
LITTERING/DRUGS PARAPHERNALIA	0	1	1
NEIGHBOUR RELATED	0	1	1
NUISANCE CAR/VAN	1	7	6
NUISANCE EBIKE/ESCOOTER	0	0	0
NUISANCE MOTORCYCLE/QUAD BIKE	4	10	6
YOUTH RELATED	7	3	4
Grand Total	19	29	10

Kippax and Methley ASB Call Category	Oct - Nov 23	Oct - Nov 24	Change
ADULT NUISANCE NON - ALCOHOL RELATED	2	0	2
ALCOHOL	0	0	0
FIREWORKS/SNOWBALLING	0	3	3
LITTERING/DRUGS PARAPHERNALIA	0	0	0
NEIGHBOUR RELATED	0	3	3
NUISANCE CAR/VAN	4	0	4
NUISANCE EBIKE/ESCOOTER	0	0	0
NUISANCE MOTORCYCLE/QUAD BIKE	9	16	7
YOUTH RELATED	5	8	3
Grand Total	20	30	10

Temple Newsam and Halton ASB Call Category	Oct - Nov 23	Oct - Nov 24	Change
ADULT NUISANCE NON - ALCOHOL RELATED	0	0	0
ALCOHOL	0	0	0
FIREWORKS/SNOWBALLING	5	1	4
LITTERING/DRUGS PARAPHERNALIA	0	0	0
NEIGHBOUR RELATED	2	1	1
NUISANCE CAR/VAN	2	7	5
NUISANCE EBIKE/ESCOOTER	0	1	1
NUISANCE MOTORCYCLE/QUAD BIKE	14	5	9
YOUTH RELATED	14	10	4
Grand Total	37	25	12

Current Local Priorities Outer East:

Partners and Public can access Leeds East local priority updates at: [Leeds East | West Yorkshire Police](#)

Community and Policing Priorities are reviewed frequently and will be amended in line with community concerns, raised issues at Police and Community Together (PACT) meetings, identified risks and information obtained from local policing analysis.

We will frequently share news updates on Social Media channels, Community Alert and via the West Yorkshire Police Website.

Ward Area - Crossgates and Whinmoor

To address reports of anti-social behaviour and reports of theft from shop, with a particular focus around the Co-op and surrounding businesses in Swarcliffe.

To continue our focus on addressing the use of stolen and off-road motorcycles driving illegally and in an anti-social manner in Swarcliffe, Stanks, Whinmoor and Crossgates.

- Neighbourhood Policing Team (NPT) officers continue to address the repeat and persistent reports of Anti-Social Behaviour and Theft at the Co-op, Swarcliffe. Several CPNS – Community Protection Notices have been issued to offenders, involved in offences at the store. Officers have forged positive working relations with management at the site, we will continue to engage with the store, gather evidence and take action against those involved in such behaviours and criminality.
- We have worked in partnership with Leeds City Council Youth Services, to reach out to young people in order to signpost them into local provisions available, whilst advising young people of the consequences of being involved in such behaviour. Officers and PCSO's have also been attending local youth provisions to engage with young people in the locality, to re-iterate these messages and to forge positive relations with young people.
- The team continue to work collaboratively with their neighbourhood colleagues at Inner East Leeds and the Off-Road Bike Team, to tackle the off road and stolen motorbikes

being seen regularly in and around the ward areas. A significant number of motorcycles, scooters and E-bikes continue to be recovered, due to a combination of officer's commitments to reduce demands and community intelligence. We are regularly reviewing call demands, to deploy officers to repeat demand locations to identify and disrupt offenders.

- In addition to the above, we have worked closely with a range of Housing providers to address properties involved in persistent anti-social behaviour resulting in tenancy enforcement actions taken, and have been engaging with a number of Beauty Salons, Hairdressers, and similar outlets as part of an ongoing Domestic Violence campaign.

Ward Areas – Garforth and Swillington, Kippax, Methley and Villages – set February 2023

- **To address public concerns of youth anti-social behaviour demands, including alcohol and drugs use in parkland areas.**
- **To target and address multiple road safety concerns including speeding and parking offences across the ward areas.**

Updates:

- We have continued to conduct multiple targeted high visibility and plain clothes patrols, across the identified location to address reports of anti-social behaviour and suspected drugs use, inclusive of The Graveyard in Garforth and Station Road, Allerton Bywater following concerns raised in the PACT meetings. We will continue to deploy across the locations, to identify young people involved in anti-social behaviour and to disrupt suspected drugs and alcohol misuse.
- A multi-agency operation with Leeds City Council Taxi Licensing was conducted in August 2024, with multiple vehicles stopped and checked. No vehicles were prohibited during the operation and advice was given to several motorists.
- On the 29th September 2024, officers deployed to reports of a car meet on Astley Lane, Swillington. Officers will continue to monitor the location and will utilise and enforce the City-wide Vehicular Nuisance PSPO (Public Spaces Protection Order), where applicable.
- To address ongoing parking and road safety concerns at Great Preston Primary School, which is part of the School Streets programme whereby parking time restrictions are in place, officers and PCSO's have conducted proactive deployments on a morning. The deployments resulted in further tickets being issued on the 1st October 2024, for dangerous and illegal parking, which follows on from previous warnings and tickets issued.
- On the 13th November 2024, officers conducted a Close Pass road safety operation alongside Leeds City Council Influencing Travel Behaviour Team on Selby Road, Garforth. A total of ten motorists were stopped and spoken to regarding the safe passing of cyclists, which is at least 1.5 meters when passing at speeds of 30mph.
- The Leeds District Off-Road Bike Team have been deploying across the ward to address raised concerns of nuisance motorcycle demands and dangerous riding. Officers seized a dirt bike under S59 of the Police Reform Act, for anti-social and dangerous riding on Great North Road and they located a moped stolen from North Yorkshire, in Micklefield following reports from the local community.

Ward Area - Temple Newsam and Halton - set August 2023

- **To address road safety concerns and road related offences, across the Temple Newsam and Halton ward with a particular focus on Temple Newsam Park and The Springs Retail Park.**
- **To address reports of urban street gangs and organised criminal groups involved in the supply of drugs and serious violence, particularly across the Wykebecks and Halton Moor sections of the ward.**

Updates:

- As part of Operation Anthenmill and Operation Shield, the dedicated youth violence engagement officer alongside Leeds City Council Youth Services continue to conduct proactive diversionary patrols, to engage with identified young individuals and divert them away from criminality.
- In line with Operation Doleedge, we continue to engage with local communities to gather intelligence in relation to the supply and production of drugs. We have executed several Misuse of Drugs warrants, in response to information received resulting in arrests and drugs and money seized.
- Multiple Road Safety and proactive deployments have been conducted with recent activities focused on and around the Temple Newsam estate, to address reports of vehicular nuisance. Operations were recently held with the Off-Road Bike Team, to tactically deploy the stinger, gather intelligence and enforce the city-wide Vehicular Nuisance Public Spaces Protection Order (PSPO). You can read more about the PSPO at: [Vehicular nuisance PSPO](#)
- The Temple Learning Academy Safer Schools officer also continues to address ongoing incidents of illegal and dangerous parking outside of the school. A recent ticket was issued to a motorist for parking on double yellow lines, after failing to comply with advice and warnings.

Events and Meetings:

Did you know Leeds East NPT, hold several PACT meetings, contact points and events across the Neighbourhoods we serve?

PACT meetings and contact points are an opportunity for the public to attend and speak with their local Neighbourhood Policing Teams, about any concerns or issues within the local communities.

You can keep up to date with our events and meetings, on our NPT website at:

[Events and meetings | West Yorkshire Police](#)

Please note this website is updated frequently, so it is beneficial to keep monitoring the page for any new or upcoming events, meetings or contact points.

Community Alert:

Community Alert which launched in 2019, has been updated to include a new range of benefits.

The system allows the Police to provide updates to the community on incidents, crime prevention and topics that matter to the local community.

For more information and to sign up visit: <https://www.wypcommunityalert.co.uk/>

Contacts:

There are several different ways you can contact the Police and obtain updates, from the Police listed below.

Contact Us

In an emergency dial 999 and non-emergency dial 101.

#ClickB4UCall

Did you know that you can use the below online methods, to contact West Yorkshire Police?

Local Crime Tracker

The Local Crime Tracker allows people to find out the status of an ongoing investigation or contact details of the officer in the case, using their crime reference number.

<https://www.westyorkshire.police.uk/crimetracker>

Online crime reporting

You can call 101 to report non-emergency crimes, but there are also ways to report certain crimes on the West Yorkshire Police website.

There are dedicated forms for reporting anti-social behaviour, nuisance bikes and hate crime.

Report Online at: <https://www.westyorkshire.police.uk/report-it>

101 Live Chat

Members of the public can have a two-way conversation with a member of the Customer Contact Centre using the Live Chat System.

The benefit of this system is that a Contact Centre Agent can help several people at the same time, rather than being engaged on one phone line, and for quick queries, it is an ideal way to beat the queue.

<https://www.westyorkshire.police.uk/101LiveChat>

Online crime reporting

You can call 101 to report non-emergency crimes, but there are also ways to report certain crimes on the West Yorkshire Police website.

There are dedicated forms for reporting anti-social behaviour, nuisance bikes and hate crime.

Report Online at: <https://www.westyorkshire.police.uk/report-it>

Ask the Police

West Yorkshire Police has recently signed up to askthepolice.uk which offers answers to frequently asked questions to the police. Residents are urged wherever possible to check on the website or mobile app first to see if they can get an answer to their question without needing to contact the police: <https://www.westyorkshire.police.uk/ask-the-police>

Social Media Accounts

Did you know we also hold accounts on Facebook and Twitter, where we frequently post our engagements and work conducted across the Neighbourhoods we serve?

You can:

'Like' us on Facebook – www.facebook.com/WYPLeedsEast

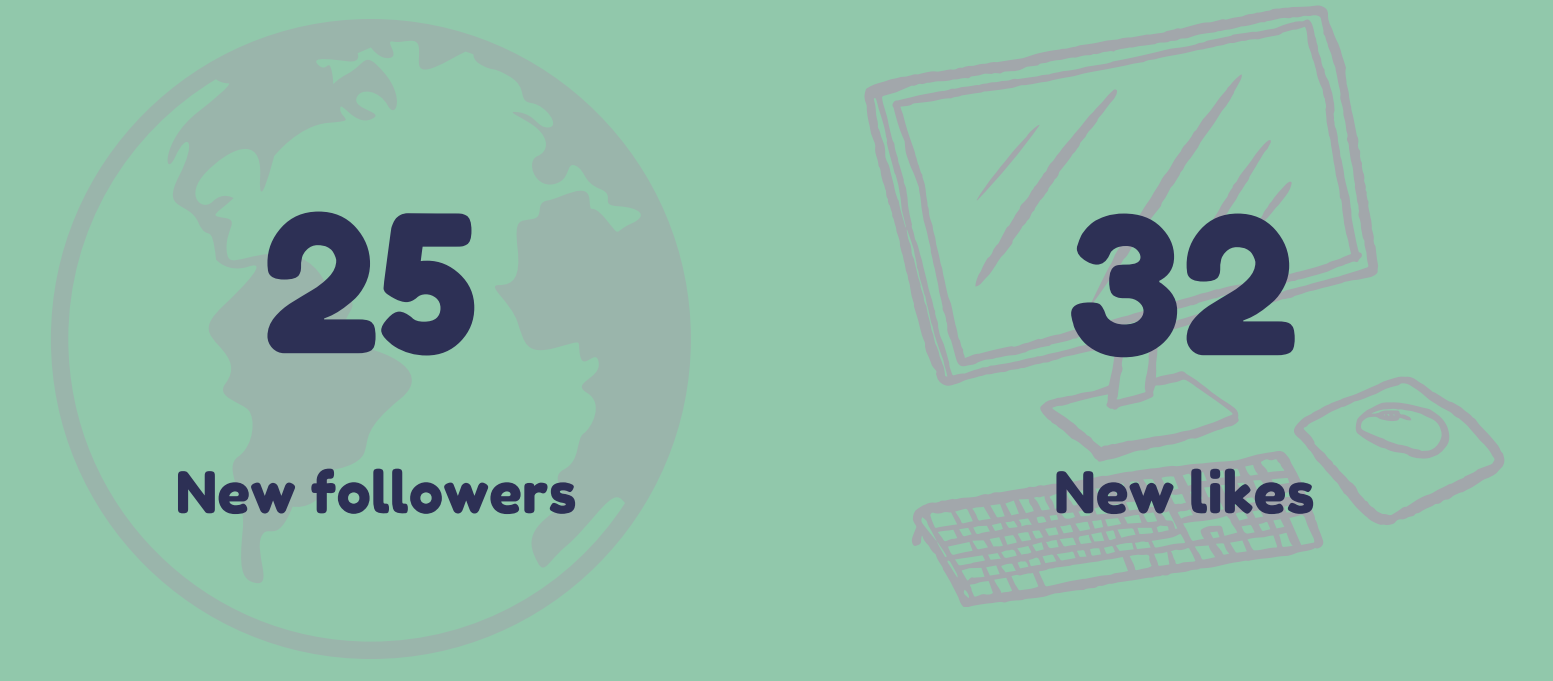
'Follow' us on Twitter - @WYP_LeedsEast

We hope the information assists in providing detailed information on how to contact the Police, keep up to date with meeting and events, receive messages and keep up to date with our local news updates.

East Leeds NPT

SOCIAL MEDIA TEAM IMPACT

June 2024 - December 2024



7	COMMENTS LIKES AND REACTIONS CONTENT SHARES
32	
35	

The three most interacted with posts during this period were;

1. Men's Pie Club
2. OECC Fire & Rescue
3. OECC Community Safety

EMPLOYMENT AND SKILLS LEEDS



Men's Pie Club

Local guys, making pies

It doesn't matter if you're a baking-beginner or a pastry-perfectionist, Men's Pie Club is where you can come to get stuff off your chest and put something great in your belly.

At the weekly clubs you can get stuck in and make your own delicious pie. We even supply all the ingredients and know-how you need, with a Men's Pie Club organiser always on hand to help - usually our fantastic Lead Pie Men, who keep things ticking over.

This course is FREE to all people who have been residents of Leeds for 3 years or more, aged 19+.

14 November 2024, 11am to 2pm
 Leeds Cookery School
 Kirkgate Market
 Vicar Lane
 Leeds City Centre
 LS2 7HY

To book your free place, simply scan the QR code

For more information, contact multiply@leeds.gov.uk





1. Men's Pie Club

- reached 6,583 users
- received 5 reactions
- gained 6 comments
- was shared 16 times



Overview			
Views	Reach	Interactions	Link clicks
9,395	6,583	29	--

2. OECC Fire & Rescue

- reached 4,173 users
- received 3 reactions
- was shared 4 times



Get Involved

Community Committee

Your chance to speak to members of our local Fire Service




West Yorkshire Fire & Rescue Service

You are invited to the **Outer East Community Committee** public meeting on behalf of Cllr Michael Millar, Chair, and the members of the Outer East Community Committee

Tuesday 16th July 2024 - 6pm - 8pm
Kippax Leisure Centre
 Station Rd, Kippax, Leeds LS25 7LQ

Meeting documents can be viewed on the Leeds City Council democracy website which can be found via search engine. For any questions regarding: the Committee, or the meeting itself please email: communitycommitteefunding@leeds.gov.uk

Leeds City Council
www.leeds.gov.uk/communitycommittee
 Find us on:  

Overview			
Reach	Impressions	Interactions	Link clicks
4,173	4,600	7	--

Community Committee

Leeds City Council


Outer East Community Committee Meeting

Tuesday 17th September 2024, 6pm

Swarcliffe Community Centre, 65 Stanks Gardens, LS14 5LS

Hosted by the Outer East Community Committee, as well as the standard business items, there will be a conversation on community safety & anti-social behaviour.

As these are important topics, please feel free to come along to the meeting and join in.



Meeting documents can be viewed on the democracy website 1 week before the meeting using the following link: [Council and democracy \(leeds.gov.uk\)](http://Council and democracy (leeds.gov.uk)) For any questions re: the committee, or the meeting itself please contact: communitycommitteefunding@leeds.gov.uk

 LccOuterEast

Leeds City Council

Community Committees

3. OECC Community Safety

- reached 1,591 users
- received 2 reactions
- was shared 4 times



Overview			
Reach	Impressions	Interactions	Link clicks
1,591	1,698	6	--

This page is intentionally left blank