



Outer West Community Committee

Calverley & Farsley, Farnley & Wortley, Pudsey

**Meeting to be held in Farnley Hall Park - Hall Ln,
Leeds LS12 5HA**

Wednesday, 19th February, 2025 at 1.00 pm

Councillors:

- | | |
|-------------|--------------------------|
| P Carlill | - Calverley and Farsley; |
| A Carter | - Calverley and Farsley; |
| C Timmins | - Calverley and Farsley; |
| K Haigh | - Farnley and Wortley; |
| A McCluskey | - Farnley and Wortley; |
| D Blackburn | - Farnley and Wortley; |
| D Seary | - Pudsey; |
| S Seary | - Pudsey; |
| T Smith | - Pudsey; |





Agenda compiled by: Natasha Prosser Tel: 0113 37 88021
Committee Services, Civic Hall, Leeds LS1 1UR
Head of Locality Partnerships – Liz Jarmin Tel: 0113 37 89035

*Images on cover from left to right:
Calverley & Farsley – Calverley Park; Farsley Town Street
Farnley & Wortley – Farnley Hall; Wortley Towers
Pudsey – Pudsey Town Hall; Pudsey Park*

A G E N D A

Item No	Ward/Equal Opportunities	Item Not Open		Page No
1			<p>APPEALS AGAINST REFUSAL OF INSPECTION OF DOCUMENTS</p> <p>To consider any appeals in accordance with Procedure Rule 15.2 of the Access to Information Procedure Rules (in the event of an Appeal the press and public will be excluded).</p> <p>(*In accordance with Procedure Rule 15.2, written notice of an appeal must be received by the Head of Governance Services at least 24 hours before the meeting.)</p>	
2			<p>EXEMPT INFORMATION - POSSIBLE EXCLUSION OF THE PRESS AND PUBLIC</p> <p>1 To highlight reports or appendices which officers have identified as containing exempt information, and where officers consider that the public interest in maintaining the exemption outweighs the public interest in disclosing the information, for the reasons outlined in the report.</p> <p>2 To consider whether or not to accept the officers recommendation in respect of the above information.</p> <p>3 If so, to formally pass the following resolution:-</p> <p>RESOLVED – That the press and public be excluded from the meeting during consideration of the following parts of the agenda designated as containing exempt information on the grounds that it is likely, in view of the nature of the business to be transacted or the nature of the proceedings, that if members of the press and public were present there would be disclosure to them of exempt information, as follows:</p>	

Item No	Ward/Equal Opportunities	Item Not Open		Page No
3			<p>LATE ITEMS</p> <p>To identify items which have been admitted to the agenda by the Chair for consideration.</p> <p>(The special circumstances shall be specified in the minutes.)</p>	
4			<p>DECLARATION OF INTEREST</p> <p>To disclose or draw attention to any interests in accordance with Leeds City Council's 'Councillor Code of Conduct'.</p>	
5			<p>APOLOGIES FOR ABSENCE</p> <p>To receive any apologies for absence.</p>	
6			<p>OPEN FORUM / COMMUNITY FORUM</p> <p>In accordance with Paragraphs 4.16 and 4.17 of the Community Committee Procedure Rules, at the discretion of the Chair a period of up to 10 minutes may be allocated at each ordinary meeting for members of the public to make representations or to ask questions on matters within the terms of reference of the Community Committee. This period of time may be extended at the discretion of the Chair. No member of the public shall speak for more than three minutes in the Open Forum, except by permission of the Chair.</p>	
7			<p>MINUTES OF THE PREVIOUS MEETING - 4 NOVEMBER 2024</p> <p>To confirm as a correct record the minutes of the previous meeting held Monday, 4th November 2024.</p>	7 - 12
8			<p>OUTER WEST COMMUNITY COMMITTEE - FINANCE REPORT</p> <p>To receive and consider the attached report of the Head of Locality Partnerships regarding an update on the budget position for the Wellbeing Fund, Youth Activity Fund, Capital Budget, as well as the Community Infrastructure Levy Budget for 2024/25.</p>	13 - 26

Item No	Ward/Equal Opportunities	Item Not Open		Page No
9			<p>OUTER WEST COMMUNITY COMMITTEE - UPDATE REPORT</p> <p>To receive and consider the attached report of the Head of Locality Partnerships regarding an update of the work which the Communities Team is engaged in, based on priorities identified by the Community Committee. It also provides opportunities for further questioning, or to request a more detailed report on a particular issue.</p> <p>The report also provides regular updates on some of the key activities between Community Committee meetings and functions delegated to Community Committees, Community Champions roles, community engagement, partnership and locality working.</p>	27 - 50
10			<p>LEEDS STREETS FOR ALL CONSULTATION - PUBLIC RESPONSES</p> <p>To receive and consider the attached report of the Chief Officer Highways and Transportation regarding an update following the Leeds Streets for All consultation which ran 29th July – 8th September 2024.</p>	51 - 84

Item No	Ward/Equal Opportunities	Item Not Open		Page No
			<p>Third Party Recording</p> <p>Recording of this meeting is allowed to enable those not present to see or hear the proceedings either as they take place (or later) and to enable the reporting of those proceedings. A copy of the recording protocol is available from the contacts named on the front of this agenda.</p> <p>Use of Recordings by Third Parties – code of practice</p> <p>a) Any published recording should be accompanied by a statement of when and where the recording was made, the context of the discussion that took place, and a clear identification of the main speakers and their role or title.</p> <p>b) Those making recordings must not edit the recording in a way that could lead to misinterpretation or misrepresentation of the proceedings or comments made by attendees. In particular there should be no internal editing of published extracts; recordings may start at any point and end at any point but the material between those points must be complete.</p>	

OUTER WEST COMMUNITY COMMITTEE

MONDAY, 4TH NOVEMBER, 2024

PRESENT: Councillor A McCluskey in the Chair

Councillors D Blackburn, P Carlill, A Carter,
K Haigh, D Seary, S Seary, T Smith and
C Timmins

27 Appeals Against Refusal of Inspection of Documents

There were no appeals.

28 Exempt Information - Possible Exclusion Of The Press And Public

There were no exempt items.

29 Late Items

There were no formal late items.

30 Declaration of Interest

No interests were raised.

31 Apologies For Absence

No apologies were received.

32 Open Forum / Community Forum

In accordance with the Community Committee Procedure Rules, the Chair allowed a period of up to 10 minutes for members of the public to make representations or ask questions within the terms of reference of the Community Committee.

On this occasion, members of the public did not raise any issues.

33 Minutes of the Previous Meeting - 2 September 2024

RESOLVED – That the minutes of the previous meeting held Monday, 2nd September 2024, be approved as an accurate record.

Matters Arising

Minute No. 23. The Governance Officer received information from the Borough of Pudsey Charity regarding Community Committee Appointments. It was noted that as per their constitution, the charity requires 2 Committee Member Appointments from Leeds City Council, and not 3. It was therefore put to a vote, and it was

Draft minutes to be approved at the meeting
to be held on Wednesday, 19th February, 2025

RESOLVED – To appoint Councillors A Carter and T Smith to the Borough of Pudsey Charity.

34 Outer West Community Committee Finance Report

The report of the Head of Locality Partnerships presented a report with an update on the budget position for the Wellbeing Fund, Youth Activity Fund, Capital Budget, as well as the Community Infrastructure Levy Budget for 2024/25.

Projects as outlined in the submitted report were discussed and agreed as follows:

Project	Organisation	Ward	Amount	Decision
Summer Bands in Leeds Parks 2025	Leeds International Concert Session	All	£3,600 (Large Grants)	Approved
Heritage Boards Greenside and Lowtown	Pudsey Greenside Greenway	Pudsey	£2,112 (includes £360 extra) (Large Grants)	Approved

Members were informed of the following:

- A breakdown of the Wellbeing Budget 2024/25. The remaining balance stands at £18,674.10.
- A breakdown of the Youth Activities Fund Position 2024/25. The remaining balance stands at £6,750.19.
- A breakdown of the Small Grants & Skips Budget 2024/25. The remaining balance stands at £1,734.83.
- The Capital Budget 2024/25 Position. The overall remaining balance stands at £23,834.26. A breakdown per ward was provided as per the submitted report.
- At the time of writing the report, the Community Infrastructure Levy Budget 2024/25 details were not made available. The following update was provided in terms of the remaining balance for each ward:
 - Pudsey – £70,283.33.
 - Calverley and Farsley - £-5,963.17
 - Farnley and Wortley - £138,989.63
 There is a remaining overall balance of £203,309.79.

RESOLVED – To:

- a) Note the Minimum Conditions.
- b) Note details of the Wellbeing Budget position as per Table 1 of the submitted report.
- c) Consider and agree applications as per above.
- d) Note details of the Youth Activities Fund position as per Table 2 of the submitted report.
- e) Note details of the Small Grants & Skips Budget as per Table 3 of the submitted report.

Draft minutes to be approved at the meeting
to be held on Wednesday, 19th February, 2025

- f) Note details of the Capital Budget as per Table 4 of the submitted report.

35 Outer West Community Committee Update Report

The report of the Head of Locality Partnerships presented a report with an update of the work which the Communities Team is engaged in, based on priorities identified by the Community Committee. It also provides opportunities for further questioning, or to request a more detailed report on a particular issue.

The report also provided regular updates on some of the key activities between Community Committee meetings and functions delegated to Community Committees, Community Champion roles, community engagement, partnership and locality working.

RESOLVED – To note the contents of the report.

36 Leeds West Neighbourhood Policing Team Update

The report of the Leeds West Neighbourhood Policing Team introduced a verbal update to be provided by Inspector Lisa Jones, regarding information on the increase of burglaries in the Outer West wards.

Inspector Jones provided the following information:

- It was believed that there is an increase in burglaries due to earlier hours of darkness. It was noted that the increase is not at pre-pandemic stage.
- An arrest has been made in conjunction with a series of issues associated with a blow torch being used to enter properties. It was noted that no reports have been made over the last 7 days.
- In a 6-week period there has been 20 burglary offences reported in Calverley and Farsley, 27 in Pudsey and 19 in Farnley and Wortley.
- People are encouraged to go for higher rated locks, install lighting and CCTV and read guidance on home security.

Committee Members discussed the following matters:

- Clarity on forced priority regarding burglaries. It was noted that officers will attend to reports of burglaries as a priority, support will be provided to victims and follow-up work may be required.
- A request that a burglary prevention workshop be organised in liaison with the Neighbourhood Policing Team and Leeds City Council and/or possible other partners.
- The possibility of having extra patrols. It was confirmed that currently Neighbourhood Policing Team patrols conclude at 11pm weekdays, and midnight on weekends. There is an issue with funding.
- Members discussed their worrying concerns with burglaries increasing, and apprehension. It was confirmed that an individual has been apprehended.

- A request was made that clarity be provided on the types of locks that Leeds City Council install in housing association and council homes. The Chair confirmed he will write to the relevant department on behalf of the Community Committee.
- Whether additional funding from the Community Committee in terms of extra patrols will help mitigate the increase in burglaries. The Inspector explained that there haven't been any offences over the last 7 days, and it is a balancing act in terms of spending money, and the use of those extra patrols.
- The use of an exhibition van to provide advice to residents.
- In responding a question regarding the importance of reporting, the Inspector confirmed that even the most insignificant report is a piece of intelligence and important to the team.

The Committee thanked Inspector Jones for her time and update.

RESOLVED – To:

- a) Note the verbal update provided at the meeting.
- b) Request that the Chair, on behalf of the Outer West Community Committee seek clarity on the types of locks that are installed in housing association and council homes.
- c) Request that a workshop with a focus on burglary prevention be organised in liaison with the Neighbourhood Policing Team and relevant partners.

37 Leeds Watch Update

The report of the Head of Safer Stronger Leeds introduced an update from the Service Support Manager regarding an update on the Leeds Watch Service and 11 cameras situated throughout the Outer West wards.

The Service Support Manager attended the meeting and acknowledged the figures Leeds Watch provided as part of the Update Report as per the agenda pack. Responding to questions from Members, the following was discussed:

- The figures as per the Update Report are incidents the operator has logged from Leeds Watch and do not include requests made by West Yorkshire Police to obtain footage.
- Issues with poor camera quality may be down to cleanliness or maintenance as the cameras have been upgraded to fibre.
- Footage is recording 24/7, and the police can request footage. It was requested that figures be provided on the number of requests that the police have made to obtain footage.
- Members acknowledged that the cameras do act as a deterrent but raised concern regarding the accuracy of the statistics provided on behalf of Leeds Watch.
- It was confirmed that to deactivate a camera and move its location is very costly.
- Cameras are set on a 'pan, tilt and zoom' to look at spots, whereas some are fixed.

Further to a request from the Committee, it was confirmed that Committee Members will be provided a list of where each of the cameras are, including which ones are fixed and which ones are 'tilt and zoom'.

RESOLVED – To note discussions during the meeting and note the request of receiving details on location of cameras and type (fixed or tilt/zoom).

38 Date and Time of the Next Meeting

RESOLVED – To note the date and time of the next meeting as Wednesday, 19th February 2025 at 1pm. Venue TBC.

Any Other Business

Committee Members requested that an additional meeting be held prior to the next formal Community Committee meeting, to discuss the Budget for the 2024/25 municipal year. Members suggested that this can take place remotely.

The meeting concluded at 14:00.

This page is intentionally left blank



Report of: Head of Locality Partnerships

Report to: Outer West Community Committee
[Calverley & Farsley, Pudsey, Farnley & Wortley]

Report author: Natalie Smith – Localities Officer – 01133 786430

Date: 19th February 2025 For Decision / to note

Outer West Community Committee - Finance Report

Purpose of report

1. This report provides the Community Committee with an update on the budget position for the Wellbeing Fund, Youth Activity Fund, Capital Budget, as well as the Community Infrastructure Levy Budget for 2024/25.

Main issues

2. Each Community Committee has been allocated a wellbeing budget (revenue and capital) and Youth Activities Fund which it is responsible for administering. The aim of these budgets is to support the social, economic and environmental wellbeing of the area and provide a range of activities for children and young people, by using the funding to support projects that contribute towards the delivery of local priorities.
3. A group applying to the Wellbeing Fund must fulfil various eligibility criteria, including evidencing appropriate management arrangements and financial controls are in place; have relevant policies to comply with legislation and best practice e.g. safeguarding and equal opportunities and be unable to cover the costs of the project from other funds.
4. Wellbeing funding cannot be paid retrospectively. An application form must be submitted and approved by the Community Committee before activities or items being purchased through wellbeing funding are completed or purchased.
5. The amount of wellbeing funding provided to each committee is calculated using a formula agreed by Council, taking into consideration both population and deprivation of an area.

6. Capital (CRIS) injections are provided as a result of council assets being sold. 5% of the sale price (up to a maximum of £100k) of a council asset is pooled city-wide and redistributed to the Community Committee areas on the basis of deprivation. The Community Committee will receive a new capital injection every 6 months.
7. Each Community Committee has also been allocated a Community Infrastructure Levy budget. For each CIL contribution, Leeds City Council retains up to 70-80% centrally, 5% is needed for administration and 15-25% goes to be spent locally. The money will be vested with the local Town or Parish Council if applicable, or with the local Community Committee and spend decided upon by that body. This local money is known as the 'Neighbourhood Fund' and should be spent on similar projects to the Wellbeing Fund (capital) in the Outer West Community Committee this means that the money for Calverley & Farsley, Pudsey, and Farnley & Wortley will be administered by the Outer West Community Committee.
8. It was agreed at the Outer West Community Committee on the 22nd November 2017 that CIL monies for Calverley & Farsley, Pudsey, and Farnley & Wortley would be spent in the ward it was generated in.
9. Until the UK left the European Union, the EU's State Aid rules controlled how UK and discretionary EU funding was provided to enterprises and entities that engage in economic activities. Now the UK has left the EU, it is no longer bound by the State Aid rules and has developed its own domestic subsidy control regime, The Subsidy Control Act 2022. As the Subsidy Control Act 2022 has potential implications for the Community Committees as funding bodies, a 'subsidy control' assessment will be undertaken on all funding requests received by the Community Committees.
10. Projects eligible for funding by the Community Committee could be community events; environmental improvements; crime prevention initiatives, or opportunities for sport and healthy activities for all ages. In line with the Equality Act 2010, projects funded at public expense should provide services to citizens irrespective of their religion, gender reassignment, marital status, race, ethnic origin, age, sexual orientation or disability; the fund cannot be used to support an organisation's regular business running costs; it cannot fund projects promoting political or religious viewpoints to the exclusion of others; projects must represent good value for money and follow Leeds City Council Financial Regulations and the Council's Spending Money Wisely policy; applications should provide, where possible, three quotes for any works planned and demonstrate how the cost of the project is relative to the scale of beneficiaries; the fund cannot support projects which directly result in the business interests of any members of the organisation making a profit.
11. Any request for funding would involve discussions with appropriate ward members. Where projects do not have support from the Community Committee and are not approved, applicants are offered further discussions and feedback if this is requested.
12. In order to provide further assurance and transparency of all decisions made by the Community Committee, any projects that are not approved will be reported to a subsequent Community Committee meeting.

13. Sometimes urgent decisions may need to be made in between formal Community Committee meetings regarding the administration of Wellbeing and Youth Activity budgets, and also regarding the use of the Community Infrastructure Levy (CIL) Neighbourhood Fund which has been allocated to the Committee. Concurrently with the Committee, designated officers have delegated authority from the Director of Communities, Housing and Environment to take such decisions.
14. The Community Committee has previously approved the following 'minimum conditions' in order to reassure Members that all delegated decisions would be taken within an appropriate governance framework, with appropriate Member consultation and only when such conditions have been satisfied:
- a. consultation must be undertaken with all committee/relevant ward members prior to a delegated decision being taken;
 - b. a delegated decision must have support from a majority of the community committee elected members represented on the committee (or in the case of funds delegated by a community committee to individual wards, a majority of the ward councillors); and
 - c. details of any decisions taken under such delegated authority will be reported to the next available community committee meeting for members' information.
15. For the committee's awareness, urgent delegated decisions on wellbeing funding also covers small grant decisions. In agreement with the Executive Board Member for Communities, Community Committee Chairs & also in accordance with the communication that was sent out to all committees/Elected Members in March 2023, the approval threshold for small grants has now increased from the 1st April 2023; up to £1000 per ward. This approach will ensure consistency in terms of administering small grants, in accordance with the committees' minimum conditions.
16. Members are reminded that the necessary scrutiny of applications to satisfy our own processes, financial regulations and audit requires the deadline for receipt of completed applications to be at least five weeks prior to any Community Committee. Some applications will be approved via Delegated Decision Notice (DDN) following consultation with Members outside of the Community Committee meeting cycle.
17. The Committee is asked to consider and determine each funding application presented within the report in turn by way of approval, decline or deferral.

Budget Position 2024/25

18. The Committee is asked to note that since the last Community Committee Meeting on 4th November 2024, 0 project has been approved by DDN.
19. The Committee is asked to note that since the last Committee Meeting on 4th November 2024 0 projects have been cancelled.

Wellbeing Budget 2024/25

20. The total Wellbeing allocation approved by Executive Board for 2024/25 is **£72,777.00**. **Table 1** shows an available carry forward figure of **£56,111.55** with a total of **£28,531.60** already allocated to projects. The total revenue funding available to the Community Committee for 2024/25 is therefore **£100,356.95**. A full breakdown of the projects approved or ring-fenced is available on request.
21. It is possible that some of the projects may not use their allocated spend. This could be for several reasons, including the project no longer going ahead, the project not taking place within the dates specified in the funding agreement, or failure to submit monitoring reports. Due to this the final revenue balance may be greater than the amount specified in Table 1.
22. The Community Committee is asked to note that so far, a total of **£87,820.65** has been allocated to Wellbeing ring-fences and projects.
23. Given the above, and following recent underspend from completed projects, the Community Committee is asked to note that there is currently a remaining balance of **£14,044.10** in the Wellbeing Fund. A full breakdown of the Wellbeing projects is listed in **Table 1** below.

TABLE 1: Wellbeing Revenue and Projects 2024/2025

Wellbeing Fund	£
Wellbeing Allocation 2024/25	£72,777
Full Balance Brought Forward from 23/24	£56,111.55
Less projects brought forward from 2023/24	£28,531.60
Total Available 2024/25	£100,356.95
Area wide ring fences 2024/25	£
Small Grants and Skips	£5,000.00
Community Engagement	£500.00
Calverley Xmas Lights	£2,568.80
Farsley Xmas Lights	£7,504.99
Pudsey Xmas Lights	£9071.55
Rodley Xmas Lights	£1,748.00
Outer West Grit Bin Refills	£4,500.00
Total spend: Area wide Ring-Fenced funds	£30,893.34
Approved Wellbeing Projects 2024/25	£
Calverley in Bloom	£4,360.00
Farsley in Bloom	£3,235.31
New Farnley in Bloom	£1,000.00
Pudsey in Bloom	£5,000.00

Pudsey Carnival	£2,600.00
Additional Gardener	£6,800.00
Rock up to do a Mock Up	£6,000.00
Farnley & Wortley Fun Day	£4,000.00
Leeds Watch CCTV	£11,000.00
Farsley Festival	£4,000.00
Outer West WYP Community Safety	£4,980.00
Pudsey Greenside Greenway	£352.00
Bands in the Park 2025	£3,600.00
Total projects approved	£56,927.31
Total spend: Area ring-fences + approved projects	£87,820.65
Underspend and income	£ 1,507.80
Wellbeing Balance remaining 2024/25	£14,044.10

Declined Projects

24. Since the last Community Committee Meeting on 4th November 2024, 0 project application have been declined.

Withdrawn Applications

25. Since the last Community Committee Meeting on 4th November 2024, 1 project application have been withdrawn.

Lower Wortley Youth Club

Wellbeing Applications for Consideration

26. Since the last Community Committee Meeting on 4th November 2024 there are currently 7 outstanding Wellbeing Large Grant applications from the 2024/25 budget to consider.

27. **Project title:** Calverley in Bloom 2025

Name of group/organisation: Leeds City Council, Climate, Energy & Green Spaces

Funding amount requested from Large Grants: £4,490.80

Match funding: 0.00

Wards covered: Calverley

Start date: 01.04.2025

Project Overview : To plant and maintain 20 hanging pots that will be located at the following sites: Victoria Park (6), Thornhill Street (2) and Calverley Park (12).

28. **Project title:** Farsley in Bloom 2025

Name of group/organisation: Leeds City Council, Climate, Energy & Green Spaces

Funding amount requested from Large Grants: £3,332.36

Match funding: 0.00

Wards covered: Farsley

Start date: 1.4.2025

Project Overview: Supply, erect take down and water 12. 18" hanging pots. Supply plants, plant up in situ and water 4 troughs.

29. **Project title:** New Farnley in Bloom 2025

Name of group/organisation: Leeds City Council, Climate, Energy & Green Spaces

Funding amount requested from Large Grants: £1,000.00

Match funding: 0.00

Wards covered: New Farnley

Start date: 1.04.2025

Project Overview: For the purchase of plants to the value of £1,000 from the Climate, Energy & Green Spaces Nursery (The Arium) in order to continue Farnley in Blooms additional seasonal planting to the many planters situated on public areas around New Farnley.

30. **Project title:** Pudsey in Bloom 2025

Name of group/organisation: Leeds City Council, Climate, Energy & Green Spaces

Funding amount requested from Large Grants: £5,629.49

Match funding: 0.00

Wards covered: Pudsey

Start date: 1.4.2025

Project Overview: Supplying 12 hanging pots and 5 no. 1m long hay racks. Watering 6 hanging pots and 5 hay racks for 16 weeks. Watering 35 barrier troughs.

31. **Project title:** Additional Area Resource at Tyersal Park and New Farnley Park

Name of group/organisation: Leeds City Council, Climate, Energy & Green Spaces

Funding amount requested from Large Grants: £7,227.40

Match funding: 0.00

Wards covered: Pudsey & New Farnley

Start date: 1.4.2025

Project Overview: One member of staff working 2 days per week for 6 months of the year at Tyersal Park and New Farnley Park. The duties they will be undertaking will include grass cutting, pruning, de-littering, emptying of litter bins, removing fly tipping, marking out sports pitches, inspection of play equipment, maintenance of park infrastructure, planting and sweeping paths.

32. **Project title:** Pudsey Carnival

Name of group/organisation: Pudsey Carnival Committee

Funding amount requested from Large Grants: £2,600

Match funding: £8,000

Wards covered: Pudsey (and Surrounding areas)

Start date: 17th May

Project Overview: Pudsey Carnival is a one-day event which will start with a parade through Pudsey then back to Queens Park. There will be events and charity and commercial stalls on the field and lots of free entertainment, particularly for children, throughout the afternoon. Funding will contribute towards traffic management costs and insurance charges.

33. **Project title:** Food and Fun Project - Delivered by The Oak Church

Name of group/organisation: The Oak Church

Funding amount requested from Large Grants: £3,900

Match funding: 0.00

Wards covered: Pudsey/Farsley

Start date: 1.3.2025

Project Overview: This project describes itself as a practical and supportive project impacting local people who are in food poverty and lack the financial means to take their children out for entertainment, education, and bonding during school holidays. Funding will be used to purchase hampers for 50 families and food, activities etc for 3 events.

Youth Activities Fund Position 2024/25

34. The total YAF allocation approved by Executive Board for 2024/25 was **£33,433**. **Table 2** shows an available carry forward figure of **£36,391.66** with a total of **£21,576.04** already allocated to projects. Therefore, the total YAF revenue funding available to the Community Committee for 2024/25 is **£48,248.62**.

35. The Community Committee is asked to note that so far, a total **£41,498.43** has been allocated to projects and ring-fences, as listed in **Table 2**.

36. The Community Committee is also asked to note that there is a remaining balance of **£6,750.19** in the Youth Activity Fund. A full breakdown of the projects is listed in **Table 2** below:

TABLE 2: Youth Activities Fund 2024/25

YAF Revenue and Projects 2024/25	
YAF Allocation 2024/25	£33,433.00
2023/24 Budget Brought Forward and Available	£41,509.05
Total available (inc b/f bal) for schemes in 2024-25	£ 80,842.05
Schemes approved 2022-23 to be delivered in 2023-24	£ 25,145.80
Total Available to spend 2024/25	£ 48,248.62
YAF Ring-fences Approved	
Youth Summit	£1,000.00
Easter Half Term Taster Sessions 2025	£2,517.00
Approved YAF Projects 2024/25	
Breeze in the Park	£11,400.00
DAZYL	£3,997.00

Farnley Football Project	£1,125.00
Farnley Youth Project	£1,950.00
OW Summer Provision	£2,239.43
Lower Wortley Youth Club	£1,180.00
Pudsey Youth Café	£4,030.00
Leeds Rhinos Multi Sports Camps	£6,000.00
Leeds Well Schools Partnership	£3,000.00
Andy's Youth Project @ Robin Lane	£1,560.00
The Music Box Youth Choir	£1,500.00
Total spend against projects	£37,981.43
Total spend (Ring-fences and projects)	£41,498.43
Total Underspend & Income	£
Remaining YAF Balance 2024/25	£6,750.19

YAF Applications for Consideration

37. Since the last Community Committee Meeting on 4th November 2024 there is 7 outstanding YAF application from the 2024/25 YAF budget to consider:
38. **Project title:** Rock up to do a mock up and get a city and guilds qualification.
Name of group/organisation: Building Futures Together
Funding amount requested from Large Grants: £6,720
Match funding: 0.00
Wards covered: All wards
Start date: 29th July 2025
Project Overview: To provide young people with experience of a realistic working environment where they take part in various exercises and learn skills for exercises plumbing, electrical and fabrication.
The project can now deliver the level 1 Award in construction skills, Level 1 certificate in construction skills and a level 1 diploma in plumbing studies or electrical studies.
39. **Project title:** DAZL 25 Farnley Dance Programme
Name of group/organisation: Dance Action Zone Leeds
Funding amount requested from Large Grants: £4,138.20
Match funding: £1,896.16
Wards covered: Farnley & Wortley
Start date: 6.04.2025
Project Overview: To build on 2024 success and provide a weekly creative dance program that includes activities in school holidays including a variety of dance styles to improve the young people physical and mental health. This program includes wider opportunities like the DAZL city-wide showcases, and community events locally.
40. **Project title:** Rhinos Multi Sport Camps
Name of group/organisation: Leeds Rhinos Foundation
Funding amount requested from Large Grants: £6,000

Match funding: £4,810

Wards covered: All

Start date: 1.3.2025

Project Overview: To deliver 3 multi skills camps for young people over Easter and May half term focusing on key fundamental movement skills, and physical activity whilst focusing keeping fun and enjoyment at the heart of the programme. The multi sport sessions will include a variety of games including dodgeball, football, netball, tag rugby and much more that many young people may not have experienced before.

41. **Project title:** Andy's Youth Project

Name of group/organisation: Leeds Youth Service

Funding amount requested from Large Grants:£1,560

Match funding:0.00

Wards covered: Pudsey

Start date: 1.4.2024

Project Overview: The aim of Andy's Youth Project is to provide an inclusive safe place for all young people to enjoy social and leisure activity that is diverse and engaging for young people aged 11- 17yrs.

42. **Project title:** Farnley & Wortley Kicks

Name of group/organisation: Leeds Youth Service

Funding amount requested from Large Grants: £875.00

Match funding:0.00

Wards covered:Farnley & Wortley

Start date: 1.4.2025

Project Overview:To work with Leeds United Foundation to provide a positive, healthy outdoor activity, open to all young people aged 11 – 17 years of age.

43. **Project title:** Outer West School Holiday programme

Name of group/organisation: Leeds Youth Service

Funding amount requested from Large Grants: £3,090

Match funding: 0.00

Wards covered: All 3 Wards

Start date: Summer

Project Overview: The Youth Service will deliver a school holiday programme to young people aged 11-18 years. It will be delivered during Summer 2025, October half term 2025 and February half term 2026. This will include trips to theme parks and local activities for all 3 wards.

44. **Project title:** Farnley Youth Club

Name of group/organisation: Leeds Youth Service

Funding amount requested from Large Grants: £1,560

Match funding: 0.00

Wards covered: Farnley & Wortley

Start date: 1.04.2025

Project Overview: The aim of Farnley junior and senior youth clubs is to provide an inclusive safe place for all young people to enjoy social and leisure activity that is diverse and engaging for young people aged 11- 17yrs. The clubs aim to challenge, engage and facilitate young people to make responsible decisions. Ensure young people develop into confident, responsible members of the community and refrain from engaging in ASB in the ward

45. **Project title:** Pudsey Youth Cafe

Name of group/organisation: Pudsey Wellbeing Charity

Funding amount requested from Large Grants: £4,000

Match funding: £1,875

Wards covered: Pudsey

Start date: 1.04.2025

Project Overview: Pudsey Youth Café aims to create a safe space for young people aged 11-17 .The sessions include free hot meals, art and craft classes, board games, workshops, and other leisure activities.

Monitoring Information

46. As part of their funding agreements, all projects which have had funding approved by the Community Committee are required to provide update reports on the progress of their project. These reports are so that the Community Committee can measure the impact the project has had on the community and the value for money achieved.

47. Detailed below is project monitoring that the Communities Team has received since the last meeting of the Community Committee in June 2024:

48. **Project name:** Andys Youth Club

Funding: Youth Activity Fund

Monitoring summary: The project delivered free sessions open to both boys and girls from school Year 6 and up.



49. Sessions ranged from issue based discussions on concerns that affect young people such as Bullying. (school, home, online).

- mental health (anxiety, depression and OCD behaviour).
- sexual health (contraception, consent, STI awareness, abuse, body image).
- Exam /school related (revision techniques, stress, college applications, career advice)
- ASB (consequences / positive choices / staying safe).

- LGBTQ discussions
- Health (vaping, eating healthier, exercise, alcohol, drug usage)
- Racism
- Relationships (with teachers / parents).

50. There were varied activities for young people to take part in such as Activities include; pool, gaming consoles, table football, board games, cooking and art & craft.

Small Grants & Skips Budget 2024/25

The Community Committee approved a Small Grants & Skips budget of **£5,000.00** for 2024/25. To date the Committee has allocated **£3,765.17** for Small Grants & Skips. There is currently a remaining balance of **£1,234.83**. Members are asked to note the Small Grants & Skips allocation outlined in **Table 3** below.

TABLE 3: Small Grants & Skips 2024/25

Project	Date	£
Small Grants		
PHAB Club	Feb 2024	£465.17
Leeds Walking Football	April 2024	£500.00
Calverley Tennis Club	April 2024	£500.00
Scarecrow Festival	June 2024	£750.00
Daido Karate	July 2024	£500.00
Calvery Horticulture Club	Sept 2024	£250.00
Swinnow Community Centre	Sept 2024	£300.00
Calverley Rotary Club- Xmas Lunches	Dec 2024	£500.00
Current Total Spend 2024/25		£3,765.17
Balance Remaining 2024/25		£1,234.83

51. Since the last Community Committee Meeting on 4th November, there is **0** outstanding Small Grant Application from the 2024/25 budget to consider.

Capital Budget 2024/25

52. The Community Committee is asked to note that there is a current Capital budget of **£23,834.26** available to spend. Members are asked to note the Capital allocation outlined in **Table 4** below.

TABLE 4: Capital Budget

	Total	Calverley & Farsley	Pudsey	Farnley & Wortley

Starting budget 2024/25	£31,784.26	£5,599.03	£19,259.01	£6,226.22
Swinnow Community Centre			£3,750.00	
Calverley FC		£3,500.00		
Total	£23,834.26	£2,099.03	£15,509.01	£6,226.22

53. Since the last Community Committee Meeting on 4th November 2024 there is 1 outstanding Capital Application to consider:

54. **Project title:** Parking Buddies for Farsley Farfield Primary School

Name of group/organisation: Communities Team

Funding amount: £1,668

Match funding: 0.00

Wards covered: Calverley & Farsley

Start date: ASAP

Project Overview: 8 Parking buddies to be purchased for Farsley Farfield Primary School to deter dangerous parking.

CIL Budget 2024/25

55. The Community Committee is asked to note that there is a current CIL budget of **£203,309.79** available to spend. Members are asked to note the CIL allocation outlined in **Table 5** below.

Table 5: CIL Budget		Ward split		
		OW (£)	Calverley & Farsley	Farnley & Wortley
Remaining Balance March 2024	£182,075.35	-£7,682.75	£109,385.70	£80,372.40
Injection May 2024	£54,809.44	£1,719.58	£43,178.93	£9,910.93
Starting Position 2024-2025	£236,884.79	-£5,963.17	£152,564.63	£90,283.33
Pudsey Cricket Nets	£10,000.00			£10,000.00
Bawn Lane Fencing	£3,575.00		£3,575.00	
Western Flatts Playground	£10,000.00		£10,000.00	
Pudsey Fartown Lower Hall Project	£10,000.00			£10,000.00

Total Spend	£33,575.00	£0.00	£13,575.00	£20,000.00
Remaining Balance	£203,309.79	-£5,963.17	£138,989.63	£70,283.33

56. Since the last Community Committee Meeting on 4th November 2024, there is 1 outstanding CIL applications from the 2024/25 budget to consider.

57. **Project title:** Club House

Name of group/organisation: Wortley Football Club

Funding amount requested from Large Grants: £10,000

Match funding: £80,000

Wards covered: Farnley & Wortley

Start date: 1.03.2015

Project Overview: To use funding to build a clubhouse on the top plateau of the grounds in order that we can become more financially sustainable through hosting our own teams with matchday hospitality and end of season presentations

Corporate Considerations

Consultation and Engagement

The Community Committee has previously been consulted on the projects detailed within the report.

Equality and Diversity/Cohesion and Integration

58. All wellbeing funded projects are assessed in relation to Equality, Diversity, Cohesion, and Integration. In addition, the Communities Team ensures that the wellbeing process complies with all relevant policies and legislation.

Council Polices and City Priorities

59. Projects submitted to the Community Committee for wellbeing funding are assessed to ensure that they are in line with Council and City priorities as set out in the following documents:

1. Vision for Leeds 2011 – 30
2. Best City Plan
3. Health and Wellbeing City Priorities Plan
4. Children and Young People’s Plan
5. Safer and Stronger Communities Plan
6. Leeds Inclusive Growth Strategy

Resources and Value for Money

60. Aligning the distribution of community wellbeing funding to local priorities will help to ensure that the maximum benefit can be provided.

Legal Implications, Access to Information and Call In

61. There are no legal implications or access to information issues. This report is not subject to call in.

Risk Management

62. Risk implications and mitigation are considered on all wellbeing applications. Projects are assessed to ensure that applicants are able to deliver the intended benefits.

Conclusion

63. The Finance Report provides up to date information on the Community Committee's budget position.

Recommendations

64. Members are asked to note/discuss/consider:

- a. Minimum Conditions (Paragraph 14)
- b. Decision Making (Paragraph 17)
- c. Details of the Wellbeing Budget position (Table 1)
- d. Large Grant applications for consideration and decision (Paragraphs 26-33)
- e. Details of the Youth Activities Fund (YAF) position (Table 2)
- f. YAF applications for considerations and decision (Paragraph 37- 45)
- g. Details of the Small Grants & Skips Budget (Table 3)
- h. Details of Capital Budget (Table 4)
- i. Capital applications for consideration and decision (Paragraph 55)
- j. Details of CIL Budget (Table 5)
- k. CIL applications for consideration and decision (Paragraph 58)



Report of: Head of Locality Partnerships

Report to: Outer West Community Committee
[Calverley & Farsley, Pudsey, Farnley & Wortley]

Report author: Natalie Smith – Localities Officer – 01133 786430

Date: 19th February 2025 **To note**

Outer West Community Committee - Update Report

Purpose of report

1. To bring to members' attention an update of the work which the Communities Team is engaged in, based on priorities identified by the Community Committee. It also provides opportunities for further questioning, or to request a more detailed report on a particular issue.
2. This report provides regular updates on some of the key activities between Community Committee meetings and functions delegated to Community Committees, Community Champions roles, community engagement, partnership and locality working.

Main issues

West Leeds Local Care Partnership

1. The focus of this multidisciplinary group for the start of 2025 is Children and Young Persons Diseases of the Respiratory System, where hospital stays due to conditions such as asthma can be high in the West according to current data.
2. The group is looking and will be focussing on some of the following factors displayed in the infographic below which may cause more admissions episodes and longer stays in hospital for 0–6-year-olds. Leeds Health & Care Partnership are leading the partnership and providing the data.

3. Current & Previous Work addressing C&YP Respiratory Conditions in Leeds



Cold and Adverse Weather Protection

- Leeds City Council have put together a series of checklists which may be useful. There are both Adult and Children's check lists, available here: [Winter wellbeing checklists](#)
- These comprehensive lists cover everything from falls prevention, winter fuel payments and medication reviews.

Housing Team – Update from Andrew Sheader (Housing Manager – Farnley & Wortley

- The ASB experienced in The Heights East and West is now under control.
- Farrow Vale and Farrow Green garages are due to be demolished. Updates will continue to be provided.
- Housing Officers are addressing a variety of issues, such as concerns relating to the environment, doorstep arrears visits where all other means have been exhausted, ASB and annual tenancy check ins.
- Flyers are being provided promoting the Mobile Community HUBs and staff will enclose these in letters and email them to tenants and verbally promote this service.
- Reports of Drug Dealing Newton Square/Low Moorside Court. This has been reported on Police Partnership Intelligence Portal. Tenants have advised that they are also

reporting to the Police. If Housing are provided with addresses, they can investigate and take tenancy breach action if they are LCC tenants.

- 11.2 yearly Walkabouts are underway, and Housing Officers will feedback to Members and any other attendees after the Walkabout and ensure all issues are reported and dealt with.
12. Housing Officers can make Vulnerable Garden referrals where criterion is met.
13. Block Sweeps and Block Inspections continue to take place with a weekly and monthly basis, respectively, using the new Stage 2 app where information is stored digitally.
14. Housing Officers continue to complete Annual tenancy Checks where support, repairs, money advice can be offered, where needed.
15. Staff continue to report fly tipping, graffiti removal and potholes.
16. Car parking and emergency vehicle area in The Heights East, The Heights West and Gamble Hill Croft and Grange is pending and no date set yet. Issues with vehicles parking near the Emergency Vehicle area in the car park preventing bins being emptied on occasion. The team are looking at placing a bollard there but need to speak to Emergency Services first.
17. Housing Team continue to make tenants aware British Gas Voucher Scheme where BG criterion are met
18. Promotion of LCC Tenant portal where tenants can report non-emergency repairs, check rent accounts and request permission for alterations, amongst other things

Housing Team – Update from Steph Oliver (Housing Manager Pudsey, Calverley & Farsley)

19. Walkabouts are conducted twice a year and Ward Member are invited to these. Feedback is sent to the Ward Members direct after the walkabout is conducted.
20. Annual Home Visits are now conducted over a 3 year basis, yearly to the vulnerable tenants. The team aim to have 100% by the end of this financial year.
21. Block sweeps are conducted weekly on high rise and monthly on low rise.
22. Housing Officer are able to refer tenants to the British Gas scheme and the take up on this is doing really well.
23. Housing Officers are able to make vulnerable garden referrals when needed and also refer to forestry for tree inspection.

- 24. Pudsey have been regular committed to keeping the Grit bins full and Housing Officer have been checking regular when needs replacing.
- 25. Pudsey have been having issues with ASB at the Bus station and at the last tasking meeting this has seemed to calm down from previous months.
- 26. There is now a regular meeting for the new build at Hough Top

Cleaner Neighbourhood Team – Sharron Almond

- 27. There are ongoing issues in Farnley & Wortley with waste in gardens, fly tipping, abandoned vehicles, contaminated bins, missed refuse collections etc
- 28. Multiple missed bin collections had caused a huge amount of work for the team.
- 29. Below shows Tong Drive Bin store before and after CNT had cleared it due to missed bin collections.



- 30. Flytipping at Pipe and Nook aswell as Back Lane are becoming hotspots and relevant teams have been informed.



Andy Shaw – Neighbourhood Policing Team

- 31. **Calverley & Farsley**

Calverley & Farsley Ward (E05011389)	Current 6 Weeks	Previous 6 Weeks	Change	01 Jan 25 – 20 Jan 25	01 Jan 24 – 20 Jan 24	Change	Previous year's 6-week period	Change
Arson	0	0	---	0	3	3	3	3
Burglary - business and community	7	1	6	5	1	4	1	6
Burglary - residential	13	18	5	6	8	2	13	---
Criminal damage	7	11	4	4	3	1	10	3
Robbery	0	4	4	0	0	---	0	---
Shoplifting	3	46	43	3	7	4	7	4
Theft from motor vehicle	4	8	4	2	4	2	8	4
Theft of motor vehicle	1	6	5	1	5	4	6	5
Total	35	94	59	21	31	10	48	13
ASB	20	25	5	15	9	6	19	1

32. Burglary Residential

33. Out of the 13 offences, 2 suspects have been identified, accounting for 1 offence. 3 offences were filed due to evidential difficulties. 10 offences remain under investigation.

34. 3 offences were recorded as attempts. 1 offence was made possible due to insecurity. Most typically involved suspects snapping locks to facilitate entry. 2 offences involved suspects attacking sheds/garages/outbuildings.

35. Offences typically occurred in and around Farsley and Thornbury. 8 offences occurred around the Woodhalls, Rockwoods, and Moorlands. 3 occurred around streets adjoining Old Road.

36. Burglary Business and Community

37. Out of the 7 offences, 0 suspects have been identified. 4 offences were filed due to evidential difficulties. 3 offences remain under investigation.

38. 1 offence was recorded as an attempt. Types of premises targeted were varied. Types of items commonly stolen were also varied. Such included cash, vehicles, clothing, and electronics. Suspect/s typically gained entry by smashing windows/door glass.

39. 4 offences occurred just off Rodley Town Street, near to the Aire Valley Tow Path.

40. Robbery

41.0 offences recorded.

42. Shoplifting

43. Out of the 3 offences, 1 suspect has been identified, accounting for 2 offences. All 3 offences remain under investigation.

44. Offences occurred at: One Stop, Galloway Lane (3).

45. Theft From Motor Vehicle

46. Out of the 4 offences, 0 suspects have been identified. 3 offences were filed due to evidential difficulties. 1 offence remains under investigation.

47. Types of items stolen were varied. 2 offences were made possible due to insecurity.

48. 3 offences occurred around the Woodhalls, Moorlands, and Ederoyds.

49. Theft of Motor Vehicle

50. Out of the 1 offence, 0 suspects have been identified. This offence was filed due to evidential difficulties and occurred on Ravenscliffe Road. Suspect/s approached a Range Rover Evoque parked on a driveway. Suspect/s gained entry via “unknown means” with no sign of forced entry. Vehicle subsequently stolen.

51. Criminal Damage

52. Out of the 7 offences, 2 suspects have been identified, accounting for 2 offences. 1 suspect was charged in 1 offence. 6 offences were filed due to evidential difficulties.

53. 4 offences involved suspects causing damage to vehicles. 1 such crime was recorded as a domestic. Offences were reasonably widespread across the ward.

54. Arson

55.0 offences recorded.

56. Anti-Social Behaviour

ASB Type	Count
ALCOHOL	1
FIREWORKS/SNOWBALLING	1
LITTERING/DRUGS PARAPHERNALIA	1
NUISANCE CAR/VAN	1
NUISANCE MOTORCYCLE/QUAD BIKE	8
YOUTH RELATED	8

57.3 reports relating to nuisance motorcycles were for the area of and around Hainsworth Park (reported over the course of 2 days). 2 were for the Chatsworths. 2 were for the Bunnyfields.

58. Reports relating to youth ASB were reasonably widespread across the ward, with the exception of 2 occurring at Odeon, Dick Lane.

59. Farnley & Wortley

Farnley & Wortley Ward (E05011392)	Current 6 Weeks	Previous 6 Weeks	Change	01 Jan 25 – 20 Jan 25	01 Jan 24 – 20 Jan 24	Change	Previous year's 6-week period	Change
Arson	4	8	4	1	1	---	4	---
Burglary - business and community	2	2	---	0	0	---	2	---
Burglary - residential	20	5	15	10	12	2	20	---
Criminal damage	26	37	11	11	20	9	43	17
Robbery	4	4	---	3	0	3	0	4
Shoplifting	21	15	6	12	6	6	17	4
Theft from motor vehicle	7	10	3	3	9	6	16	9
Theft of motor vehicle	5	8	3	3	3	---	9	4
Total	89	89	---	43	51	8	111	22
ASB	19	40	21	9	10	1	22	3

60. Burglary Residential

61. Out of the 20 offences, 4 suspects have been identified, accounting for 5 offences. 11 offences were filed due to evidential difficulties. 9 offences remain under investigation.

62. 9 offences were recorded as attempts. 4 offences were made possible due to insecurity. Others typically involved suspect/s snapping locks (on occasions also using blowtorches), or simply forcing entry.

63. 5 victims were over the age of 65. 0 offences involved suspects attacking sheds/garages/outbuildings.

64. 3 offences occurred across New Farnley. 3 offences occurred at or near to Thornhill Road. 2 occurred on Wortley Vale. Others were widespread across the Farrows, Gambles and Greenmoor Avenue/Sandstone Drive.

65. Burglary Business and Community

66. Out of the 2 offences, 0 suspects have been identified. Both offences were filed due to evidential difficulties.

67. 1 offence occurred at a premises on Lower Wortley Road. Suspects gained entry to an insecure office and removed items.

68. The other offence occurred at a Farm. Suspects entered the farmyard and gained entry to a portacabin and a container. They smashed the window of the portacabin and searched draws, taking vehicle keys and V5 documents. They then gained entry to the container, stealing a drill, saw, 4 vehicle keys linked to the V5s and said vehicles. A tool bag was also stolen from 1 of the vehicles.

69. **Robbery**

70. Out of the 4 offences, 1 suspect has been identified, accounting for 1 offence. 2 offences were filed due to evidential difficulties. 2 offences remain under investigation.

71. 1 offence occurred at Sainsbury's, Ring Road Farnley. Suspect attended the store and were told that they were banned. Suspect was then aggressive towards staff before taking items and leaving without paying.

72. 1 offence occurred at Rumbles, Whincover Drive. Suspects entered and at gunpoint, forced the staff to the empty the till.

73. 1 offence occurred at an address on Heights Way. Suspects entered via an insecure door and found the victim in bed. They threatened to break the victim's legs, demanding money. 1 suspect was carrying a hammer.

74. The final offence occurred at an address on Webster Row. 2 males entered the yard and banged on door. When victim opened the door, they forced their way in. The victim was punched in the face and was ordered to tell the suspects where the money and safe were located. Victim denied having either. Suspects removed the victim's wallet from the top of the fridge.

75. **Shoplifting**

76. Out of the 21 offences, 4 suspects have been identified, accounting for 13 offences. 1 suspect was charged in 7 offences. 10 offences were filed due to evidential difficulties. 4 offences remain under investigation.

77. Offences occurred at: Co-op, Low Moorside (8), Aldi, Tong Road (1), Sainsbury's, Ring Road Farnley (9), and Shell, Tong Road (3).

78. **Theft From Motor Vehicle**

79. Out of the 7 offences, 0 suspects have been identified. 4 offences were filed due to evidential difficulties. 3 offences remain under investigation.

80. 2 offences were made possible due to insecurity. Types of items stolen included tools, registration plates, hub caps, cash/bank cards and electronics.

81. **Theft of Motor Vehicle**

82. Out of the 5 offences, 3 suspects have been identified, accounting for 2 offences. 2 offences were filed due to evidential difficulties. 3 offences remain under investigation.

83. 2 offences were recorded as domestics. Types of vehicles stolen were varied.

84. Offences were reasonably widespread across the ward.

85. Criminal Damage

86. Out of the 26 offences, 9 suspects have been identified, accounting for 9 offences. 1 offence was filed by way of youth restorative disposal. 1 suspect was given a community resolution in 1 offence. 20 offences were filed due to evidential difficulties. 4 offences remain under investigation.

87. 5 offences were recorded as domestics. Types of property damaged were varied. Offences were reasonably widespread across the Farnley portion of the ward, with clusters of 2-3 seen at or near to Nutting Grove Terrace, Stonebridge Lane, Whingate Primary School, Tong Way, Butt Lane, Farrow Bank, and Greenthorpe Terrace.

88. Arson

89. Out of the 4 offences, 0 suspects have been identified. 3 offences were filed due to evidential difficulties. 1 offence remains under investigation.

90. 1 offence occurred at an address on Butterbowl Grove. Suspects tried to post a lit firework through the letterbox but failed and dropped it on the floor outside. 3 days later suspects kicked and punched the living room window causing the outer pane to smash. Offence linked to ongoing harassment.

91. 1 offence occurred on Lawns Lane. Suspect removed a green bin and set it on fire in a nearby park.

92. 1 offence occurred at an address on Stonecliffe Gardens. Suspect approached the address via ginnel. Suspect set fire to the contents of a skip that had been placed outside. Collateral damage also caused to a car parked nearby.

93. The final offence occurred on Nutting Grove Terrace. Suspect removed a window from car parked at locus, then started a fire inside.

94. Anti-Social Behaviour

ASB Type	Count
ADULT NUISANCE - NON ALCOHOL RELATED	3
NEIGHBOUR RELATED	4
NUISANCE MOTORCYCLE/QUAD BIKE	2
YOUTH RELATED	10

95. Reports of adult nuisance were widespread across the ward. 3 reports relating to neighbour nuisance occurred on or near the Tongs. These were unrelated to one another. Reports relating to nuisance motorcycles/quads were for Tong Road/Roker Lane and Farnley Hall Park.

96. 2 reports relating to youth ASB were for Newton Square and Low Moor Side. 2 were for or near to the Stonecliffes. 2 were for the Heights West. 1 was for nearby Heights Drive. 2 were for Butt Lane.

97. Pudsey

Pudsey Ward (E05011409)	Current 6 Weeks	Previous 6 Weeks	Change	0	01	Change	Previous year's 6-week period	Change
				1 Jan 25 – 2 Jan 25	Jan 24 – 20 Jan 24			
Arson	1	3	2	0	0	---	1	---
Burglary - business and community	10	3	7	5	0	5	1	9
Burglary - residential	16	24	8	5	2	3	18	2
Criminal damage	10	26	16	2	7	5	20	10
Robbery	5	6	1	2	0	2	1	4
Shoplifting	33	37	4	1	17	6	41	8
Theft from motor vehicle	9	6	3	3	9	6	17	8
Theft of motor vehicle	11	3	8	4	0	4	6	5
Total	95	108	13	3	35	3	105	10
ASB	40	25	15	1	12	7	20	20

98. Burglary Residential

99. Out of the 16 offences, 1 suspect has been identified, accounting for 1 offence. 12 offences were filed due to evidential difficulties. 4 offences remain under investigation.

100. 6 offences were recorded as attempts. 2 offences were made possible due to insecurity. Others typically involved suspects snapping locks in order to facilitate entry, often using blowtorches. 4 offences involved suspects attacking sheds/garages/outbuildings.

101. 2 offences occurred at or near to Tyersal View. 2 occurred on streets adjoining Tyersal Road. Others were widespread across the ward with clusters of 2-3 seen at or near to Carlisle Road, Cavendish Street, and Hough Top.

102. Burglary Business and Community

103. Out of the 10 offences, 2 suspects have been identified, accounting for 2 offences. 1 suspect was charged in 1 offence. 6 offences were filed due to evidential difficulties. 3 offences remain under investigation.

104. 3 offences were recorded as attempts. Methods of entry were varied.
105. 2 offences occurred at a premises on Occupation Lane. 1 offence involved suspects entered an insecure building and removed a set of car keys. The corresponding car was then taken. The other offence was recorded as an attempt. Suspect/s attended once more, interfered with CCTV, used bolt croppers to gain entry to a locked cage door, before attacking the main lock to the building. Entry unsuccessful. Suspects made off, causing damage to a vehicle in the process.
106. 3 offences involved suspects attacking pubs. Methods of entry and types of items stolen were varied.
107. 2 offences occurred at dental surgeries. 1 was an attempt where suspects kicked the door to gain entry. The other involved suspects smashing a side window, gaining entry, conducting a search before removing an unknown quantity of items.
108. **Robbery**
109. Out of the 5 offences, 1 suspect has been identified, accounting for 1 offence. 1 offence was filed due to evidential difficulties. 4 offences remain under investigation.
110. 2 offences occurred at Co-op, Swinnow Lane. 1 offence involved 3 suspects entering, concealing items, walking past all points of payment, before being confronted by staff. Items retrieved. Suspects became violent towards security. The other offence involved the suspect entering the store, showing a member of staff their machete, and told them to go and open the till. Both tills were opened and suspect left with £500.
111. 1 offence occurred on Queens Park. The victim was walking down a ginnel when they were approached by a suspect carrying a knife. Suspect place knife against victim's stomach and demanded that they hand over the bicycle.
112. 1 offence occurred outside Go Local Extra, Kent Road. Victim was approached by 2 suspects and asked to hand over their mobile phone. Suspect/s assaulted the victim by pushing them around. Victim had their wallet taken.
113. The final offence occurred on Park Avenue. Suspect was walking their puppy when they were approached by the suspect, with suspect trying to take the pup. Suspect then hit the victim over the head. Victim tried to protect themselves and sustained an injury to their hand, requiring surgery.
114. **Shoplifting**
115. Out of the 33 offences, 24 suspects have been identified, accounting for 22 offences. Suspects were charged in 3 offences. 3 suspects were given community resolutions in 3 offences. 12 offences were filed due to evidential difficulties. 17 offences remain under investigation.

116. Offences occurred at: B&M, Church Lane (1), One Stop, Lowtown (1), Sainsbury's, Church Lane (1), Asda, Owlcotes Centre (24), M&S, Owlcotes Centre (1), B&M, Owlcotes Centre (1), Post Office, Church Lane (1), and Co-op, Swinnow Lane (3).

117. **Theft From Motor Vehicle**

118. Out of the 9 offences, 0 suspects have been identified. 8 offences were filed due to evidential difficulties. 1 offence remains under investigation.

119. Types of items commonly stolen were tools. 1 offence was made possible due to insecurity. Others involved suspects smashing windows or entering via "unknown".

120. Offences were widespread across the ward, with clusters of 2-3 seen at or near to South Parade, Swinnow Gardens, and Swinnow Lane.

121. **Theft of Motor Vehicle**

122. Out of the 11 offences, 1 suspect has been identified, accounting for 1 offence. 9 offences were filed due to evidential difficulties. 2 offences remain under investigation.

123. 2 offences were recorded as attempts. 1 offence was recorded as "drive a motor vehicle which had been taken without the owner's consent". 3 offences involved suspects stealing motorcycles. Other types of vehicles stolen were varied.

124. Offences were reasonably widespread across the ward, with clusters of 2-3 seen at or near to Gibraltar Road, and Glebe Mount.

125. **Criminal Damage**

126. Out of the 10 offences, 6 suspects have been identified, accounting for 6 offences. 4 offences were filed due to evidential difficulties. 6 offences remain under investigation.

127. Vehicles were the type of property most commonly damaged (7). 2 occurred at or near Acres Hall Drive, and 2 offences occurred near to Lowtown. Others were reasonably widespread.

128. **Arson**

129. Out of the 1 offence, 0 suspects have been identified. This offence was filed due to evidential difficulties. Suspects attended Lowtown and set fire to victims VW Golf, causing extensive damage.

130. **Anti-Social Behaviour**

ASB Type	Count
ADULT NUISANCE - NON ALCOHOL RELATED	3
FIREWORKS/SNOWBALLING	1
NEIGHBOUR RELATED	2
NUISANCE CAR/VAN	6
NUISANCE MOTORCYCLE/QUAD BIKE	3
YOUTH RELATED	25

131. Reports of adult nuisance were widespread across the ward. Both reports relating to neighbour nuisance were for the Wellstones (both were unrelated).
132. 3 reports relating to nuisance cars/vans were for the area of and around Pudsey Leisure Centre.
133. 1 report relating to nuisance motorcycles was for Tyersal Road, and another occurred nearby on Gibraltar Road. The other occurred on Kent Road.
134. 8 reports relating to youth ASB were for the Broadlands. 6 were for the area around Pudsey Park and Pudsey Bus Station. 2 were for the Crimbles, 1 was for Claremont Grove, and the other was for Clifton Court. 2 were for Rycroft Croft and others were widespread across the ward.

Employment and Skills

135. Total number claiming Universal Credit (UC)
The total number of people who are claiming Universal Credit (UC), as of November 2024, in the Outer West Community Committee area is 7,911. This is an increase of 188.1% since March 2020 (pre-pandemic levels), and an increase of 192 claimants on the previous month.
136. The table below shows the total number of people claiming Universal Credit in Leeds, the Outer West Community Committee area and by ward.

	Universal Credit Claimants 16-64yrs					
	March 2020		Oct 2024		Nov 2024	
	Number	Rate*	Number	Rate*	Number	Rate*
Leeds	35,450	6.8%	93,609	18.0%	96,239	18.5%
Outer West	2,746	6.1%	7,719	17.2%	7,911	17.6%
Calverley & Farsley	565	3.9%	1,653	11.4%	1,692	11.7%
Farnley & Wortley	1,304	8.5%	3,572	23.3%	3,669	24.0%
Pudsey	877	5.8%	2,494	16.4%	2,550	16.8%

*Rate shows the number of claimants not in employment as a percentage of the working age population

Universal Credit (Not in Employment)

137. The number of people who are claiming Universal Credit (UC) due to unemployment, as of October 2024, in the Outer West Community Committee area is 4,664. This is an increase of 161.6% since March 2020 (pre-pandemic levels), and an increase of 56 claimants on the previous month.
138. The table below shows the number of people claiming Universal Credit (Not in Employment) in Leeds, the Outer West Community Committee area and by ward.

	Universal Credit Claimants (Not in Employment) 16-64yrs					
	March 2020		September 2024		October 2024	
	Number	Rate*	Number	Rate*	Number	Rate*
Leeds	23,631	4.5%	58,141	11.2%	58,951	11.3%

Outer West	1,783	4.0%	4,608	10.2%	4,664	10.4%
Calverley & Farsley	343	2.4%	952	6.6%	963	6.7%
Farnley & Wortley	864	5.6%	2,189	14.3%	2,220	14.5%
Pudsey	576	3.8%	1,467	9.7%	1,481	9.7%

*Rate shows the number of claimants not in employment as a percentage of the working age population.

Employment and Skills (E&S) Activities and Provision

139. The table below shows the number of people supported by the E&S Service from Leeds, the Outer West Community Committee area and by ward.

	Accessing Services		Into Work		Improved Skills	
	2024/2025 (Apr - Sep)	2023/2024 (Apr - Sep)	2024/2025 (Apr - Sep)	2023/2024 (Apr - Sep)	2024/2025 (Apr - Sep)	2023/2024 (Apr - Sep)
Leeds	6,281	6,883	1,209	1,790	1,931	1,928
Outer West	367	385	76	113	102	106
Calverley & Farsley	82	69	19	22	28	27
Farnley & Wortley	209	227	38	66	55	50
Pudsey	76	89	19	25	19	29

140. During April to September 2024:

141. 6,281 people accessed the Service, 367 of whom were residents from the Outer West.

142. Supported 1,209 people into work, 76 of whom were residents from the Outer West. Customers were supported into work across all sectors with the largest numbers in Entertainment & Recreation, Education, Professional Services, Business, Legal & Scientific, Digital, Health & Care.

143. Supported 1,931 people to improve their skills, 102 of whom were residents from the Outer West.

Leeds Employment Hub

144. A single point of contact for all funded programmes and Jobshops which provides tailored and comprehensive support into employment or education to all Leeds residents. Employment Hub Advisors deliver the programme by providing one to one support, tailored preventative and remedial support to Leeds residents who are disadvantaged in the labour market. The Employment Hub Advisors are co-located within the Jobcentre Plus centres across the city.

145. All Jobshops are open 5 days a week for face-to-face appointments which includes City Centre Community Hub. There is a pop up Jobshop at Pudsey Community Hub, Mondays 9:00 - 17:00.

146. The Community Hub Mobile bus runs Monday - Friday, the schedule stops include:

- The Butterbowl public house Mondays 9:30 - 12:00pm
- Henconner Lane/Butt Lane roundabout Mondays 1:00 - 3:30pm
- The Hanover Arms public house Wednesdays 9:30 - 12:00pm
- Farnley Community Centre, Old Farnley Wednesdays 1:00 - 3:30pm

Community Learning

147. Community Learning provision continues to deliver an effective, broad and inclusive curriculum to support the continuation of learning in collaboration with subcontracted partners. Courses were delivered through a range of models which includes face to face within a community setting, online and through distance learning, opening new opportunities for adults to learn and develop their confidence.
148. Between April – September 2024, 2,569 people started an Adult Learning course. There were 422 courses delivered at 54 venues, in addition, there were 12 courses delivered on-line. In the Outer West area, there were 6 courses delivered at 2 venues, and 116 people started a course.
149. For further information on courses available both online and face to face at community venues, please visit: <https://leedsadultlearning.co.uk>

Multiply

150. Multiply is the free, government funded, adult maths support programme, part of Levelling Up, Skills for Life. The programme is aimed at helping adults to improve their maths skills and boost their number confidence.
151. E&S are developing and delivering courses and activities through partnerships with community organisations and other partners; to help people use numeracy to manage their money; for parents wanting to increase their numeracy skills in order to help their children.
152. Souper Duper cooking on a budget sessions continue to be delivered at Leeds Kirkgate market, and a 'Men's Pie Club sessions took place in November and will be delivered again in February 2025 in collaboration with Zest at Leeds Cookery School.
153. Between April and September 2024, there have been 52 courses delivered at 24 community venues in Leeds, with 235 residents starting a course.

School and College Engagement

154. There have been engagement events and activities delivered in schools and colleges, including Apprenticeships awareness sessions, careers fairs, mock interview sessions, sector specific talks and employer site visits. Between April and September 2024, there have been 44 School and College activities across the city supporting 3,388 young people, 392 parents and carers, and 141 teachers. Of these, 22 events have taken place within the west of the city engaging with 1,384 young people, 256 parents and carers, 81 teachers.

Community Engagement

155. Engagement with a number of community organisations within the area to raise awareness and provide information and advice on the employability and skills support available, job opportunities and a point of contact for referrals for one to one support and access to skills delivery.
156. Exploring bespoke skills provision with organisations to meet an identified need. Between April and September 2024, there have been 83 Community Engagement events across the city supporting 7,221 people, of these 47 events have taken place within the west of the city engaging with 377 people.

Delivered events between July to December 2024

157. **West Leeds Care Recruitment** supported Springfield and Be Caring to recruit for the new Community Health & Wellbeing Service commissioned by Adults & Health. A new model of care for people living at home and to help them feel part of their community in West Leeds, also to help fill other roles across the city. Eight events were held throughout August in Armley, Bramley and Stanningley, and Pudsey wards. 129 people attended, 50 from the targeted wards.
158. **Pudsey Community Hub Jobs Fair** held on 5th November 2024, promoted the Employment and Skills support offer, Apprenticeship vacancies within Leeds and upcoming events.
159. **Connecting Communities to Health & Care Careers/We Care Academy** 33 Information / Assessment Sessions, with 242 people attending, of whom 89 started a Health & Care Employability Programme, 91 were supported to apply for Apprenticeships, 30 referred to improve skills in Maths and/or English to support to progress into a future employability programme. During this period 24 people started work. The sessions supported recruitment to Primary Care Navigator, Dental, Procurement, Cleaning, Science Manufacturing Technician and Trainee Pharmacy Technician Apprenticeships and social care roles.
160. **HMP Prison Wealstun**, E&S advisors provided support on 5th September 2024 to prisoners who were released through the Early Leavers Scheme to equip participants with knowledge about available employment resources including Leeds Employment Hub, Jobshops and other services accessed via Community Hubs.
161. **Home Bargains Recruitment Event** at City Centre Community Hub was held in August.
162. **Scape Recruitment Information** sessions were held 25th July and 1st August 2024 at the City Centre Community Hub aimed at filling various roles, including Housekeepers, Night Porters, Maintenance Operatives, and Receptionists.
163. **Digital Clinic: Elevate Your Career with WILD**, took place on 18th September 2024 at the KPMG City Offices, about the digital opportunities in Leeds.
164. **Leeds Digital Careers Fair** held for its third successive year on 24th September 2024 at the Leeds First Direct Arena, attracting 56 organisations and 4,200 visitors. The event featured interactive sessions, insightful talks from industry leaders, and

opportunities to connect with some of the biggest digital and tech organisations in Leeds. The event is a vital platform for exhibitors to engage with potential talent, showcase their companies, and identify future talent in the digital landscape.

165. **SEND Careers Fair** was held on 22nd November 2024 at Leeds City Museum. Promoted the E&S Business Support offer, Apprenticeships and upcoming events.
166. **Tech Careers Launchpad “Getting Hired in Tech”** held on 18th September 2024 at the AND Digital offices in the Leeds City Centre.
167. **Tech Careers Launchpad** held on 28th November 2024 with Northcoders. It was the fourth event in the "Progressing in Tech" series and included a presentation, panel session, and networking opportunities.
168. **Jobshop Recruitment Events** hosted 3 recruitment events and a Learning Provider event at City Centre Community Hub between October – December 2024.
169. **DWP Events** held at City Centre Community Hub aimed at older people improving their health and skills and finding employment, E&S attended to promote the enhanced support offer, Apprenticeships and events. Employers attending the Jobs Fairs included various Leeds City Council departments: Security, Cleaning, Leeds Building Services and Children’s Centre Services, plus some external care companies and training providers.
170. **Leeds Creative Skills Festival** returned for its third year on Monday 18th November 2024. Held at the Royal Armouries, the event showcased the vibrant creative and cultural scene in Leeds. The event offered a dynamic program with engaging daytime sessions specifically designed for schools and colleges, followed by an evening event open to the public. A total of 2,700 visitors attended, interacting with 47 exhibitors who showcased the exciting career opportunities available within the creative industries, both in Leeds and beyond.
171. **Discovering Apprenticeship Presentations** a series of informative sessions aimed at parents, carers, and young people to provide insights into Apprenticeships. The presentations took place week commencing 2nd December 2024 at the Rose Bowl, Leeds Beckett University, 500 people attended

Planned Events and Activities

172. **Connecting Communities to Health & Care Careers** assessments are planned in line with delivery of the pre-employment courses and pre-screening recruitment needs. Sessions are planned to recruit to Dental, Pharmacy and Clinical roles. Community Learning and Employability Support continue to provide wrap-around support.
173. **We Care Academy** Information and Assessment sessions will be delivered monthly at the City Centre Community Hub. These sessions include short pre-employment courses to support recruitment into the care sector. Sessions are planned for February and March 2025.

174. **Leeds Apprenticeships Recruitment Fair** planned for 12th February 2025, at Leeds First Direct Arena. Visitors will have the opportunity to learn more about Apprenticeships and connect with providers and employers from various sectors. Exhibitors will provide Information Advice and Guidance, and details on live Apprenticeship vacancies.
175. **The BIG Social Care Event** planned for 26th February 2025 at the Bridge Community Church. Social Care employers will be invited to attend with E&S advisors providing support. Other services will be invited to offer additional support to attendees.
176. **Careers in Housing** a 5-week course commencing 3rd March 2025 offers an exciting opportunity for people looking to take their first step into an administration role within Leeds City Council's Housing Department. Information Sessions will be delivered leading up to the course start date.
177. **Jobshops, Community Hubs** will be holding Interview Skills Workshops provided by CAF Rail at The Reginald Centre, Dewsbury Road and Armley Community Hubs between January – March 2025. The aim of the sessions is to work with customers around mock interviews, attending interviews and giving advice and feedback to improve customers' confidence when attending job interviews.
178. **Launch of the new Tech Careers Launchpad** routes into Tech planned for March 2025. Aimed at exploring some of the routes into tech & digital roles in Leeds including key guest speakers sharing their skills, knowledge, experience and personal journey, information about Apprenticeships, tech academies and bootcamps.

Employer Engagement

179. Between April and September 2024 the Service has supported 236 new businesses including recruiting new staff, providing support for staff facing redundancy, developing initiatives to address staff shortages and filling a high number of vacancies within key sectors.
180. The Employment and Skills Business Newsletter that provides information and resources to support businesses' workforce needs across the city, also including the upcoming sustainability breakfast events, Leeds Inclusive Employers Network and T-Level support. The newsletter will be published every 2 months to approximately 6,000 subscribers. To find out more please visit: www.inclusivegrowthleeds.com.

Corporate Considerations

Consultation and Engagement

1. The Community Committee has, where applicable, been consulted on information detailed within the report.

Equality and Diversity/Cohesion and Integration

2. All work that the Communities Team are involved in is assessed in relation to Equality, Diversity, Cohesion, and Integration. In addition, the Communities Team ensures that

the wellbeing process for funding of projects complies with all relevant policies and legislation.

Council Polices and City Priorities

3. Projects that the Communities Team are involved in are assessed to ensure that they are in line with Council and City priorities as set out in the following documents:
 1. Vision for Leeds 2011 – 30
 2. Best City Plan
 3. Health and Wellbeing City Priorities Plan
 4. Children and Young People’s Plan
 5. Safer and Stronger Communities Plan
 6. Leeds Inclusive Growth Strategy

Resources and Value for Money

4. Aligning the distribution of community wellbeing funding to local priorities will help to ensure that the maximum benefit can be provided.

Legal Implications, Access to Information and Call In

5. There are no legal implications or access to information issues. This report is not subject to call in.

Risk Management

6. Risk implications and mitigation are considered on all projects and wellbeing applications. Projects are assessed to ensure that applicants are able to deliver the intended benefits.

Conclusions

7. The report provides up to date information on key areas of work for the Community Committee.

Recommendations

8. The Community Committee is asked to note the content of the report and comment as appropriate.

Background documents¹

9. None.

¹ The background documents listed in this section are available for inspection on request for a period of four years following the date of the relevant meeting Accordingly this list does not include documents containing exempt or confidential information, or any published works Requests to inspect any background documents should be submitted to the report author.

This page is intentionally left blank



Community
Committee



Outer West Community Committee

FACEBOOK highlights

6thth November 2024 – 5th February 2025

<https://www.facebook.com/LCCOuterWest>

The Facebook page for the Outer West Community Committee has continued to provide support, information, and access to multiple services. With regular updates, the number of followers and interactions has been reflected in the interaction of the local community. Since 20th May the Outer West Community Committee Facebook page has:

- Further increased the total number of page followers to **1,525**
- Held a position as the **4th** most popular Community Committee Facebook page across Leeds

Definitions:

- **'reach'** is the number of people the post was delivered to
- **'engagement'** is the number of reactions, comments, or shares

Engagement tends to be a better way of gauging if people are interested and have read the posts because they wouldn't have interacted with it otherwise. For example, a post might reach 1,000 people but if they all scroll past and don't read it, the engagement is 0 and it hasn't been an effective way for the Community Committee to communicate.

Having said that, many posts can be read without any further interaction!

1st Place – Outer West Xmas Lights

This post was viewed by 766 people.



Leeds City Council Outer West Community Committee

Published by Jade Pennington



· 29 November 2024 ·



Calverley and Pudsey Light Switch on events take place over this weekend

🌲🌲 With Food, Stalls and fireworks why not go along 🌲🌲

☀️ Saturday 30th November: Calverley Xmas Lights @ Victoria Park 5-8 .
Light switch on at 7.

Mulled wine, hot chocolate, Mar Thai food plus local craft stalls

☀️ Sunday 1st December: Pudsey Xmas lights @ Pudsey Centre 3 - 7.
Light switch on at 6.

3pm Hutton Manor Singing Group

3.45pm Greenside Primary School Choir

4.20pm The Music Box Choir

4.50pm Dark Eyed J & WASP Academy Choir

5.15pm Lights Band

5.45pm Community Heroes & Guests

6pm Switch On & Fireworks!

6.10pm Lights Band

6.30pm Finish

2nd Place – Festive Period Bin Collection

This post was viewed by 639 people.



Leeds City Council Outer West Community Committee

Published by Jade Pennington



· 4 December 2024 ·



- 8 household waste and recycling centres are open through the winter, only being closed Christmas Day, Boxing Day and New Year's Day: www.leeds.gov.uk/recycling
- Residents can still check their bin collection dates online at www.leeds.gov.uk/mybinday or download the Leeds Bins app



3rd Place – Leeds Womens Centre Pop Up

This post was viewed by **303** people



Leeds City Council Outer West Community Committee

Published by Jade Pennington



· 16 January at 10:25 · 🌐



Women's Centre Pop Up

The pop-ups are offering a range of activities, wellbeing, and crafts, including self-defence, salsa, upcycling, and photography, with support from local services .

Prevention of violence against women and girls and make Leeds a safer place for women to live, work and visit.

More information about the Women's Centre Pop-up's can be found at <https://theleedswomenscentre.my.canva.site/>

THE LEEDS WOMEN'S CENTRE POP-UPS

TIMETABLE
6th February

06.02.25
PUDSEY CIVIC HALL - FOOD SERVED ALL DAY **3:30M - 8:30PM INCLUSIVE**

- 3:30-4:30pm**
 - Welcome refreshments
 - Craft together - rag rug making
 - Craft session
 - Campaigning with The Foodbank: Get Your Voice Heard
 - Yoga for all abilities
 - Pudsey Community Project - clothes, coats and signposting support
 - Voices Against Violence exhibition
- 4:30-5:30pm**
 - Craft together - animal drawing
 - Hands-on photography session blending creativity, history and discussion!
 - Campaigning with The Foodbank: Get Your Voice Heard
 - Pudsey Community Project - clothes, coats and signposting support
 - Voices Against Violence exhibition
- 5:30-6:30pm**
 - Campaigning with The Foodbank: Get Your Voice Heard
 - Pudsey Community Project - clothes, coats and signposting support
 - Voices Against Violence exhibition
 - Self-defence
- 6:30-7:30pm**
 - Disco Boots upcycling workshop - bring your old shoes or hand bag to restore and funk them up! Leather, faux leather or patent materials only
 - Candle painting workshop
 - Self-defence
 - Campaigning with The Foodbank: Get Your Voice Heard
 - Pudsey Community Project - clothes, coats and signposting support
 - Voices Against Violence exhibition
- 7:30-8:30pm**
 - Salsa for wellbeing
 - Campaigning with The Foodbank: Get Your Voice Heard
 - Pudsey Community Project - clothes, coats and signposting support
 - Voices Against Violence exhibition

*Where gender is stated on the pop-up information, single-sex events are for cis-gender women specifically, and inclusive events are for all marginalised genders including trans women and non-binary people.

Contact Details:

The Outer West Community Committee Facebook page continue to be maintained by the Localities Officer and Engagement Support Officer for Outer West. The Outer West Community Committee wants to work with organisations and individuals in the area to promote local initiatives, advice, and good news stories that can benefit the local community.

If you wish to get in touch, please contact:

Natalie Smith – Natalie.smith@leeds.gov.uk

Localities Officer – Outer West Community Committee



Report of: Gary Bartlett, Chief Officer Highways and Transportation

Report to: Outer West community committee

Report author: Rupert Oldfield/Mandeep Kaur

Date: 19th February 2025

To note

Title: Leeds Streets for All consultation - public responses

Purpose of report

1. To provide the Outer West Community Committee with an update following the Leeds Streets for All consultation which ran 29th July – 8th September 2024
2. Members are asked to read the detailed report (attached) ahead of the community committee meeting on 19th February 2025.
3. A short presentation (attached) will be used to frame discussions at the meeting.

Main points

4. The report provides the Outer West Community Committee with the findings of what the public told us are their main issues under the themes of vehicles & parking, walking & wheeling, cycling, accessing bus stops & rail stations and the street environment.
5. Over 3,500 people visited the consultation website, and 259 respondents left 799 contributions. A total of 1,164 relevant comments were analysed in this report.
6. Of the responses received 38% were related to vehicles and parking, 23% cycling, 21% wheeling and walking, 9% street environment and 9% accessing bus and rail stations.
7. Common themes for vehicles and parking include - inconsiderate parking, speeding, congestion/volume of traffic, vehicle using street as a rat-run.
8. Common themes for cycling include - cycle provision feels unsafe/inadequate, no provision for people cycling, cycle route not well connected, difficult to cross the road.
9. Common themes for wheeling and walking - difficult to cross the road, obstruction on pavement, pavement too narrow/damaged, inconsiderate parking.
10. Common themes for accessing bus stops and rail stations include - hard to cross the road to access bus stop/rail station, not enough space around bus shelter, bus shelter too small, congestion/volume of traffic.

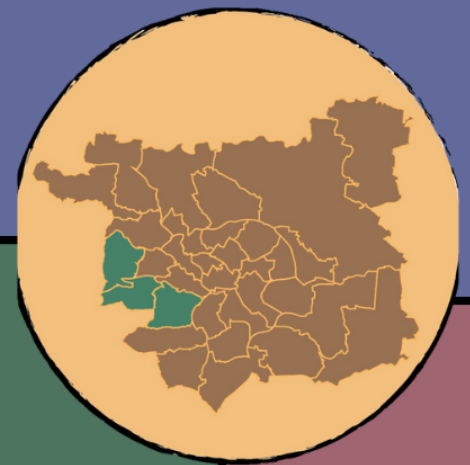
11. Common themes for street environment include - anti-social behaviour, lack of greenery, plants and trees, street is too noisy, overgrown shrubs.
12. A map on pg 15 provides a visual display of the key locations where people have highlighted issues in the Inner Northwest area.

Recommendations

13. A local plan with a list of potential interventions is in (appendix 1) which can only be developed as funding opportunities become available.
14. Elected Members are asked to note the contents of the full report and provide feedback regarding:
 - the findings and if they tie in with ward members' knowledge or are there any gaps
 - officer's recommendations for potential future schemes (subject to funding)
 - how findings can be fed back to residents

Leeds Streets for All

Local Area Transport Plans
Public Responses Report



Leeds Outer West
Calverley & Farsley
Farnley & Wortley
Pudsey



Table of Contents

Section 1: Why have a local area transport plan?	3
The Survey	3
Section 2 - People were asked to comment on the following categories: -	5
1. Vehicles and Parking	6
2. Walking and Wheeling	7
3. Cycling	8
4. Accessing Bus Stops and Rail Stations	9
5. Street Environment	10
Section 3 - What we are already doing in your area.	11
Horsforth to Rodley Cycle Link	11
Dawsons Corner and Stanningley Bypass	11
Average speed cameras on the A6120 Ring Road	11
Annual Programme of Works	11
Potential new local cycle and walking routes in Outer West.	12
Road collision data in Outer West	13
Section 4 : Proposed list of new transport improvement schemes in Outer West.	14
Respondents suggested solutions	16
List of potential new schemes identified from the LATP survey in the Outer West	17
Appendix 1: Proposed schemes mapped – The Local Plan	17
Sources of Funding	21

Section 1: Why have a local area transport plan?


We are developing Local Area Transport Plans (LATPs) after the city-wide Connecting Leeds Transport Strategy was developed and approved in October 2021.

An important goal for the City Council is to prioritise streets for all, putting healthy streets at the heart of our Connecting Leeds Transport Strategy. It gives the opportunity for large cities such as Leeds to develop an overall strategy and then still have a forum where we can put more local-led issues forward and help secure more funding in the future.

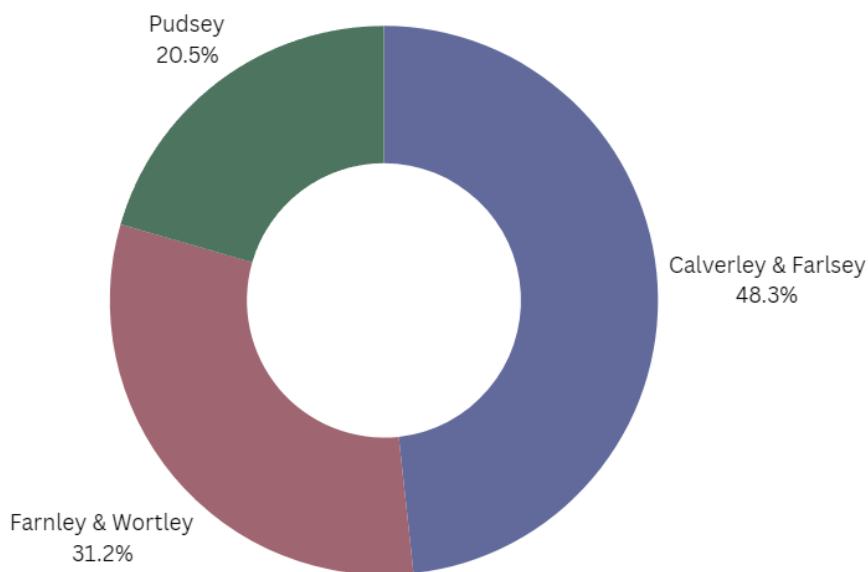
In recent years Leeds has enjoyed a massive increase in the funding available for transport improvements, which has predominantly been spent in the city centre and on other large highway schemes notably including the East Leeds Orbital Route (ELOR). This has allowed Leeds to catch up with other cities as significant investment in the city centre has been long overdue. We now want to focus our efforts on improving travel in our local neighbourhoods.

An online [Leeds Streets for All](#) survey which, for Outer West Leeds, ran from Monday 29 July to Sunday 8 September 2024. It helped people record what type of improvements they want to see and where in their local areas.

The Survey



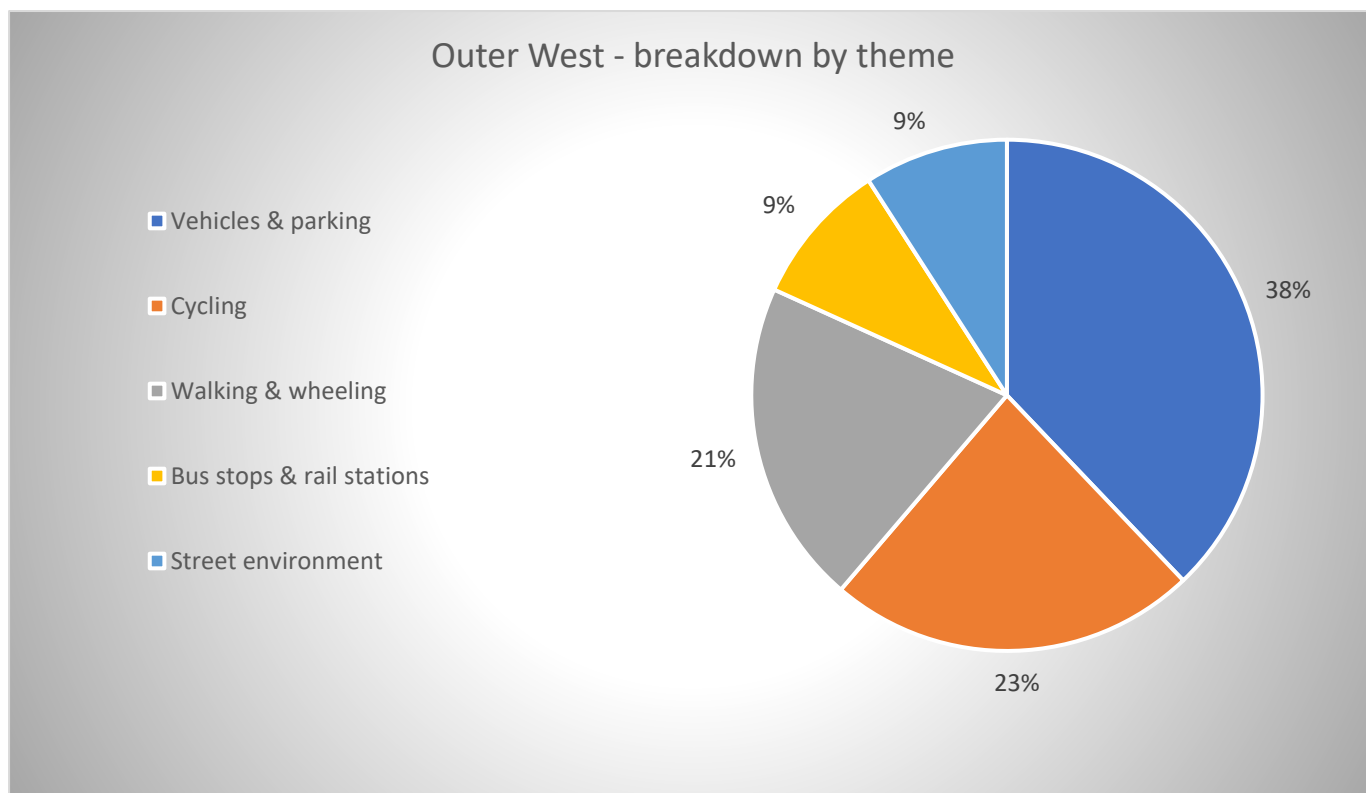
Over 3,500 people visited the consultation website of which 259 respondents left 799 comments. Almost 50% of the comments were attributed to the Calverley & Farsley ward, with Farnley & Wortley ward taking almost a third of the comments and Pudsey ward attracting approx 20% of the responses (see chart below). A total of 1,164 responses analysed in this report.



Most of the comments received are from people who live within the Outer West area, but many people who travel through the area have also commented.

LCC have developed an accompanied interactive mapping tool to support analysis of the 'Leeds Street for All' scheme which also includes stats 19 collision data. This allows you to view the feedback across the Inner West to help build up a picture of what issues people told us.

We have had a range of comments from people of all ages, which this report looks to develop into a Local Area Transport Plan (LATP).



Section 2 - People were asked to comment on the following categories: -

**VEHICLES
& PARKING** 

Popular comments on vehicles and parking

- Inconsiderate parking
- Speeding
- Vehicles using street as a rat-run
- Congestion/volume of traffic

**WALKING
& WHEELING** 

Popular comments on walking and wheeling

- Difficult to cross the road
- No or unclear signage for walking routes
- Inconsiderate parking
- Pavement too narrow/damaged

CYCLING 

Popular comments on Cycling

- No provision for people cycling
- Nowhere safe to park bike
- No bike/e-bike hire available
- Cycle provision feels unsafe / inadequate

**BUS STOPS &
RAIL STATIONS** 

Popular comments on accessing bus stops and rail stations in your area.

- New bus service needed
- Buses are late
- Hard to cross the road to access bus stop/rail station
- Bus shelter too small

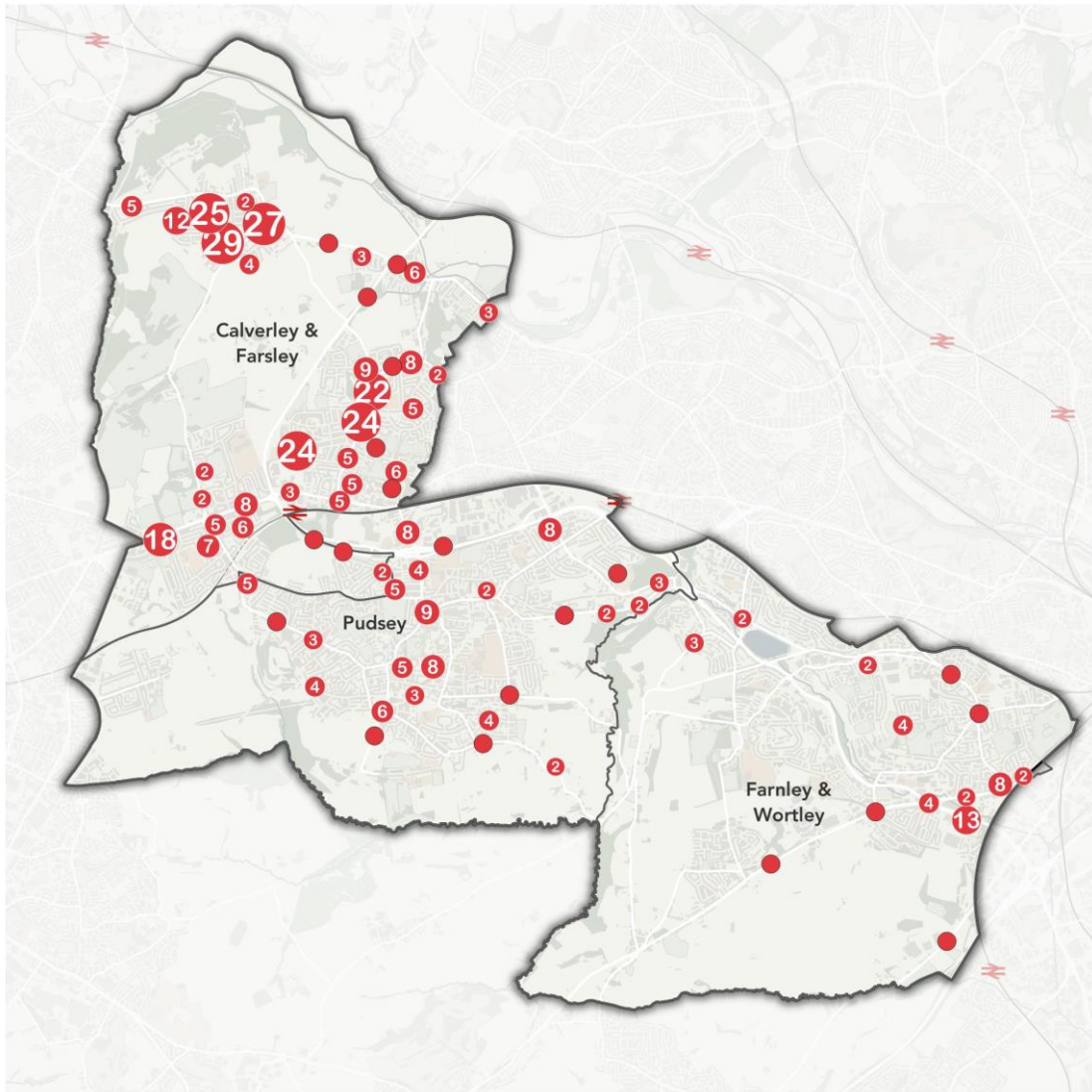
**STREET
ENVIRONMENT** 

Popular comments on the Street Environment

- Litter/dog fouling
- Anti-social behaviour
- Overgrown shrubs
- Lack of greenery, plants and trees

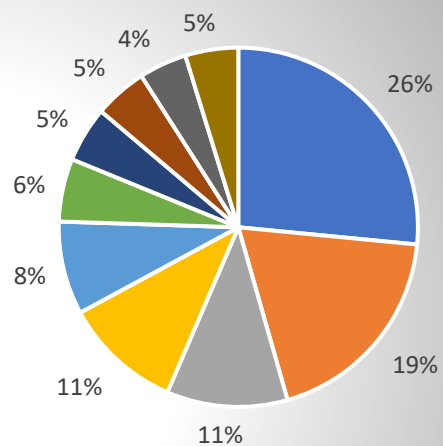
1. Vehicles and Parking

Where people commented:



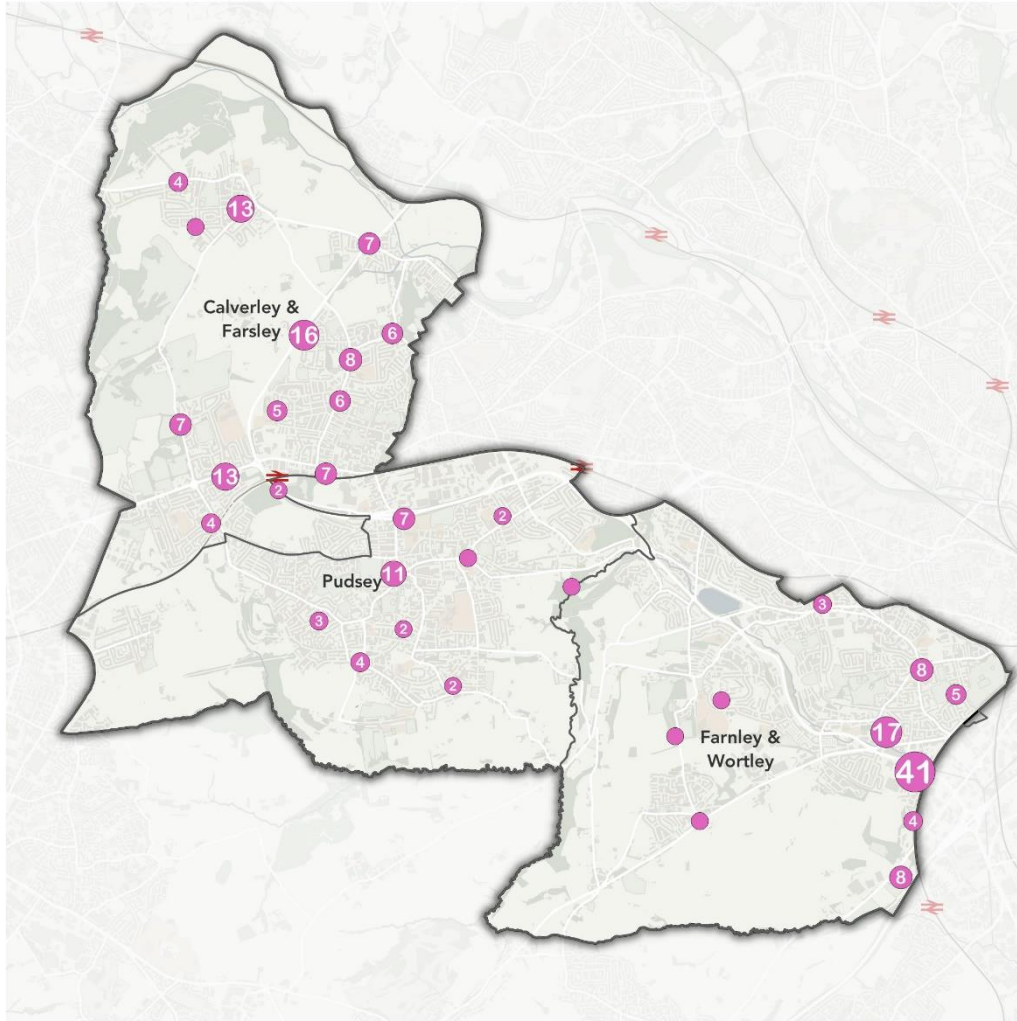
Vehicles & parking
- breakdown by responses

- Inconsiderate parking
- Speeding
- Vehicles using street as a rat-run
- Congestion/volume of traffic
- Difficult sightlines (e.g. parked cars, overgrown shrubs)
- Layout of junction
- Highway maintenance (e.g. potholes, gritting)
- Not enough parking
- Poor road markings/signage
- Other (<4%)



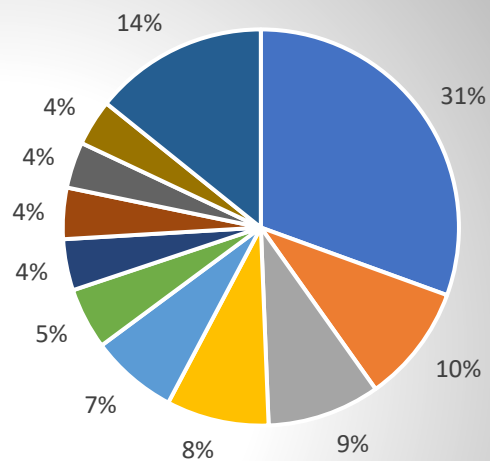
2. Walking and Wheeling

Where people commented:



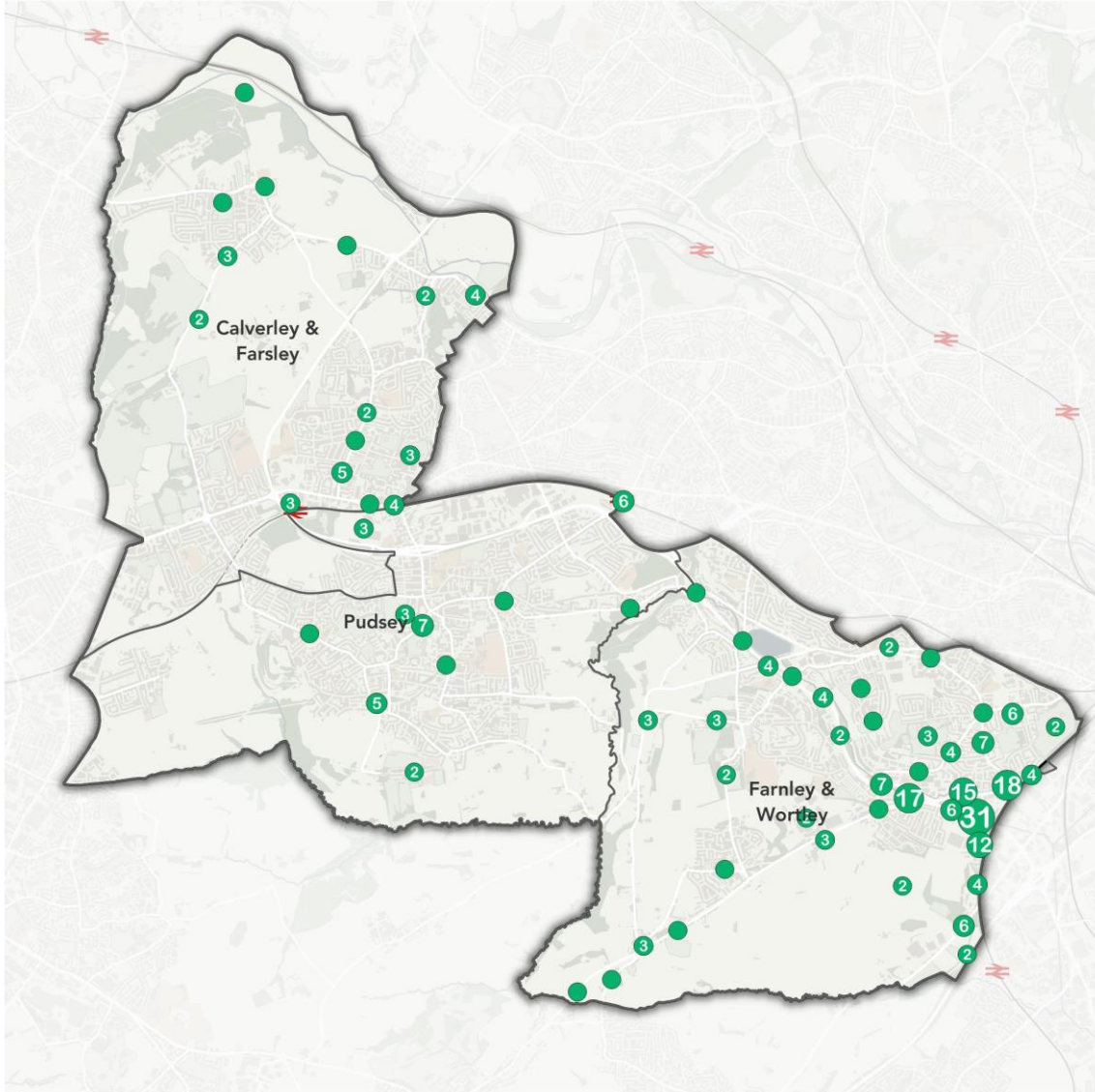
Walking & Wheeling - breakdown by responses

- Difficult to cross the road
- No or unclear signage for walking routes
- Inconsiderate parking
- Pavement too narrow/damaged
- Obstruction on pavement (e.g. lamppost, bollard, bin, signpost, overgrown shrubs)
- Footway maintenance (e.g. gritting, uneven surface)
- Pedestrian crossing is in the wrong place
- Litter/dog poo
- No pavement
- Pavement is shared with people cycling
- Other (Less than 4%)

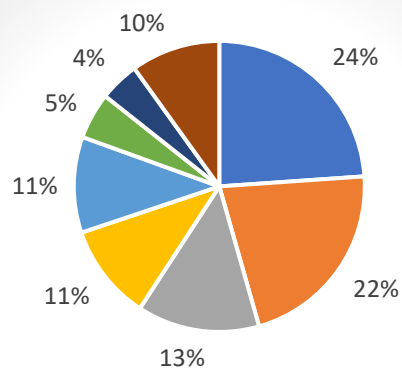


3. Cycling

Where people commented:



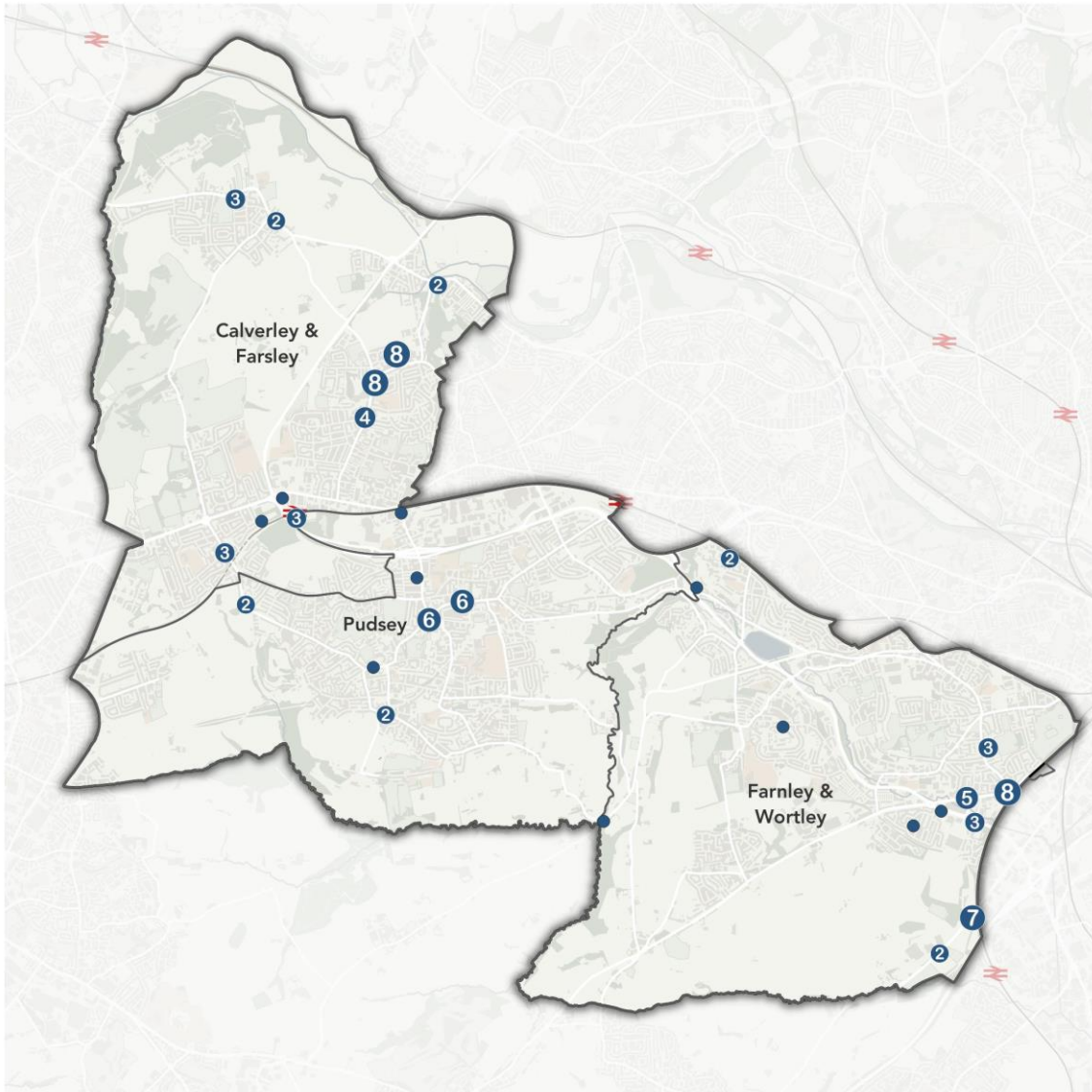
Cycling - breakdown by responses



- No provision for people cycling
- No bike/e-bike hire available
- No or unclear signage for cycling
- Inconsiderate parking
- Nowhere safe to park bike
- Cycle provision feels unsafe/inadequate
- Difficult to cross the road
- Less than 4%

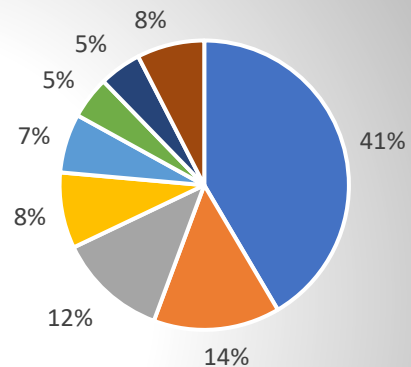
4. Accessing Bus Stops and Rail Stations

Where people commented.

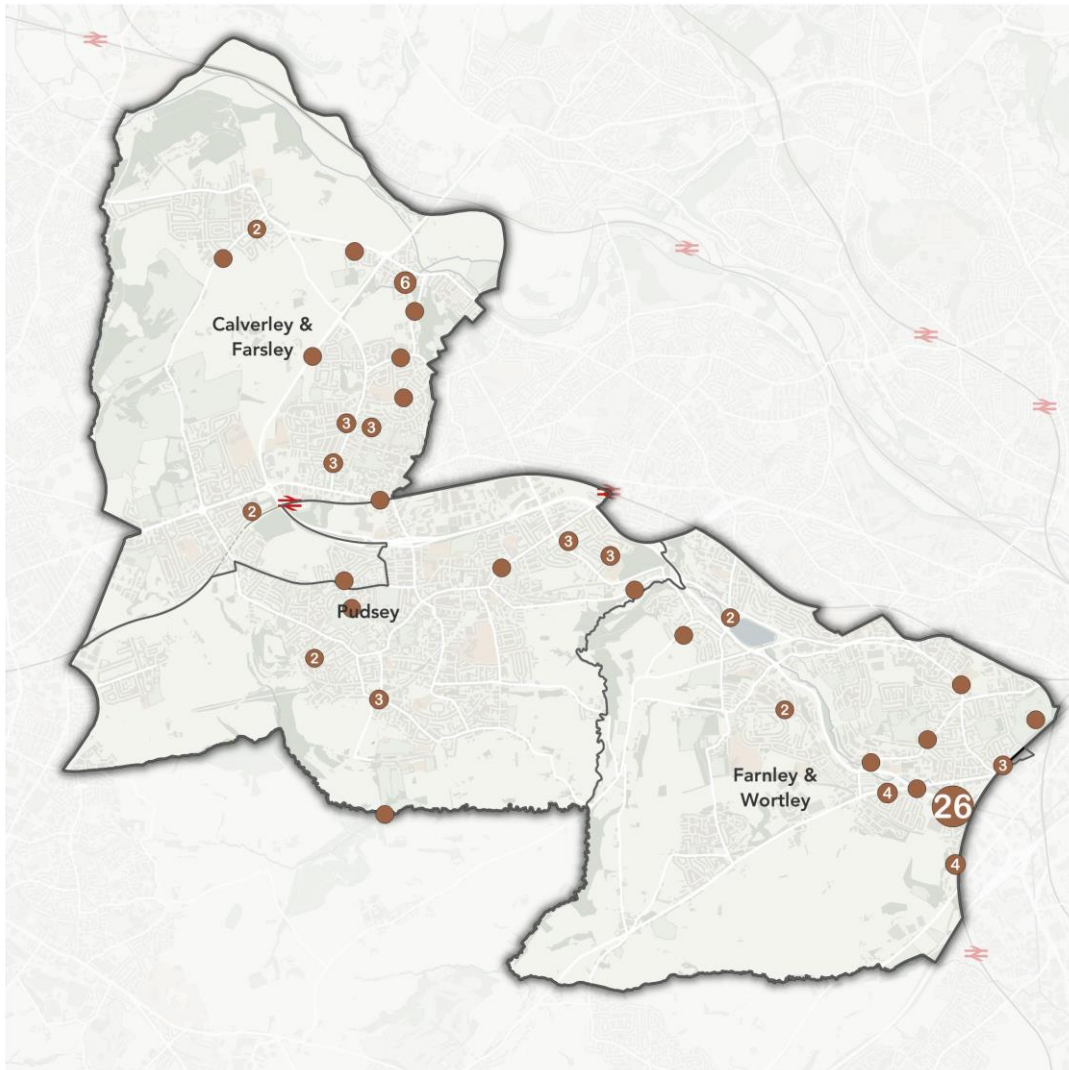


Bus stops & rail stations - breakdown by responses

- New bus service needed
- Buses are late
- Hard to cross the road to access bus stop/rail station
- Bus shelter too small
- Bus stop feels unsafe (e.g. close to cycle path/road)
- Not enough space around bus shelter
- Highway design or traffic lights delay the bus here
- Other (<4%)

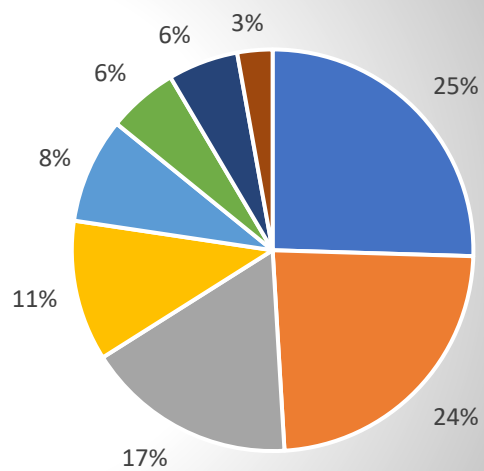


Where people commented.



Street Environment - breakdown by responses

- Litter/dog poo
- Anti-social behaviour
- Overgrown shrubs
- Lack of greenery, plants and trees
- No street lighting
- Nowhere to sit and rest
- Street is too noisy
- Nowhere for children to play



Section 3 - What we are already doing in your area.

Horsforth to Rodley Cycle Link

The A6120 between the River Aire Bridge and the Horsforth Roundabout is a busy route providing a crucial link for the West Leeds area. It also provides one of the few crossings over the River Aire. Currently, the route lacks suitable cycling and walking facilities. It is particularly dangerous for cyclists given the steep hill as cyclists are more at risk when travelling in an uphill direction. A new segregated cycle lane for cyclists travelling in both directions will help improve safety for all road users. The scheme also aims to improve footway widths along the route making walking more attractive in the area

Dawsons Corner and Stanningley Bypass

Dawson's Corner is a key junction between Leeds (10km west) and Bradford (5km east) on the Ring Road in Pudsey. Currently, Bradford Road lacks crossing facilities, though other routes have pedestrian and cycle crossings. The proposal includes a fully remodelled and enlarged signalised junction using third-party land southwest of the current junction. This will reduce congestion, enhance air quality, and improve landscaping. Upgrades for cyclists, pedestrians, and buses will promote more sustainable transport. Work is also underway to provide safety critical emergency works on Stanningley Bypass

Average speed cameras on the A6120 Ring Road

LCC installed average speed cameras late 2023 which coincided with a speed reduction to 50mph from 60mph. The speed reduction to 50mph on the A6120 Outer Ring Road and A647 Stanningley Bypass, from Horsforth roundabout to Stanningley Bypass at Henconner Lane Bridge, formed part of the Connecting West Leeds Phase 2 consultation last year and received a 62 per cent positive response.

Annual Programme of Works

Many of these proposed improvements will form part of the various forward district work plans, with the most current included in this year's **Annual Programme of Works**. The works can be viewed on an interactive map, where you can search by street, town and area - [Connecting Leeds Annual Programme of Works 2024-2025 \(arcgis.com\)](https://arcgis.com) - Some of the key highway improvements planned for the Inner East are shown in table 1 which are all fully funded and designed ready to deliver in 2024/25 (April to April).

Locality	Street Name	Ward	Works Category	Works Description	Theme
Pudsey / Farsley	Dawsons Corner roundabout	Calverley & Farsley, and Pudsey	Major Carriageway Improvements	Realignment and widening of roundabout	 VEHICLES & PARKING
Calverley	Rodley Ln, junction with Brookfield Avenue	Calverley & Farsley	Pedestrian Crossing	Construction of pedestrian crossing with central island	 WALKING & WHEELING
Farsley	Old Road	Calverley & Farsley	Footway works	Footway improvements	 WALKING & WHEELING
Pudsey	Kent Road	Pudsey	Pedestrian crossing	New zebra crossing outside Lowtown Primary School	 WALKING & WHEELING
Wortley	Ring Rd, Low Wortley	Farnley & Wortley	Flood Risk Management	Wortley Beck Improvements and Troydale Flood Storage Area; Improve	 STREET ENVIRONMENT


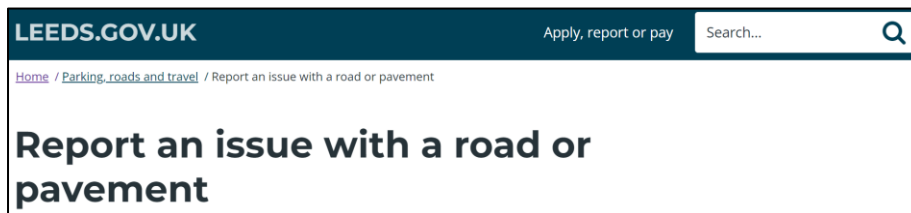
				understanding of local flood risk and seek to decrease local flood risk through implementation of affordable, high quality measures to alleviate flooding where practicable.	
Wortley	Oldfield Lane	Farnley & Wortley	Carriageway Improvements	Carriageway Surfacing	VEHICLES & PARKING 

Table 1 – Traffic Engineering forward plan of works 2024/2025

Important note: All maintenance and asset management related queries, including potholes are dealt with via the ‘Report an issue with a road or pavement’ page – see link [here](#).



Potential new local cycle and walking routes in Outer West.

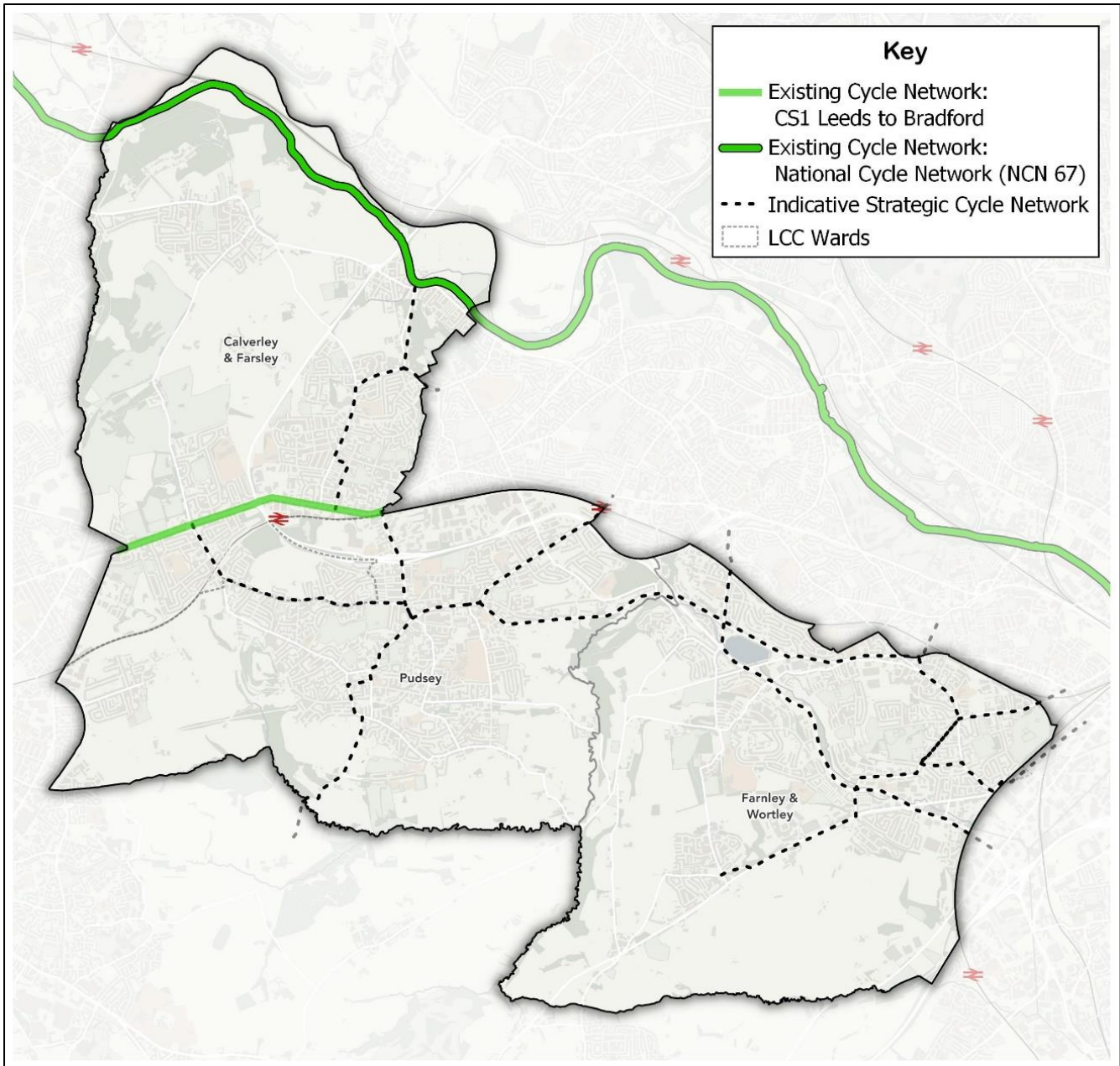
We are required by national Government to produce a Local Cycling and Walking Infrastructure Plan (LCWIP).

In Leeds we have worked with our partners at the West Yorkshire Combined Authority (WYCA) to create a longlist of cycle routes that would most effectively strategically link different parts of Leeds, and beyond into neighbouring authorities like Bradford & Wakefield.

Ongoing work will consider the role of walking where we will consider improvements that can be made to key destinations and centres in local areas across Leeds. This phase of the LCWIP will really benefit from the views expressed in the streets for all consultation. We also will do more work to consider cycling. To supplement the longer distance more strategic routes developed with WYCA, we need to do more work to look at shorter routes that plug vital gaps in our growing network of cycle routes in Leeds. Again, this project will be able to consider the feedback given by Streets for All.

The map below shows existing cycle routes in the Outer West and the indicatively planned strategic routes we have developed in partnership with WYCA.

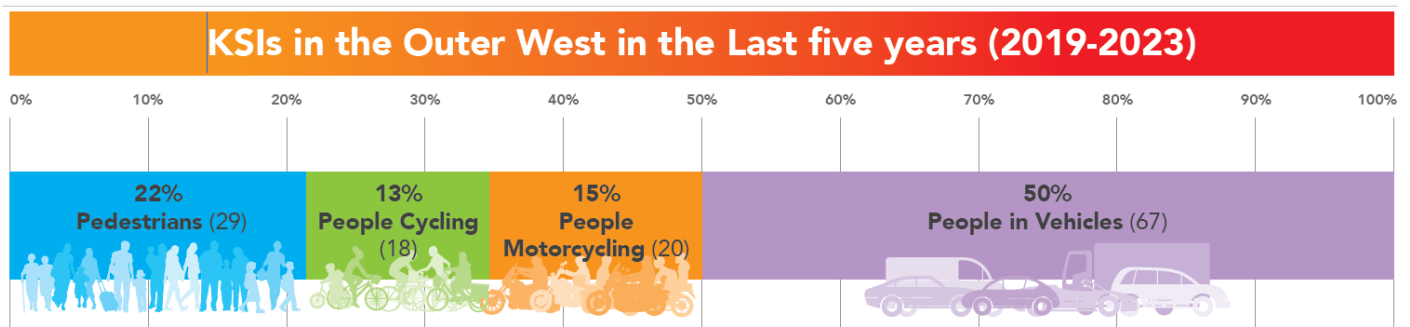
As we move forward with our LCWIP plans we will seek to develop improved ways of sharing these plans with communities and those interested in our walking and cycling networks.

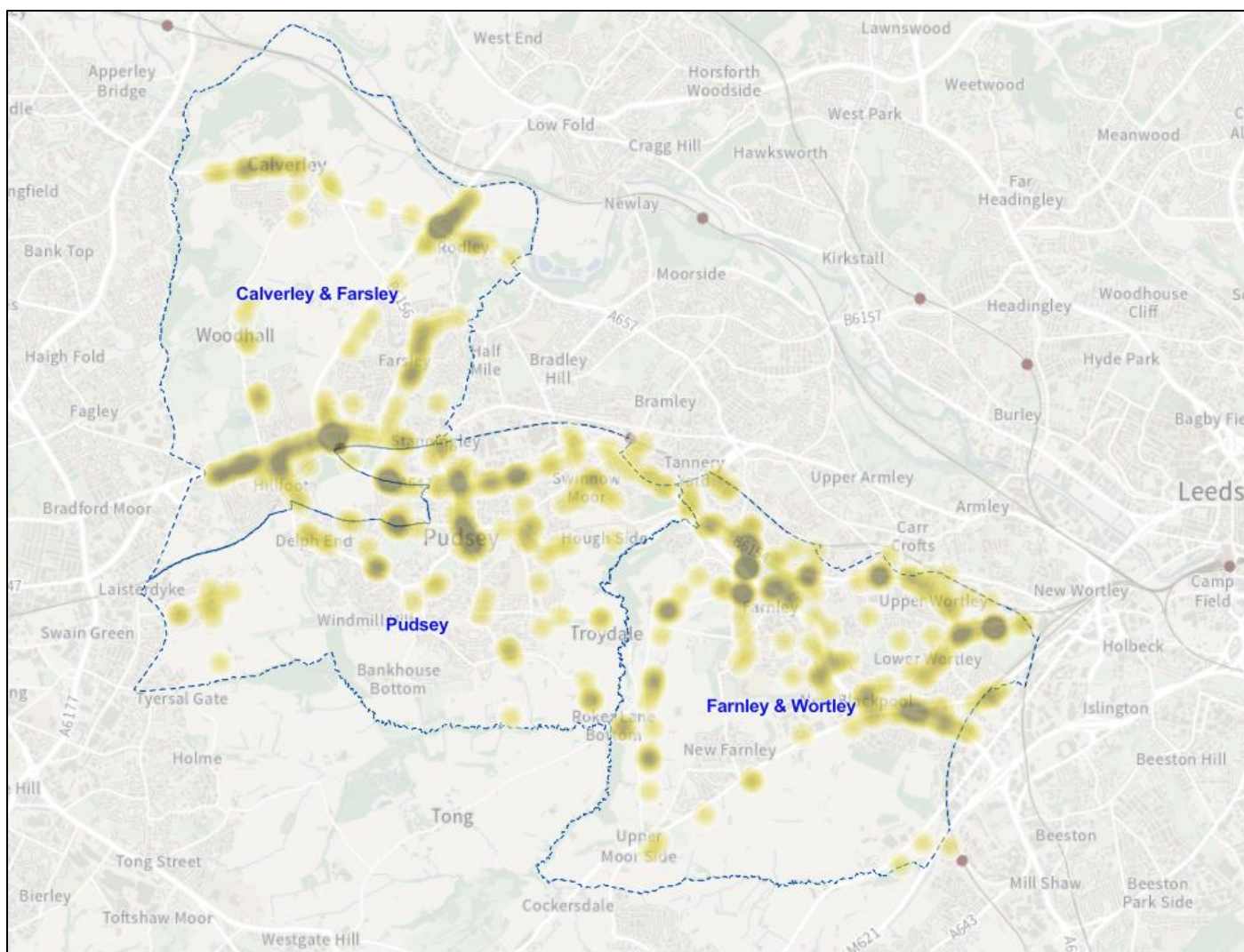


Map 2 – Examples of potential new LCWIP desire lines in Outer West

Road collision data in Outer West

The last 5 years collision data has also been analysed and mapped to see if the location of the responses correlates with existing collision hotspots. The locations where killed or serious injury (KSI) occurred are mapped below,





Map 3 – Heatmap showing locations of collisions across the last 5 years in the Outer West

Section 4 : Proposed list of new transport improvement schemes in Outer West.

Data from the Local Area Transport Plan consultation has been analysed and used to support and shape current transport improvement proposals as well as helping to identify new potential schemes. The intention is to provide a list of shelf ready cycling and walking schemes ready to take advantage of any future funding opportunities.

The following heatmap (figure 2) has been created using all the data provided from the ‘Leeds Streets for All’ consultation. The concentrated coloured areas show the locations within the Inner West that have received the most comments. The map provides a visual display of the key locations where people have highlighted issues in the Inner East area.

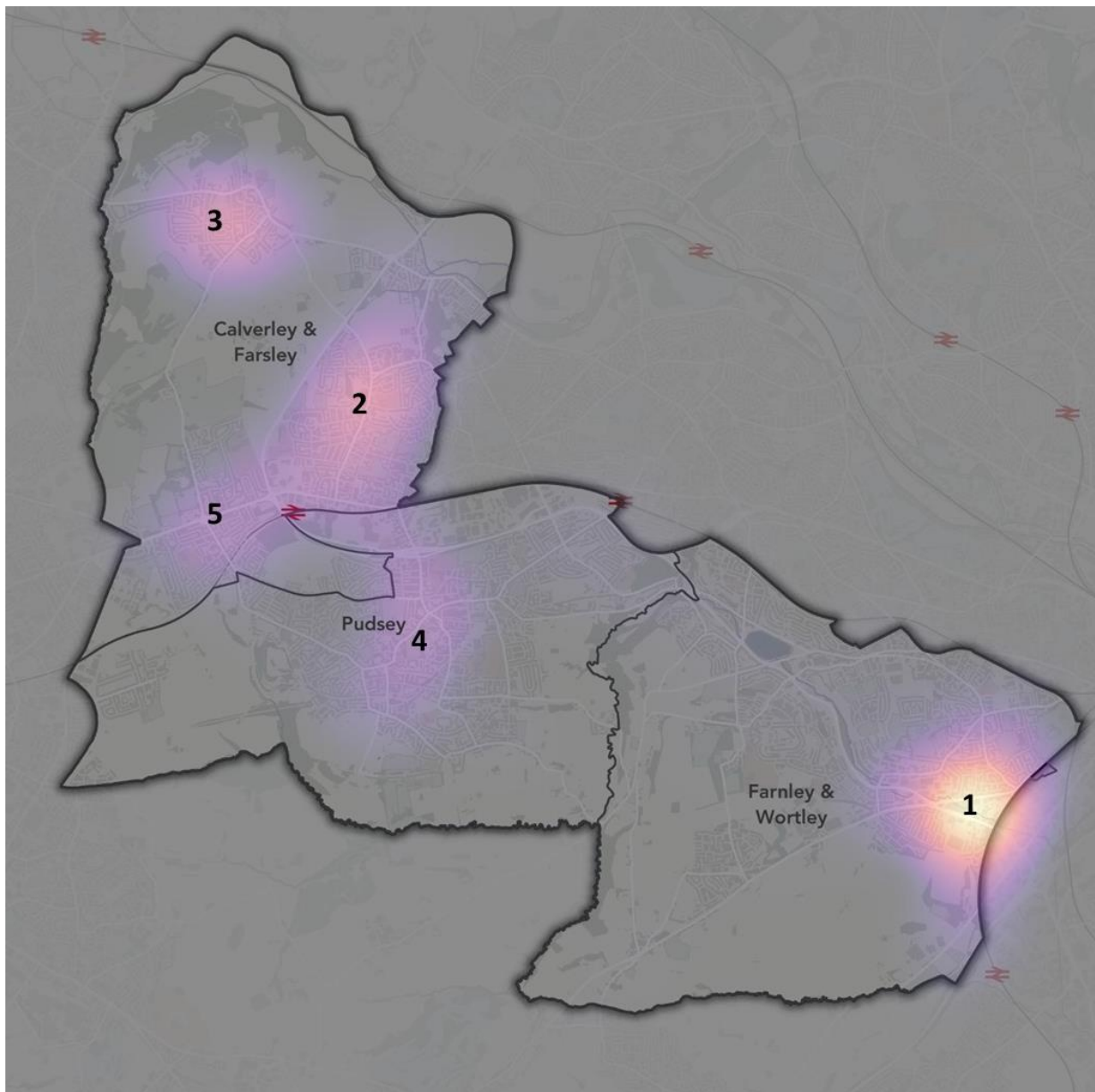


Figure 2 – Outer West survey response heatmap.

Map Number	Locations
1	Far Royds area, Wortley
2	Town Street / Old Road, Farsley
3	Calverley
4	Buttershaw Lane / Lidgett Hill / Church Lane, Pudsey
5	Bolton Royd Park area, Pudsey

Respondents suggested solutions

A list of potential interventions is shown in table 3. This list is not exhaustive and can only be developed as funding opportunities become available. It's possible some of the issues identified from the survey we are already aware of and have been unable to resolve to date.















Suggested solutions	Theme	
Traffic calming measures to reduce anti-social driving.	<div style="background-color: #e91e63; color: white; padding: 5px; text-align: center;"> VEHICLES & PARKING  </div>	
Review traffic management and road junctions to improve safety and pedestrian/cyclists experience.	<div style="background-color: #e91e63; color: white; padding: 5px; text-align: center;"> VEHICLES & PARKING  </div>	<div style="background-color: #e91e63; color: white; padding: 5px; text-align: center;"> WALKING & WHEELING  </div>
	<div style="background-color: #27ae60; color: white; padding: 5px; text-align: center;"> CYCLING  </div>	
Ensure access to the local transport network for all people – well maintained footpaths, bus stops, safe cycle tracks and appropriate wayfinding (all transport modes).	<div style="background-color: #27ae60; color: white; padding: 5px; text-align: center;"> CYCLING  </div>	<div style="background-color: #e91e63; color: white; padding: 5px; text-align: center;"> WALKING & WHEELING  </div>
	<div style="background-color: #2c3e50; color: white; padding: 5px; text-align: center;"> BUS STOPS & RAIL STATIONS  </div>	<div style="background-color: #8e44ad; color: white; padding: 5px; text-align: center;"> STREET ENVIRONMENT  </div>
Identify new pedestrian and cycle road crossing points to improve safety, especially nears schools and district centres.	<div style="background-color: #27ae60; color: white; padding: 5px; text-align: center;"> CYCLING  </div>	<div style="background-color: #e91e63; color: white; padding: 5px; text-align: center;"> WALKING & WHEELING  </div>
Residential/Local centre improvements – wider footpaths, safer crossings, better public transport access, better lighting, improved public realm and reduced inconsiderate parking	<div style="background-color: #e91e63; color: white; padding: 5px; text-align: center;"> VEHICLES & PARKING  </div>	<div style="background-color: #e91e63; color: white; padding: 5px; text-align: center;"> WALKING & WHEELING  </div>
	<div style="background-color: #8e44ad; color: white; padding: 5px; text-align: center;"> STREET ENVIRONMENT  </div>	<div style="background-color: #27ae60; color: white; padding: 5px; text-align: center;"> CYCLING  </div>
Identify new and improve current sustainable routes between transport interchanges (bus & rail stations) and local destinations including schools, colleges, parks, district centres	<div style="background-color: #27ae60; color: white; padding: 5px; text-align: center;"> CYCLING  </div>	<div style="background-color: #2c3e50; color: white; padding: 5px; text-align: center;"> BUS STOPS & RAIL STATIONS  </div>
	<div style="background-color: #e91e63; color: white; padding: 5px; text-align: center;"> WALKING & WHEELING  </div>	<div style="background-color: #8e44ad; color: white; padding: 5px; text-align: center;"> STREET ENVIRONMENT  </div>
Inappropriate parking in numerous locations blocking access to footpaths for pedestrians and making it difficult for public transport to pass along key routes, especially in local centres.	<div style="background-color: #e91e63; color: white; padding: 5px; text-align: center;"> WALKING & WHEELING  </div>	<div style="background-color: #e91e63; color: white; padding: 5px; text-align: center;"> VEHICLES & PARKING  </div>
	<div style="background-color: #2c3e50; color: white; padding: 5px; text-align: center;"> BUS STOPS & RAIL STATIONS  </div>	
Review local maintenance and vegetation clearance to ensure footpaths and alleyways are fully accessible.	<div style="background-color: #8e44ad; color: white; padding: 5px; text-align: center;"> STREET ENVIRONMENT  </div>	<div style="background-color: #e91e63; color: white; padding: 5px; text-align: center;"> WALKING & WHEELING  </div>

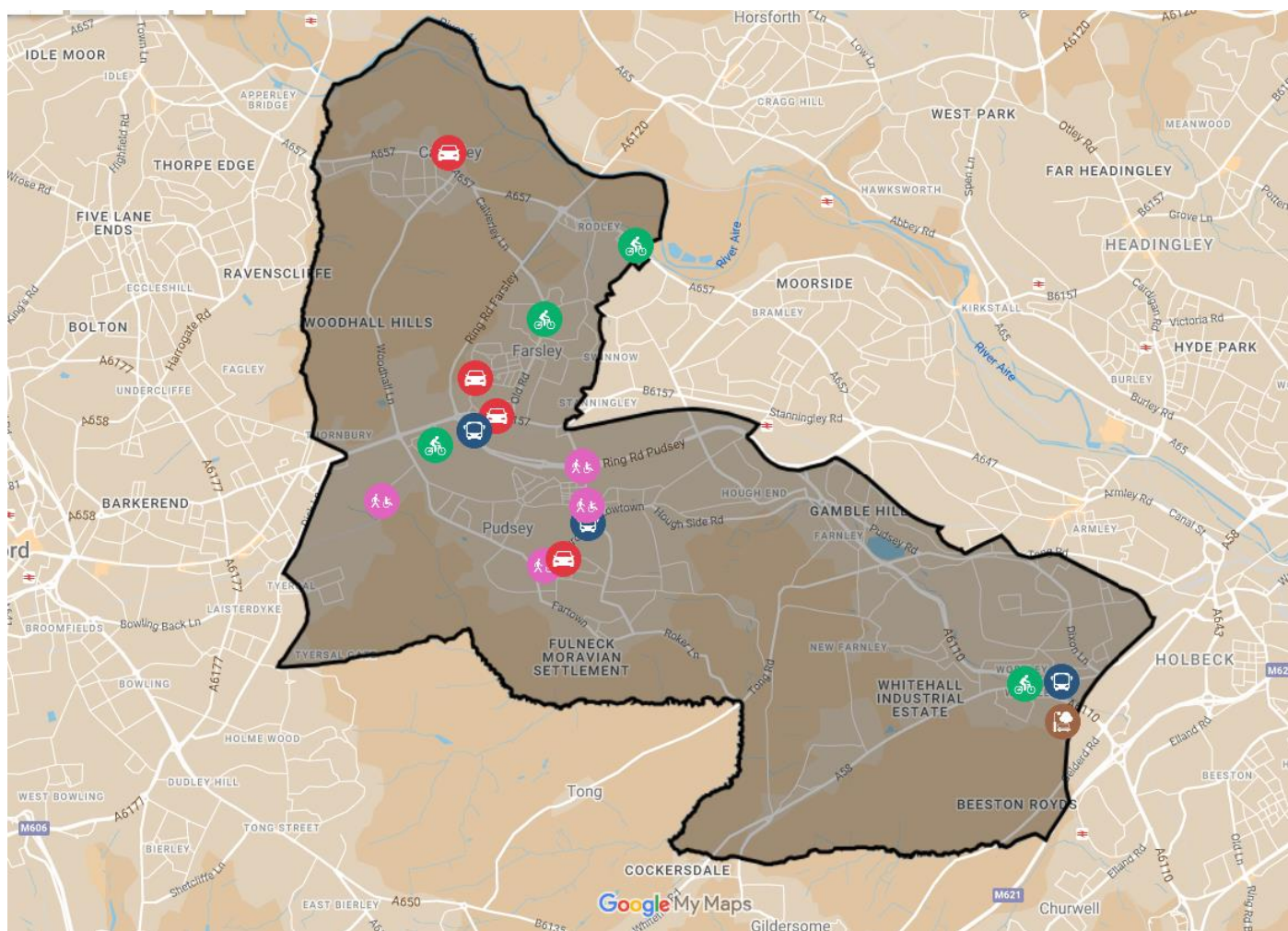
Table 3 – Suggested solutions











List of potential new schemes identified from the L ATP survey in the Outer West











The following list of potential new interventions have been identified from the responses which would improve transport connectivity in the local area. More details on this list can be found in Table 4 below.

It is important to remember that none of LCWIP or the new scheme suggestions are currently funded but the list does provide an indication of what potential types of transport improvement could be prioritised and delivered if future funding opportunities became available. This list isn't exhaustive and should be treated as a guide to show what could be achieved.

Appendix 1: Proposed schemes mapped – The Local Plan



Ref	Proposed intervention	Type of intervention	Location	Alignment with Connecting Leeds Transport Strategy	Theme
1	Look to improve crossing facilities both new facilities and potential to make existing facilities more responsive. Creating a better whole route to school environment.	Whole route to school improvement	Chapelton between Greenside and Carlisle Road	<ul style="list-style-type: none"> - Healthier Streets approach - Improved pedestrian access and safety 	<p>WALKING & WHEELING </p> <p>CYCLING </p>
2	Investigate possibility of providing more Blue Badge parking near destinations like Pudsey Park	Parking Management	Church Lane/Ratcliffe Lane	<ul style="list-style-type: none"> - Inclusive and accessible to everyone. 	<p>VEHICLES & PARKING </p> <p>WALKING & WHEELING </p>
3	Review pedestrian crossing responsiveness around the centre of Pudsey near the bus station.	Walking and cycling and public transport access improvements.	Marketplace / the bus station	<ul style="list-style-type: none"> - Healthier Streets approach - Improved pedestrian access and safety 	<p>BUS STOPS & RAIL STATIONS </p> <p>WALKING & WHEELING </p>
4	Opportunities for improved pedestrian accessibility in the vicinity of the Cemetery Road and Mount Pleasant junctions.	Safer walking routes	Richardshaw Lane	<ul style="list-style-type: none"> - Safer Roads - Inclusive and accessible to everyone. - Heathier Streets Approach 	<p>WALKING & WHEELING </p>
5	Improve crossing facilities over Stanningley Bypass	Safer walking routes	Stanningley Bypass /Richardshaw Lane	<ul style="list-style-type: none"> - Safer Roads - Inclusive and accessible to everyone. - Heathier Streets Approach 	<p>WALKING & WHEELING </p>
6	Review road safety of zebra crossing facilities between Cote Lane and Old Road.	Safer walking routes	Bradford Road	<ul style="list-style-type: none"> - Safer Roads - Inclusive and accessible to everyone. - Heathier Streets Approach 	<p>VEHICLES & PARKING </p> <p>WALKING & WHEELING </p>

					CYCLING 
7	Review sustainable access to Farsley Fairfield primary school.	Parking Management	Fairfield Road	<ul style="list-style-type: none"> - Parking Management - Healthier Streets Approach 	VEHICLES & PARKING  WALKING & WHEELING 
8	Investigate opportunities to reduce vehicle dominance through Farsley centre / High Street	Walking and public realm improvements	Town Street (nr Cross Street)	<ul style="list-style-type: none"> - Parking Management - Healthier Streets Approach - Inclusive and accessible to everyone. 	CYCLING  STREET ENVIRONMENT  BUS STOPS & RAIL STATIONS 
9	Investigate improved wayfinding from New Pudsey Station to Farsley Centre highlighting route via Old Road	Wayfinding	New Pudsey, Bradford Road, Farsley centre	<ul style="list-style-type: none"> - Access to Public Transport - Healthier Streets approach - Inclusive and accessible to everyone. 	BUS STOPS & RAIL STATIONS  STREET ENVIRONMENT  WALKING & WHEELING 
10	Safer cycling infrastructure on the Ring Road in Wortley	Safe Cycling Routes	Ring Road	<ul style="list-style-type: none"> - Safe cycling and walking routes 	CYCLING 

11	Look to improve crossing facilities on Whitehall Road for better access to bus stops and along Royds Lane	Access to bus services	Whitehall Road	<ul style="list-style-type: none"> - Accessibility to Public Transport - Healthier Streets approach 	<p>BUS STOPS & RAIL STATIONS </p> <p>WALKING & WHEELING </p>
12	Investigate possible route improvements between Honeybourne Rd and Royds Ln towards Gelderd Rd	Safe Walking and Cycling Routes	Ring Road	<ul style="list-style-type: none"> - Accessibility to Public Transport - Safe cycling and walking routes - Healthier Streets approach 	<p>STREET ENVIRONMENT </p> <p>BUS STOPS & RAIL STATIONS </p>
13	Review traffic management Calverley and see if further improvements can be made to control traffic speeds and volumes	Traffic and Parking Management	Various locations in Calverley	<ul style="list-style-type: none"> - Safer Roads - Inclusive and accessible to everyone. - Healthier Streets Approach 	<p>VEHICLES & PARKING </p>
14	Look to improve cycling routes to better connect Rodley centre to Bramley Shopping centre and adjacent district centres of Farsley and Calverley.	Safe Cycling Routes	Rodley Town Street and surrounding roads	<ul style="list-style-type: none"> - Safe cycling and walking routes 	<p>CYCLING </p>
15	Review parking permit arrangements in Hillfoot.	Parking management	Hillfoot - Peckover drive, Daleside Road.	<ul style="list-style-type: none"> - Parking Management - Healthier Streets Approach 	<p>WALKING & WHEELING </p> <p>VEHICLES & PARKING </p>
16	Commission feasibility study into further traffic calming measure on a section of The Fairway to improve safety for children Possibility to developed into a play street.	Traffic, Parking Management and Healthy Streets	The Fairway, Hillfoot	<ul style="list-style-type: none"> - Parking Management - Healthier Streets Approach 	<p>WALKING & WHEELING </p> <p>VEHICLES & PARKING </p>

Table 4 – Potential list of new transport improvement schemes.

Sources of Funding

All areas of Leeds (including Outer West) benefit from the Maintenance and Traffic Signal funding, which is already allocated separately across Leeds. Information obtained from the Leeds Streets for All' surveys will be shared within highways to help.

The main source of available central funding is from the City Region Sustainable Transport Fund (CRSTS). The £830 million City Regional Sustainable Transport Settlement (across West Yorkshire) is aimed at providing an integrated and inclusive transport network which was made possible thanks to the West Yorkshire Mayoral devolution deal.

The Active Travel Fund (ATF) has more of a single focus on sustainable travel is also being used in local areas. All these funds are designed to invest in transport schemes which improves people everyday lives. Table 5 below illustrates this funding, and how we may attain more.






	City Region Sustainable Transport settlement Fund (CRSTS)					Other Potential Funding Sources	
	Transformational Schemes	Safer Roads	Heathly Streets	Traffic Signals	Maintenance	Active Travel Fund (ATF)	Bus Service Improvement Plans (BSIP)
VEHICLES & PARKING 	X	X		X	X		
WALKING & WHEELING 	X	X	X			X	
CYCLING 	X			X	X	X	
BUS STOPS & RAIL STATIONS 	X		X				X
STREET ENVIRONMENT 	X		X			X	

Table 5 – Examples of main funding sources available

It's also possible for targeted funding to be made available from central government that could cover any of the 5 themes to support specific initiatives in line with national policy. Some funding has already been received via the Network North which has £19.8 Billion overall, to cover a wide variety of difference transport initiatives. More is expected in the coming months.

Useful links:

- [Network North - Levelling Up.](#)
- [Street improvement project puts Leeds neighbourhood on path to bright future,](#)
- [Active Travel Fund: local transport authority allocations - GOV.UK \(www.gov.uk\)](#)
- [Leeds Vision Zero 2040 Strategy](#)

This page is intentionally left blank

Leeds Streets for All

OW Community Committee

- Pudsey
- Farnley & Wortley
- Calverley & Farsley



Public Response Report and Local Area Transport Plans

- There has been significant transformational work in recent years which has mainly focused on the City Centre and key transport corridors. We now want to target improvements in local our neighbourhoods and create **Local Area Transport Plans**.
- Our online [Leeds Streets for All](#) survey, has helped people record what type of improvements they want to see and where in their local areas.
- Over 3,500 people visited the consultation website, and 259 respondents left over 799 contributions. A total of 1,164 relevant comments were analysed in this report.


VEHICLES
& PARKING 

WALKING
& WHEELING 

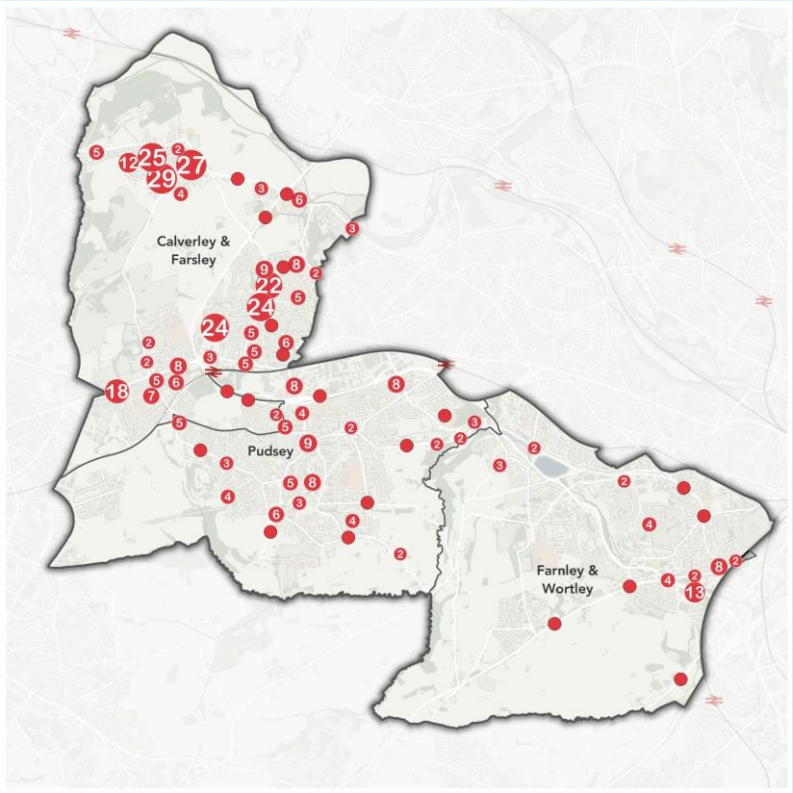
CYCLING 

BUS STOPS &
RAIL STATIONS 

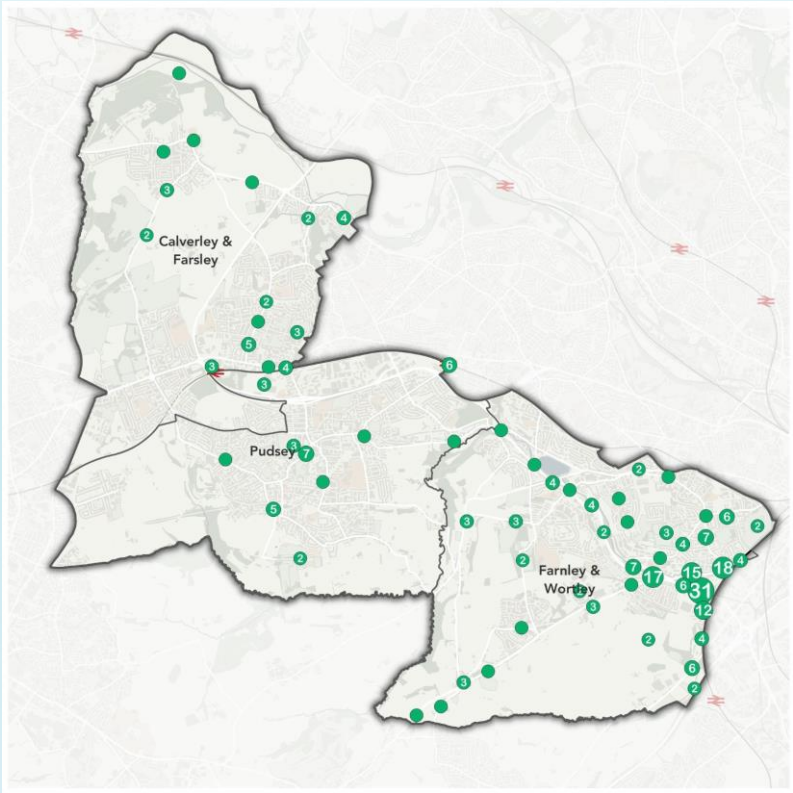
STREET
ENVIRONMENT 



Examples of where people have commented.....



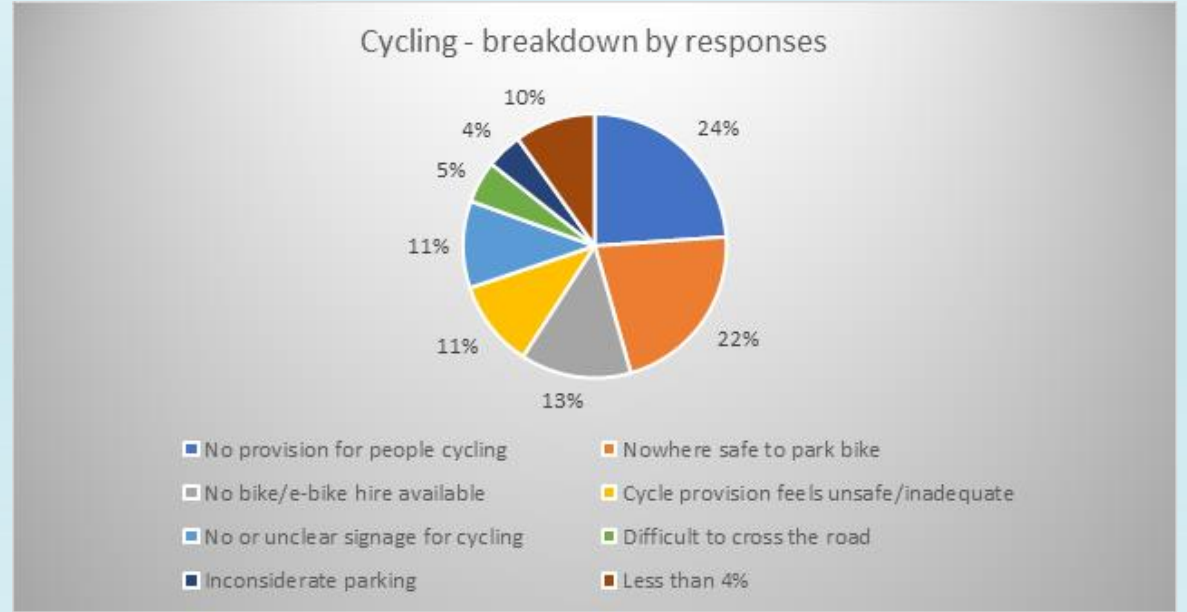
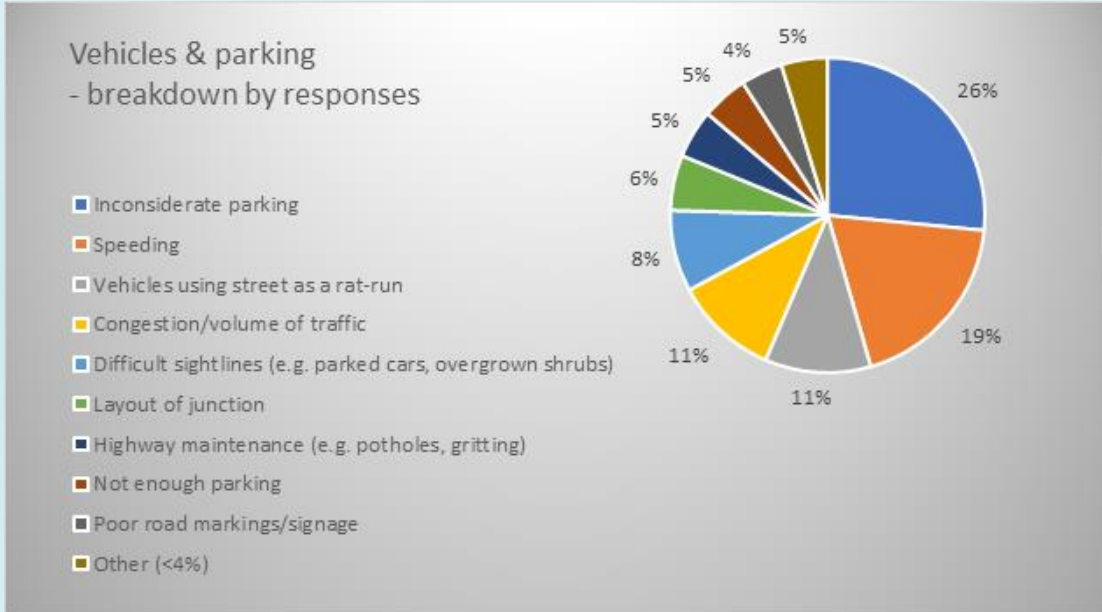
Vehicles and Parking



Cycling




Examples of what people commented on.....



Vehicles and Parking

Cycling

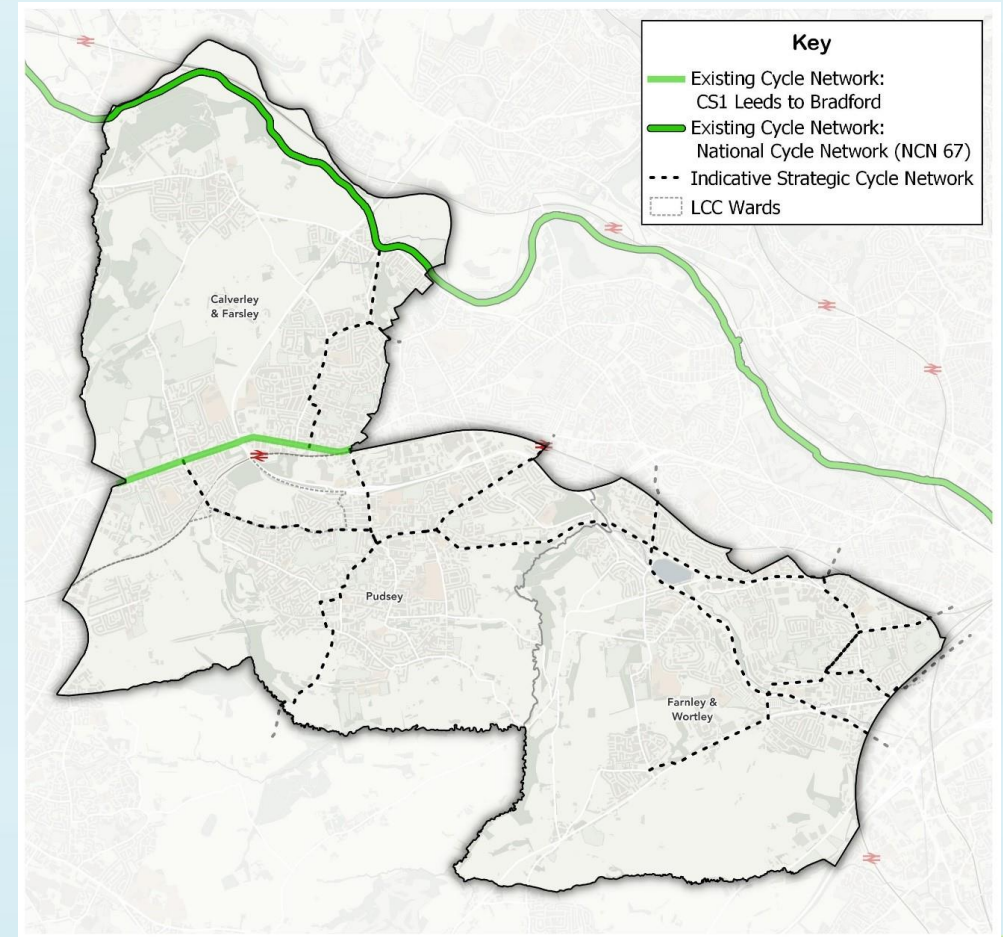


What we are already doing in your area.....

Major Schemes

- Horsforth to Rodley Cycle Link (CWL)
- Dawsons Corner and Stanningley Bypass
- Average speed cameras on the A6120 Ring Road


Potential new local cycle and walking routes



Annual programme of works

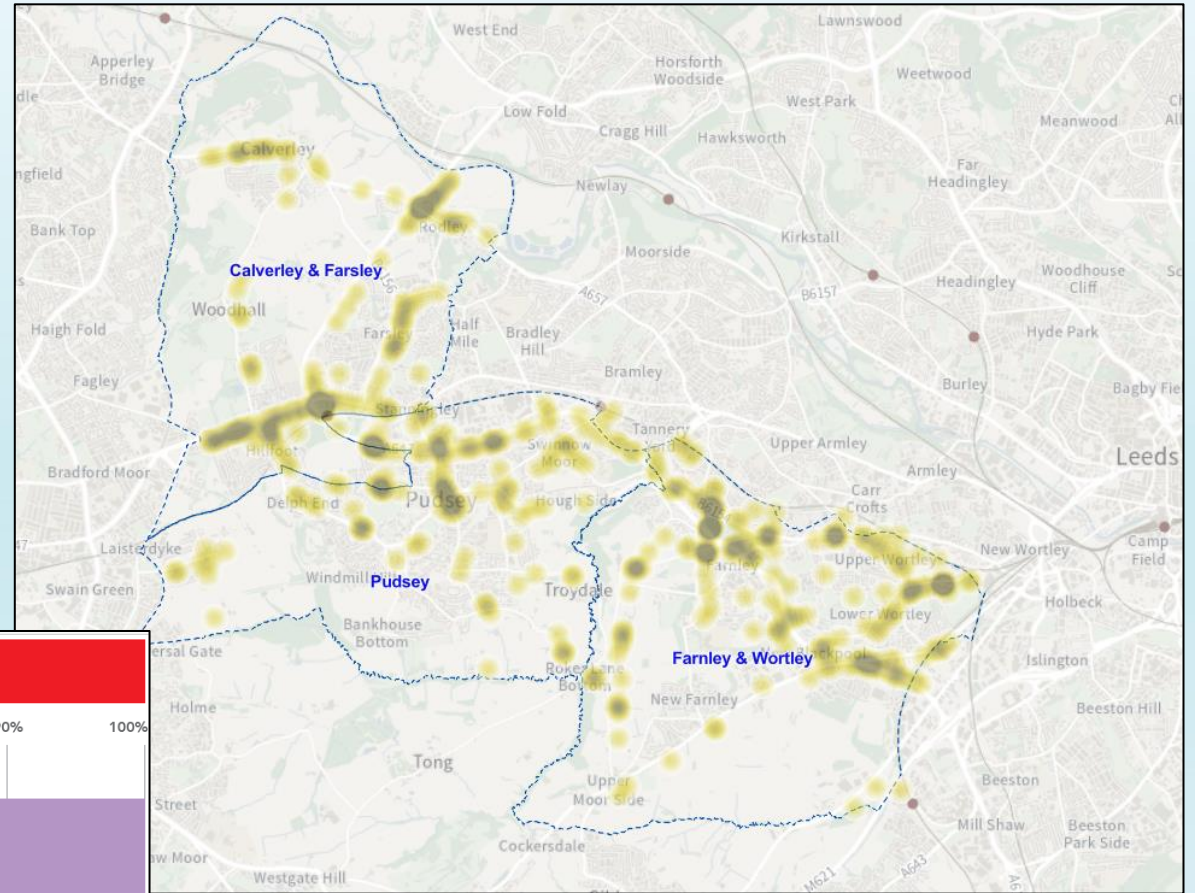
Page 79

Locality	Street Name	Ward	Works Category	Works Description	Theme
Pudsey / Farsley	Dawsons Corner roundabout	Calverley & Farsley, and Pudsey	Major Carriageway Improvements	Realignment and widening of roundabout	VEHICLES & PARKING
Calverley	Rodley Ln, junction with Brookfield Avenue	Calverley & Farsley	Pedestrian Crossing	Construction of pedestrian crossing with central island	WALKING & WHEELING
Farsley	Old Road	Calverley & Farsley	Footway works	Footway improvements	WALKING & WHEELING
Pudsey	Kent Road	Pudsey	Pedestrian crossing	New zebra crossing outside Lowtown Primary School	WALKING & WHEELING


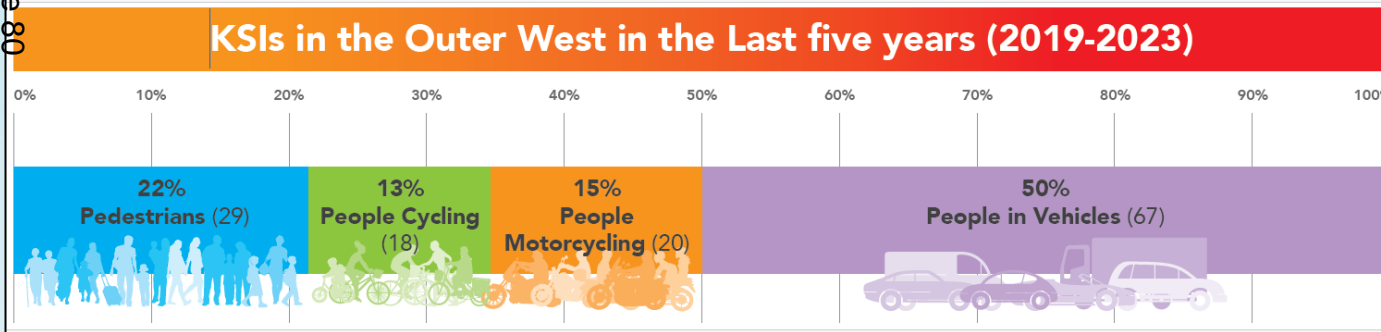


Road Safety and Collisions analysis.....

- Road Collision Data (KSIs)
- Site and lengths of concern / Cluster analysis


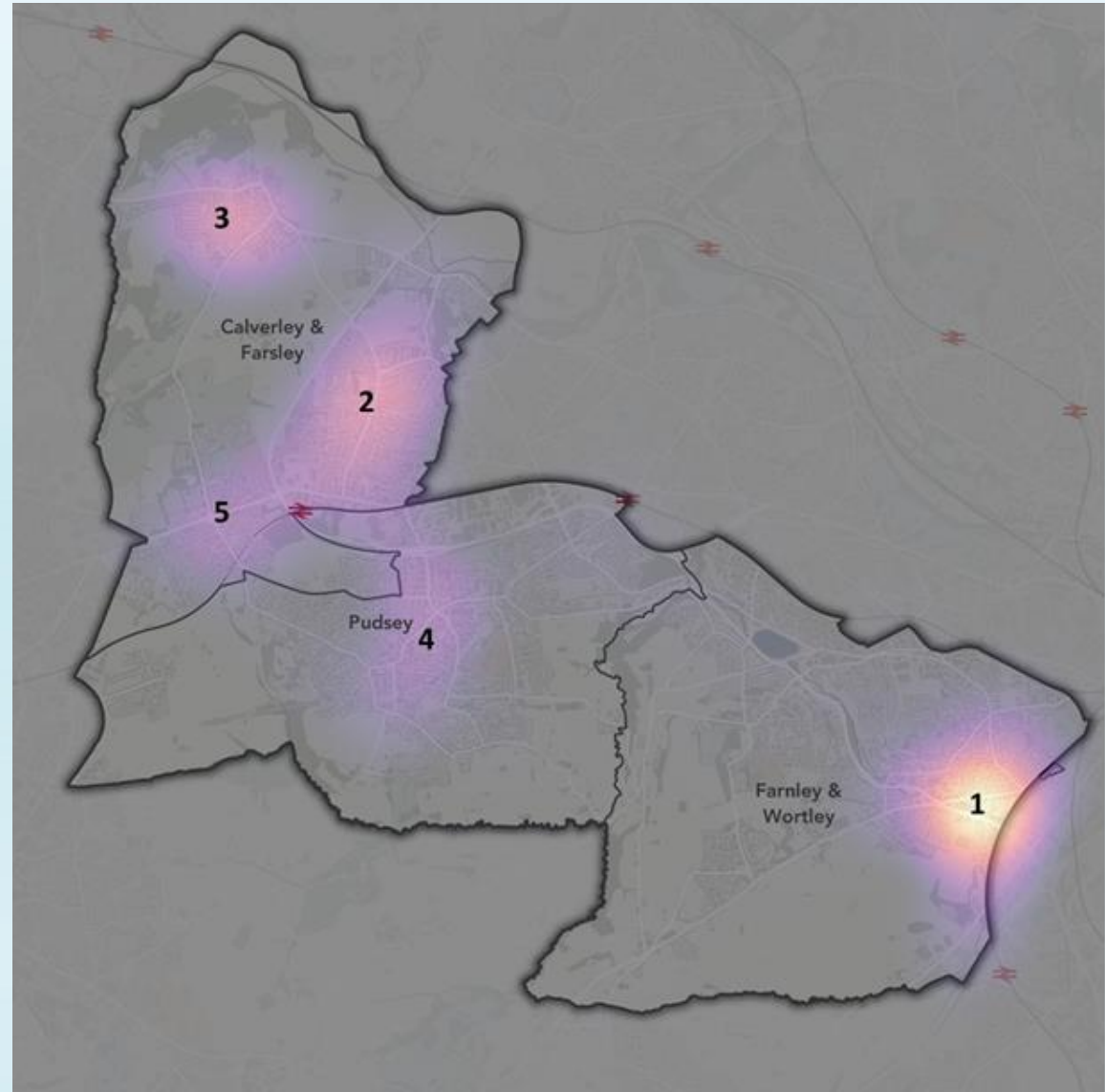


Page 80



Heatmap created using the survey data provided collect via the 'Streets for All' consultation

The concentrated coloured areas show the locations that have received the most comments



Our Data Analytics Team developed a mapping tool to help analyse the survey data.....

Streets for All

Select a Committee Area(s)

All Inner East Inner North East Inner North West Inner South Inner West Outer East Outer North East Outer North West Outer South Outer West

Select a Theme

All

Accessible Survey - Bus stops and rail

Accessible survey - Vehicles and parking

Bus and Rail Cycling Street

Vehicles Walking

Number of 'Agreements'

0 1 2 3 4 5

6 7 9

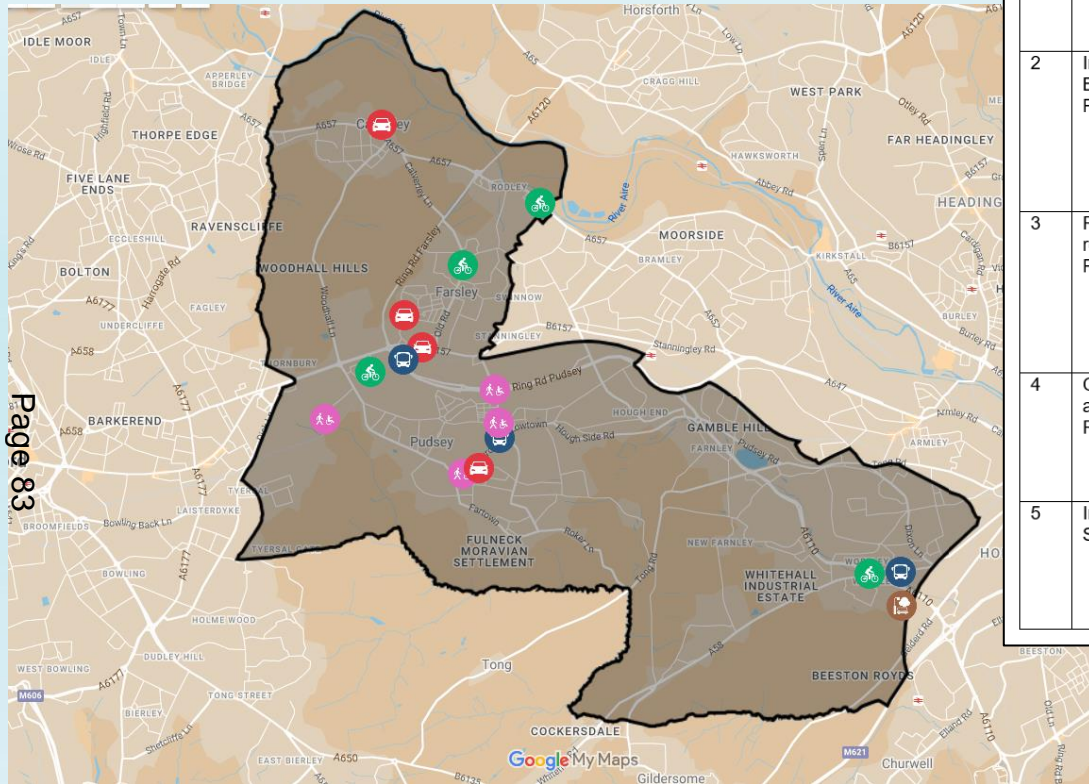
Select an Issue

- Anti-social behaviour
- Brooklyn street Armley
- Bus availability
- Bus shelter too small
- Bus stop feels unsafe (e.g. close to cycle path/road)
- Bus stop feels unsafe (e.g. close to cycle path/road)
- Buses are late
- Congestion/volume of traffic

Info Map Bar: Issues Bar: Issues by Area Pie: Themes Pie: Issues Group Bar: Respondent by Age/Area Collisions

Powered by Esri

The Local Plan (draft)



Example of results maps

Ref	Proposed intervention	Type of intervention	Location	Alignment with Connecting Leeds Transport Strategy	Theme
1	Look to improve crossing facilities both new facilities and potential to make existing facilities more responsive. Creating a better whole route to school environment.	Whole route to school improvement	Chapelton between Greenside and Carlisle Road	<ul style="list-style-type: none"> - Healthier Streets approach - Improved pedestrian access and safety 	<p>WALKING & WHEELING </p> <p>CYCLING </p>
2	Investigate possibility of providing more Blue Badge parking near destinations like Pudsey Park	Parking Management	Church Lane/Ratcliffe Lane	<ul style="list-style-type: none"> - Inclusive and accessible to everyone. 	<p>VEHICLES & PARKING </p> <p>WALKING & WHEELING </p>
3	Review pedestrian crossing responsiveness around the centre of Pudsey near the bus station.	Walking and cycling and public transport access improvements.	Marketplace / the bus station	<ul style="list-style-type: none"> - Healthier Streets approach - Improved pedestrian access and safety 	<p>BUS STOPS & RAIL STATIONS </p> <p>WALKING & WHEELING </p>
4	Opportunities for improved pedestrian accessibility in the vicinity of the Cemetery Road and Mount Pleasant junctions.	Safer walking routes	Richardshaw Lane	<ul style="list-style-type: none"> - Safer Roads - Inclusive and accessible to everyone. - Healthier Streets Approach 	<p>WALKING & WHEELING </p>
5	Improve crossing facilities over Stanningley Bypass	Safer walking routes	Stanningley Bypass /Richardshaw Lane	<ul style="list-style-type: none"> - Safer Roads - Inclusive and accessible to everyone. - Healthier Streets Approach 	<p>WALKING & WHEELING </p>

Small sample of some of the potential interventions



What happens next?

Further discussions with LCC project officers, Exec Members, and Ward Councillors to:

1. Determine how to present the results – via an evaluation report and common webpage formats.....
2. Assess how the LSFA online consultation can enhance current Highway & Transportation reporting processes for improved local interventions
3. Explore LSFA's potential to integrate Transport policy objectives into local schemes to support our Transport Strategy goals
4. Continue to develop a more robust methodology in conjunction with other assessment tools

