


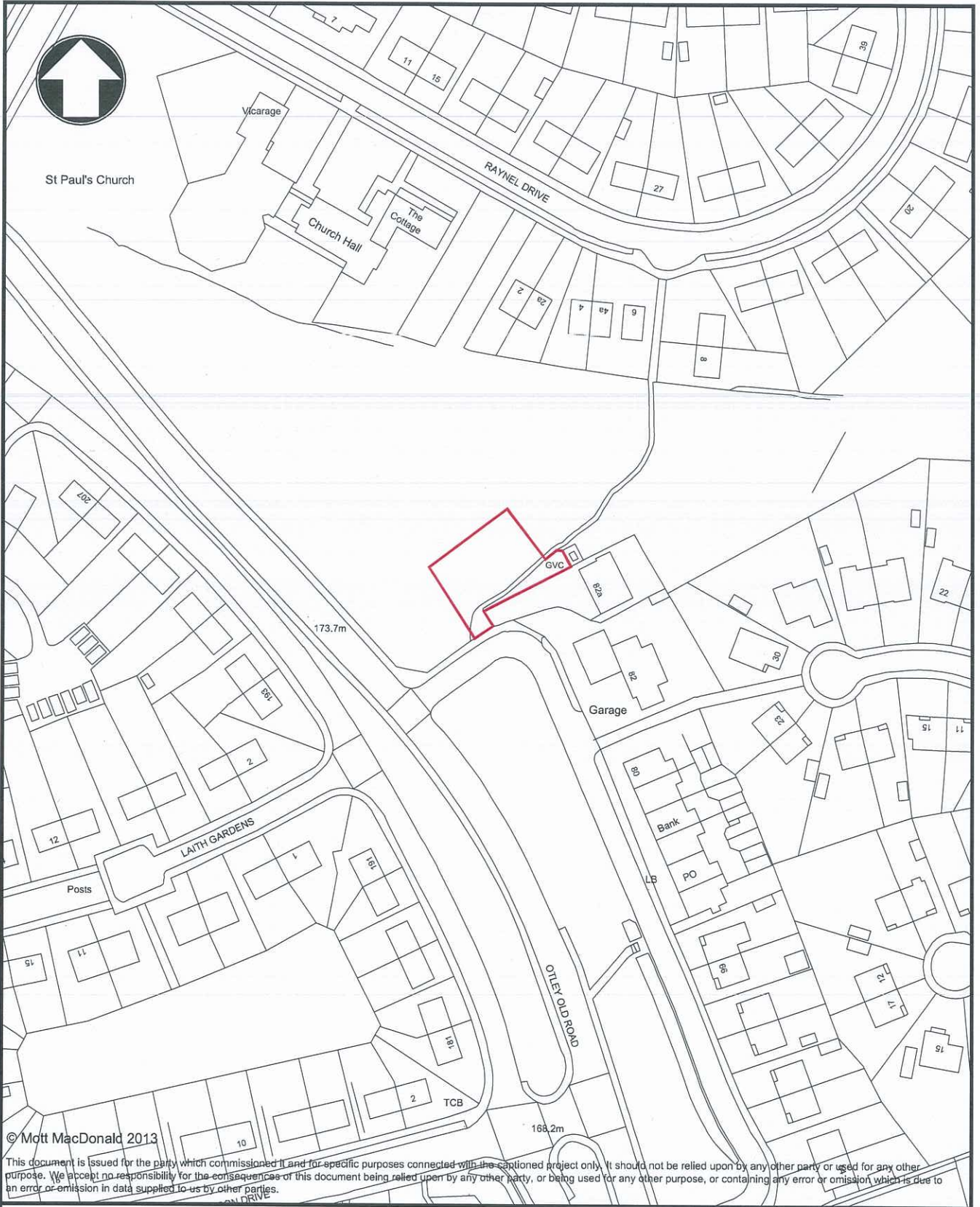


© Mott MacDonald 2013

This document is issued for the party which commissioned it and for specific purposes connected with the captioned project only. It should not be relied upon by any other party or used for any other purpose. We accept no responsibility for the consequences of this document being relied upon by any other party, or being used for any other purpose, or containing any error or omission which is due to an error or omission in data supplied to us by other parties.


<b>Title</b> Site 1. Land to the East of Otley Old Road, Leeds 16				 <b>Mott MacDonald</b> New Generation Transport		2nd Floor 2 Brewery Wharf, Kendell Street Leeds, LS10 1JR United Kingdom T +44 (0)113 3946700 F +44 (0)113 3946701 W www.mottmac.com	
<b>Key</b>  Land Parcel of Interest							
<b>Date</b>	<b>Drawn</b>	<b>Checked</b>	<b>Approved</b>	<b>Scale at A4</b>	<b>Drawing Number</b>	<b>Rev</b>	<b>Status</b>
17/09/13	MAC	AN	JAS	1:2500	312694/CGD09_19_62	P3	PRE



© Mott MacDonald 2013

This document is issued for the party which commissioned it and for specific purposes connected with the captioned project only. It should not be relied upon by any other party or used for any other purpose. We accept no responsibility for the consequences of this document being relied upon by any other party, or being used for any other purpose, or containing any error or omission which is due to an error or omission in data supplied to us by other parties.

Title  
 Site 2. Land to the North East of Oley Old Road, Leeds 16

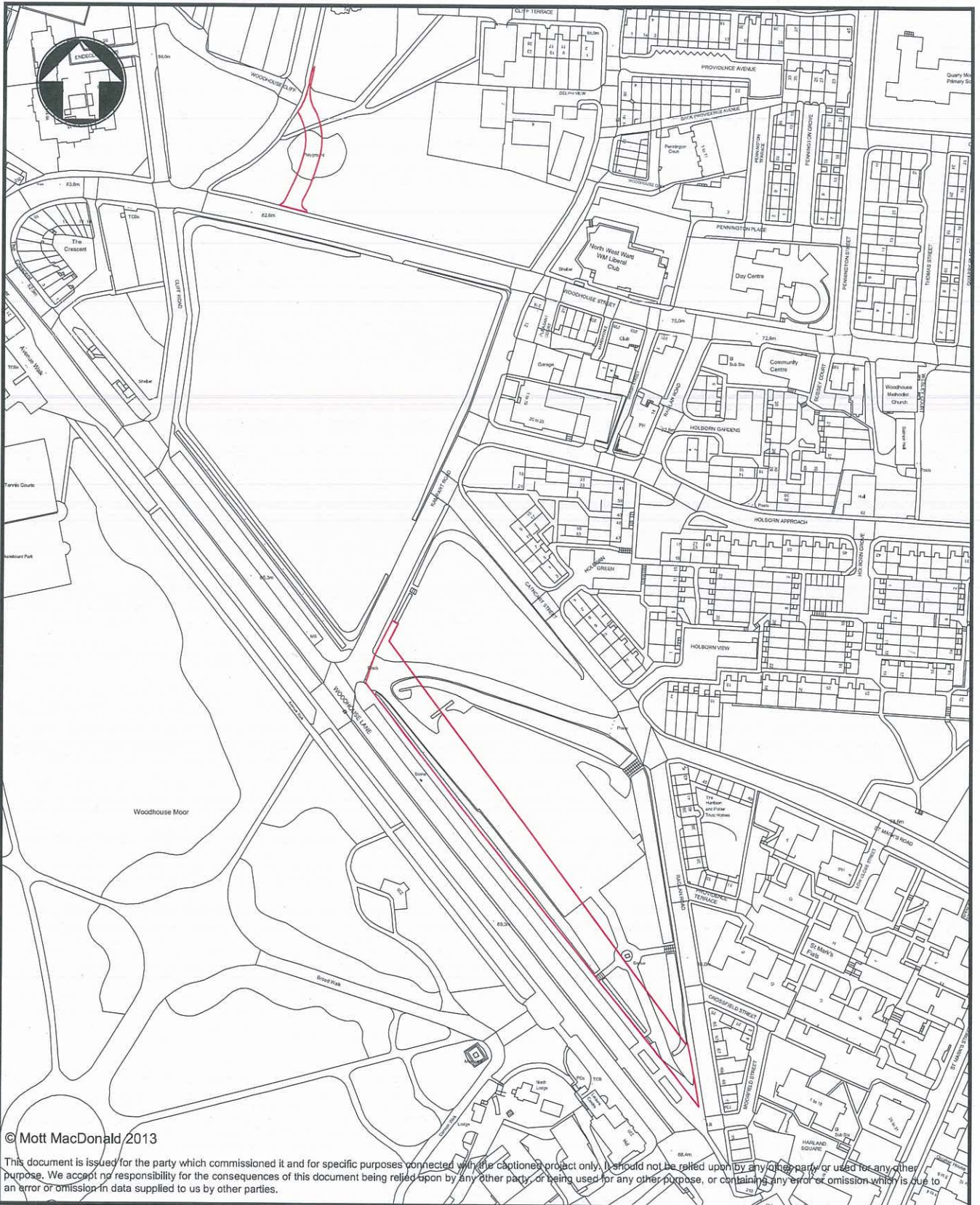
Key  
 Land Parcel of Interest



  
**Mott MacDonald**  
 New Generation Transport

2nd Floor  
 2 Brewery Wharf, Kendell Street  
 Leeds, LS10 1JR  
 United Kingdom  
 T +44 (0)113 3946700  
 F +44 (0)113 3946701  
 W www.mottmac.com

Date 17/09/13	Drawn MAC	Checked AN	Approved JAS	Scale at A4 1:1250	Drawing Number 312694/CGD09_19_63	Rev P2	Status PRE
------------------	--------------	---------------	-----------------	-----------------------	--------------------------------------	-----------	---------------



© Mott MacDonald 2013

This document is issued for the party which commissioned it and for specific purposes connected with the captioned project only. It should not be relied upon by any other party or used for any other purpose. We accept no responsibility for the consequences of this document being relied upon by any other party, or being used for any other purpose, or containing any error or omission which is due to an error or omission in data supplied to us by other parties.

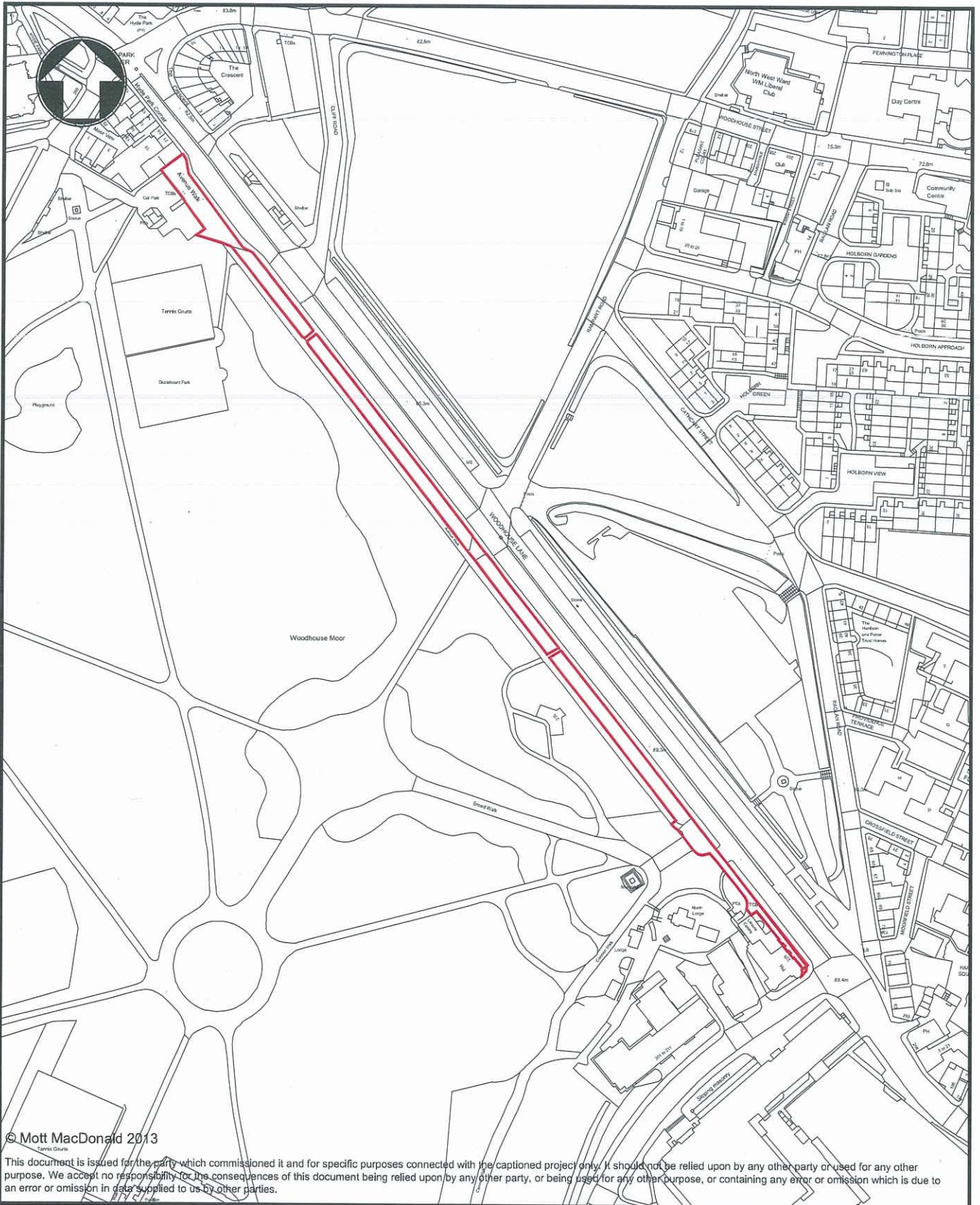
Title  
 Site 3. Land at Woodhouse Moor to the North East of Woodhouse Lane, Leeds 2 and 6  
 Key  
 Land Parcel of Interest



**Mott MacDonald**  
 New Generation Transport




2nd Floor  
 2 Brewery Wharf, Kendell Street  
 Leeds, LS10 1JR  
 United Kingdom  
 T +44 (0)113 3946700  
 F +44 (0)113 3946701  
 W www.mottmac.com

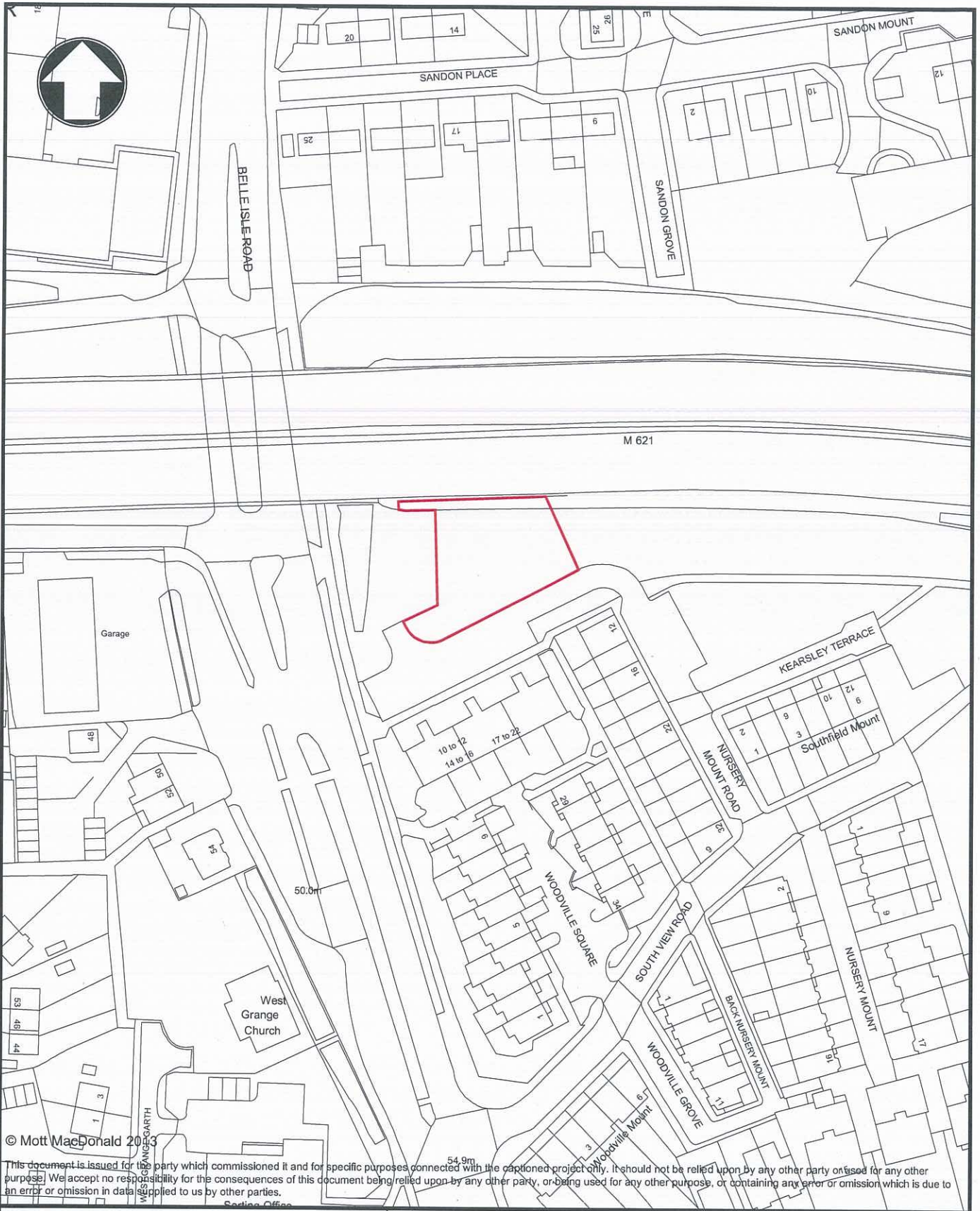
Date	Drawn	Checked	Approved	Scale at A4	Drawing Number	Rev	Status
17/09/13	MAC	AN	JAS	1:2500	312694/CGD09_19_64	P1	PRE



© Mott MacDonald 2013

This document is issued for the party which commissioned it and for specific purposes connected with the captioned project only. It should not be relied upon by any other party or used for any other purpose. We accept no responsibility for the consequences of this document being relied upon by any other party, or being used for any other purpose, or containing any error or omission which is due to an error or omission in data supplied to us by other parties.


<b>Title</b> Site 4. Land at Woodhouse Moor to the South West of Woodhouse Lane, Leeds 2 and 6		 <b>Mott MacDonald</b> New Generation Transport		2nd Floor 2 Brewery Wharf, Kendell Street Leeds, LS10 1JR United Kingdom <b>T</b> +44 (0)113 3946700 <b>F</b> +44 (0)113 3946701 <b>W</b> www.mottmac.com	
<b>Key</b>  Land Parcel of Interest					
<b>Date</b> 17/09/13	<b>Drawn</b> MAC	<b>Checked</b> AN	<b>Approved</b> JAS	<b>Scale at A4</b> 1:2500	<b>Drawing Number</b> 312694/CGD09_19_65
					<b>Rev</b> P1
					<b>Status</b> PRE



© Mott MacDonald 2013

This document is issued for the party which commissioned it and for specific purposes connected with the captioned project only. It should not be relied upon by any other party or used for any other purpose. We accept no responsibility for the consequences of this document being relied upon by any other party, or being used for any other purpose, or containing any error or omission which is due to an error or omission in data supplied to us by other parties.

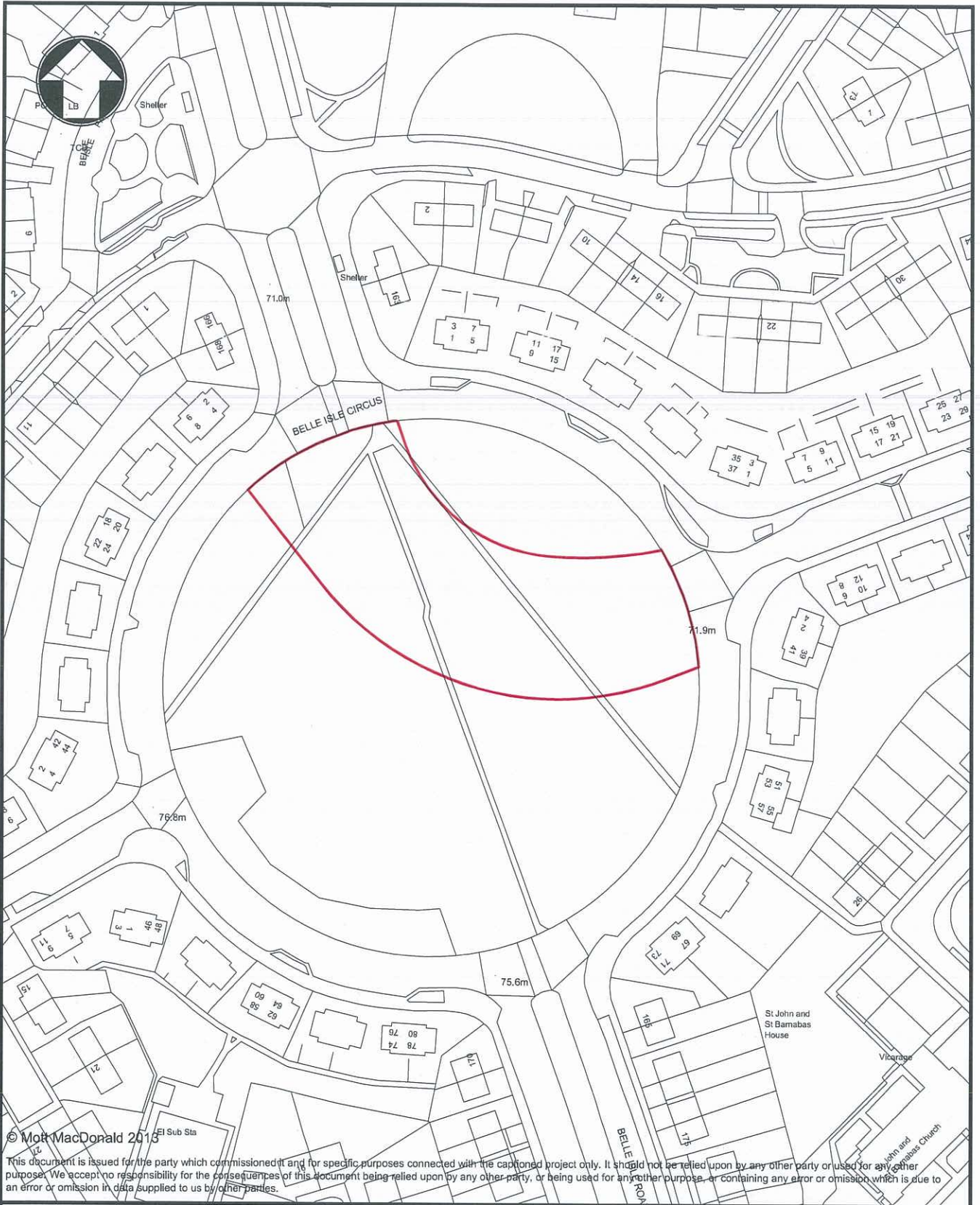
Title  
**Site 5. Land at Nursery Mount Road,  
 Leeds 10**

Key  
 Land Parcel of Interest






2nd Floor  
 2 Brewery Wharf, Kendell Street  
 Leeds, LS10 1JR  
 United Kingdom  
 T +44 (0)113 3946700  
 F +44 (0)113 3946701  
 W www.mottmac.com

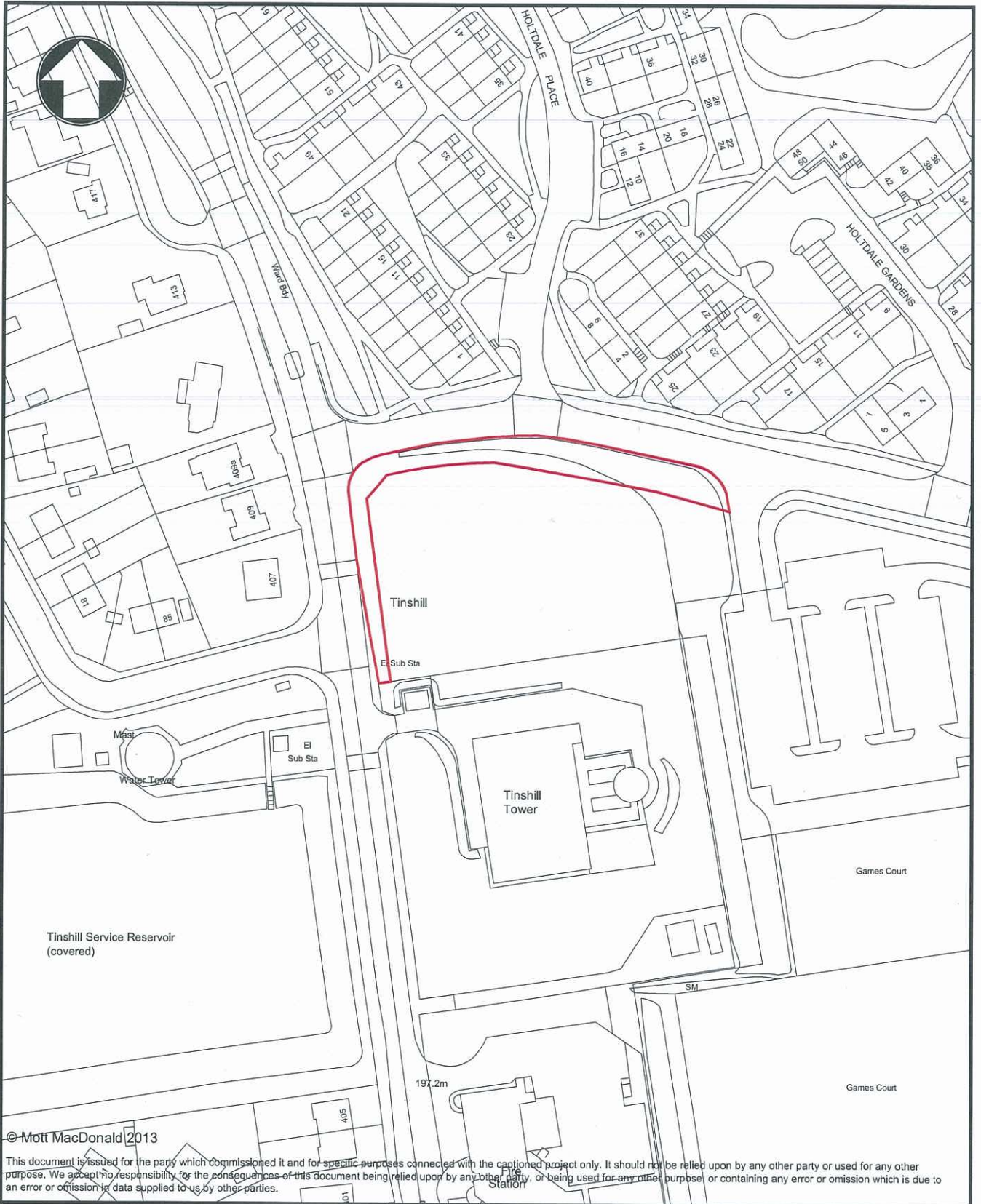
Date	Drawn	Checked	Approved	Scale at A4	Drawing Number	Rev	Status
17/09/13	MAC	AN	JAS	1:1250	312694/CGD09_19_66	P2	PRE



© Mott MacDonald 2013




This document is issued for the party which commissioned it and for specific purposes connected with the captioned project only. It should not be relied upon by any other party or used for any other purpose. We accept no responsibility for the consequences of this document being relied upon by any other party, or being used for any other purpose, or containing any error or omission which is due to an error or omission in data supplied to us by other parties.

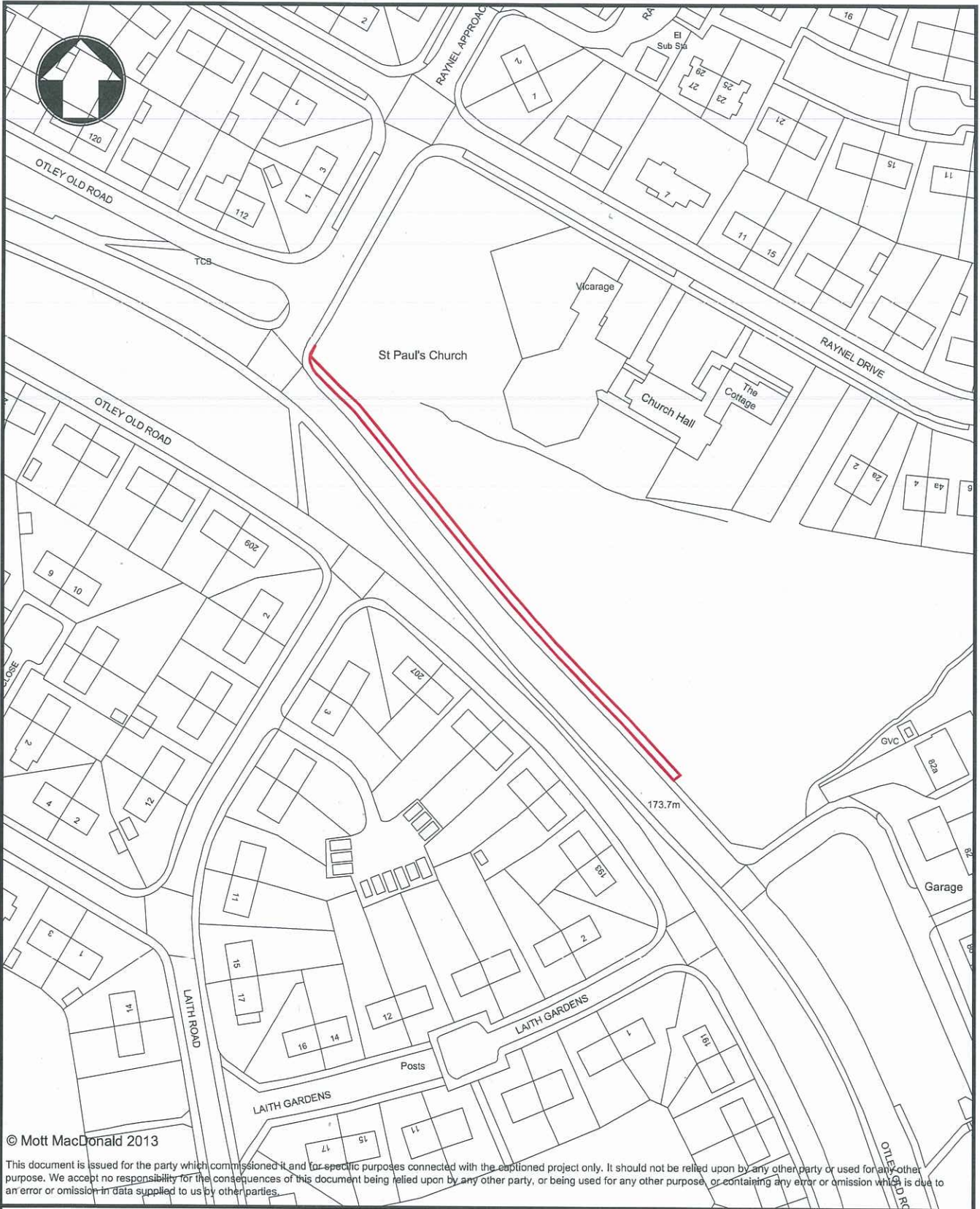
<b>Title</b> Site 6. Land at Belle Isle Circus, Leeds 10		 <b>Mott MacDonald</b> 2nd Floor 2 Brewery Wharf, Kendell Street Leeds, LS10 1JR United Kingdom <b>T</b> +44 (0)113 3946700 <b>F</b> +44 (0)113 3946701 <b>W</b> www.mottmac.com					
<b>Key</b>  Land Parcel of Interest		 <b>New Generation Transport</b>					
<b>Date</b> 17/09/13	<b>Drawn</b> MAC	<b>Checked</b> AN	<b>Approved</b> JAS	<b>Scale at A4</b> 1:1250	<b>Drawing Number</b> 312694/CGD09_19_67	<b>Rev</b> P1	<b>Status</b> PRE



© Mott MacDonald 2013




This document is issued for the party which commissioned it and for specific purposes connected with the captioned project only. It should not be relied upon by any other party or used for any other purpose. We accept no responsibility for the consequences of this document being relied upon by any other party, or being used for any other purpose or containing any error or omission which is due to an error or omission in data supplied to us by other parties.

<b>Title</b> Site 7. Land at the corner of Holtdale Approach and Otley Old Road, Leeds 16				 <b>Mott MacDonald</b>  <b>New Generation Transport</b>		2nd Floor 2 Brewery Wharf, Kendell Street Leeds, LS10 1JR United Kingdom <b>T</b> +44 (0)113 3946700 <b>F</b> +44 (0)113 3946701 <b>W</b> www.mottmac.com	
<b>Key</b>  Land Parcel of Interest							
<b>Date</b> 17/09/13	<b>Drawn</b> MAC	<b>Checked</b> AN	<b>Approved</b> JAS	<b>Scale at A4</b> 1:1250	<b>Drawing Number</b> 312694/CGD09_19_68	<b>Rev</b> P1	<b>Status</b> PRE

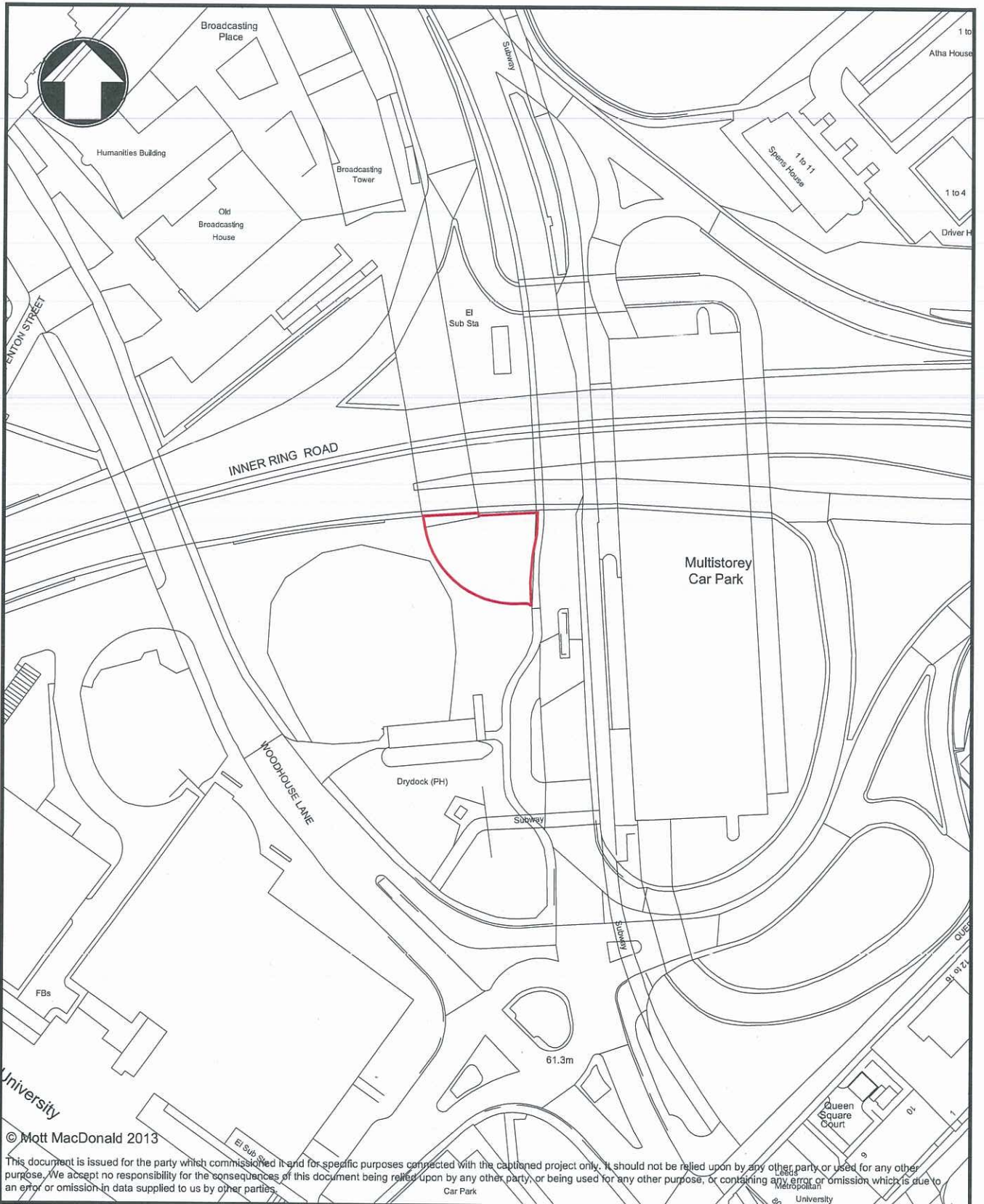


© Mott MacDonald 2013

This document is issued for the party which commissioned it and for specific purposes connected with the captioned project only. It should not be relied upon by any other party or used for any other purpose. We accept no responsibility for the consequences of this document being relied upon by any other party, or being used for any other purpose, or containing any error or omission which is due to an error or omission in data supplied to us by other parties.

<b>Title</b> 8. Land to the East of Otley Old Road and South West of Raynel Drive, Leeds 16				 <b>Mott MacDonald</b> 2nd Floor 2 Brewery Wharf, Kendell Street Leeds, LS10 1JR United Kingdom T +44 (0)113 3946700 F +44 (0)113 3946701 W www.mottmac.com			
<b>Key</b>  Land Parcel of Interest				 <b>New Generation Transport</b>			
Date	Drawn	Checked	Approved	Scale at A4	Drawing Number	Rev	Status
17/09/13	MAC	AN	JAS	1:1250	312694/CGD09_19_69	P1	PRE





© Mott MacDonald 2013

This document is issued for the party which commissioned it and for specific purposes connected with the captioned project only. It should not be relied upon by any other party or used for any other purpose. We accept no responsibility for the consequences of this document being relied upon by any other party, or being used for any other purpose, or containing any error or omission which is due to an error or omission in data supplied to us by other parties.

Title  
Site 9. Land at Woodhouse Lane Leeds 1

Key  
 Land Parcel of Interest



  
**Mott MacDonald**  
 New Generation  
 Transport

2nd Floor  
 2 Brewery Wharf, Kendell Street  
 Leeds, LS10 1JR  
 United Kingdom  
 T +44 (0)113 3946700  
 F +44 (0)113 3946701  
 W www.mottmac.com

Date	Drawn	Checked	Approved	Scale at A4	Drawing Number	Rev	Status
17/09/13	MAC	AN	JAS	1:1250	312694/CGD09_19_70	P1	PRE