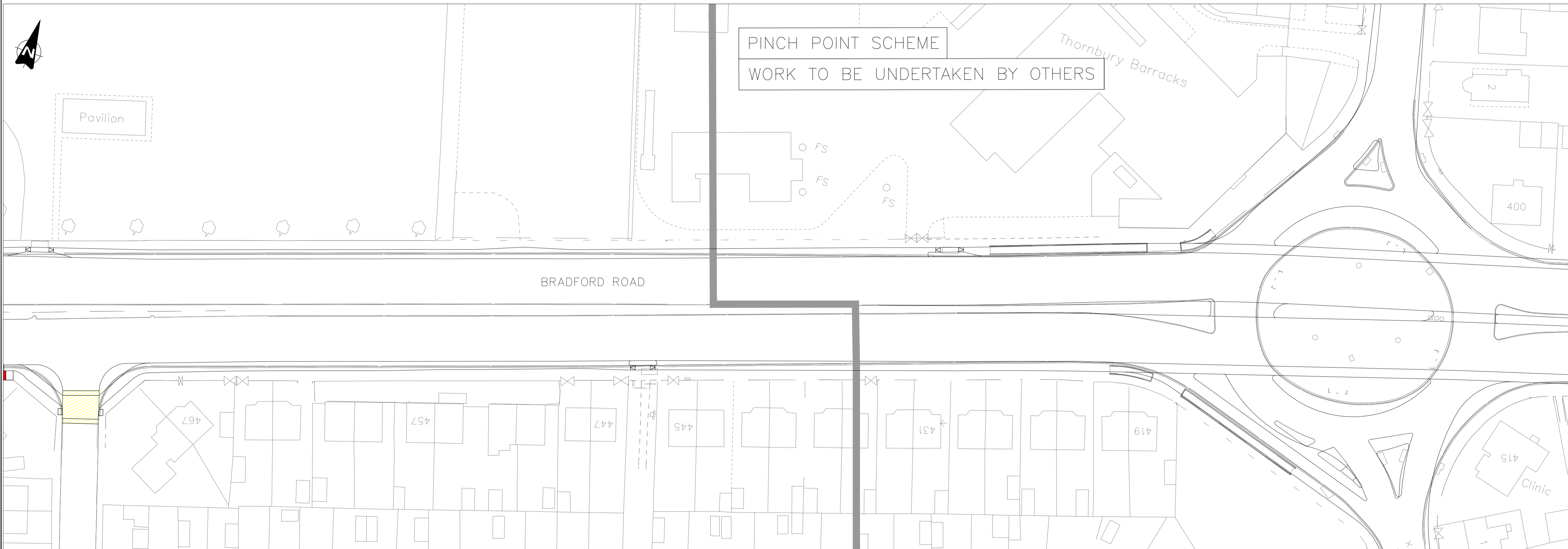


KEY

- AREA PROPOSED TO BE SHARED USE BETWEEN PEDESTRIANS AND CYCLISTS
- PROPOSED SPEED TABLE
- PROPOSED CONTROLLED CROSSING



© LEEDS CITY COUNCIL This drawing is the property of Leeds City Council. It must only be used for the purpose for which it was originally supplied. It must not be copied, published or transmitted by any means to any third party, without the express permission of the originator. Modification or manipulation of all or part of this drawing is strictly forbidden, unless specifically requested or approved by the originator.

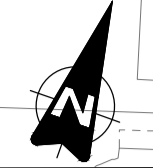


LEEDS TO BRADFORD CYCLE SUPERHIGHWAY
SHARED USE OF FOOTWAY SCHEDULE (LEEDS ONLY)
 (SHEET 1 of 38)

AMENDMENTS	DRAWN	CHECK	DATE	DRAWN BY	SCALE
FIRST APPROVED	CW	PB	01/15	INITIALS DATE CW 01/15	1:500
				AutoCAD BY LAJ 01/15	
				CHECKED BY PB 01/15	ORIGINAL SHEET SIZE A1






DRAWING NUMBER: EP-716969-B-001B-SU1
DATE: JANUARY 2015

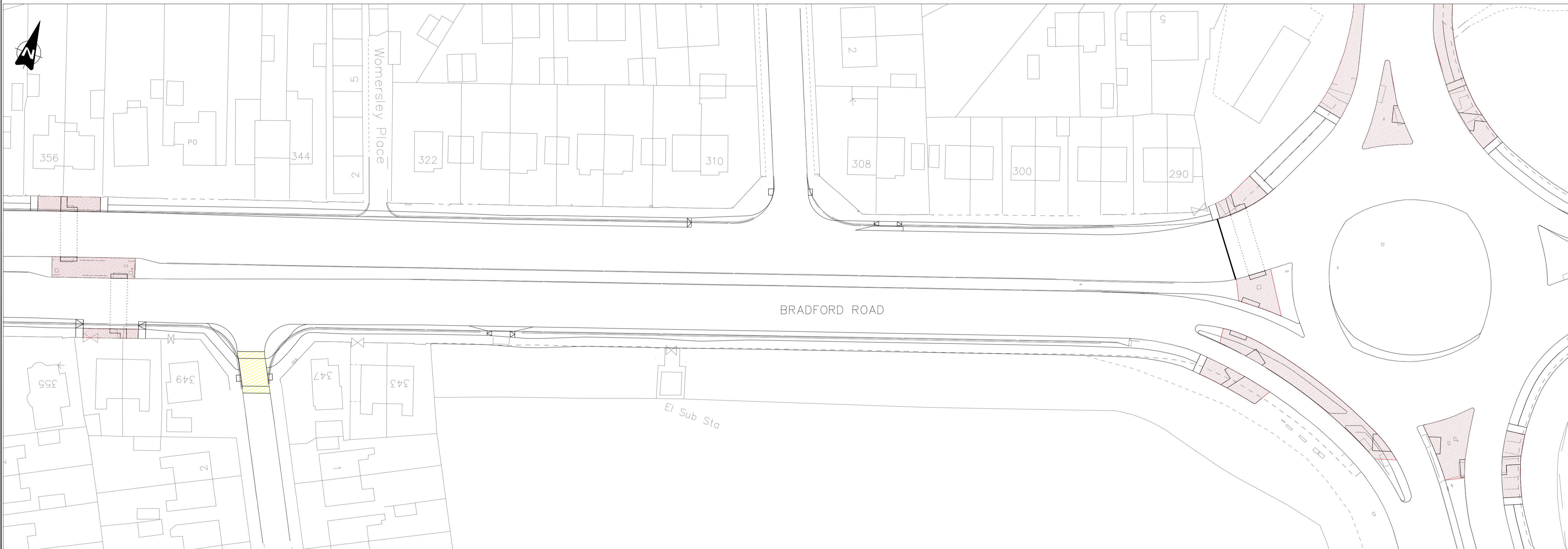
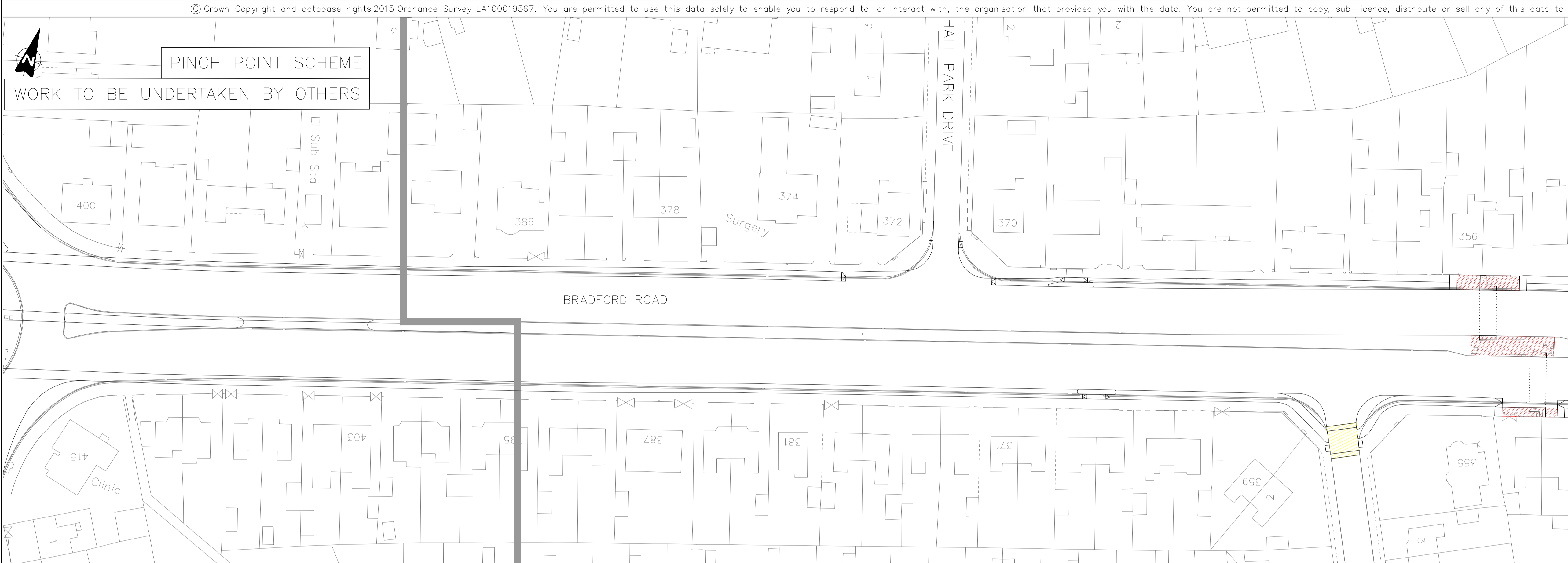


PINCH POINT SCHEME

WORK TO BE UNDERTAKEN BY OTHERS

KEY

-  AREA PROPOSED TO BE SHARED USE BETWEEN PEDESTRIANS AND CYCLISTS
-  PROPOSED SPEED TABLE
-  PROPOSED CONTROLLED CROSSING



© LEEDS CITY COUNCIL This drawing is the property of Leeds City Council. It must only be used for the purpose for which it was originally supplied. It must not be copied, published or transmitted by any means to any third party, without the express permission of the originator. Modification or manipulation of all or part of this drawing is strictly forbidden, unless specifically requested or approved by the originator.



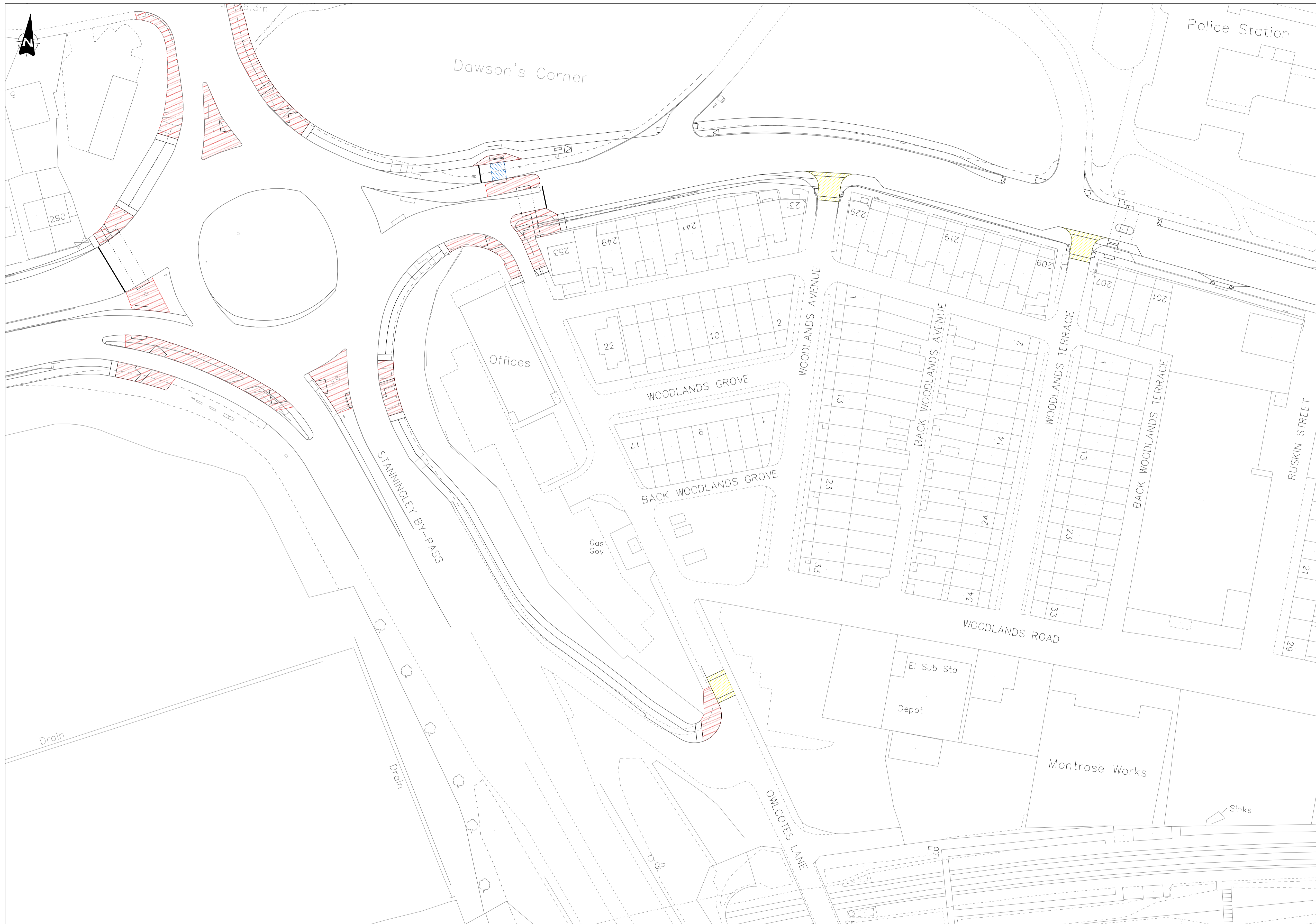
LEEDS TO BRADFORD CYCLE SUPERHIGHWAY
 SHARED USE OF FOOTWAY SCHEDULE (LEEDS ONLY)
 (SHEET 2 of 38)


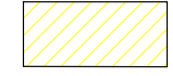
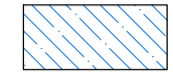
AMENDMENTS	DRAWN	CHECK	DATE	DRAWN BY	SCALE
FIRST APPROVED	CW	PB	01/15	INITIALS CW	1:500
				DATE 01/15	
				AutoCAD BY	
				INITIALS LAJ	
				DATE 01/15	
				CHECKED BY	
				INITIALS PB	
				DATE 01/15	

SCALE
1:500
ORIGINAL SHEET SIZE
A1



DRAWING NUMBER: EP-716969-B-002B-SU2
DATE: JANUARY 2015



KEY	
	AREA PROPOSED TO BE SHARED USE BETWEEN PEDESTRIANS AND CYCLISTS
	PROPOSED SPEED TABLE
	PROPOSED CONTROLLED CROSSING

© LEEDS CITY COUNCIL This drawing is the property of Leeds City Council. It must only be used for the purpose for which it was originally supplied. It must not be copied, published or transmitted by any means to any third party, without the express permission of the originator. Modification or manipulation of all or part of this drawing is strictly forbidden, unless specifically requested or approved by the originator.

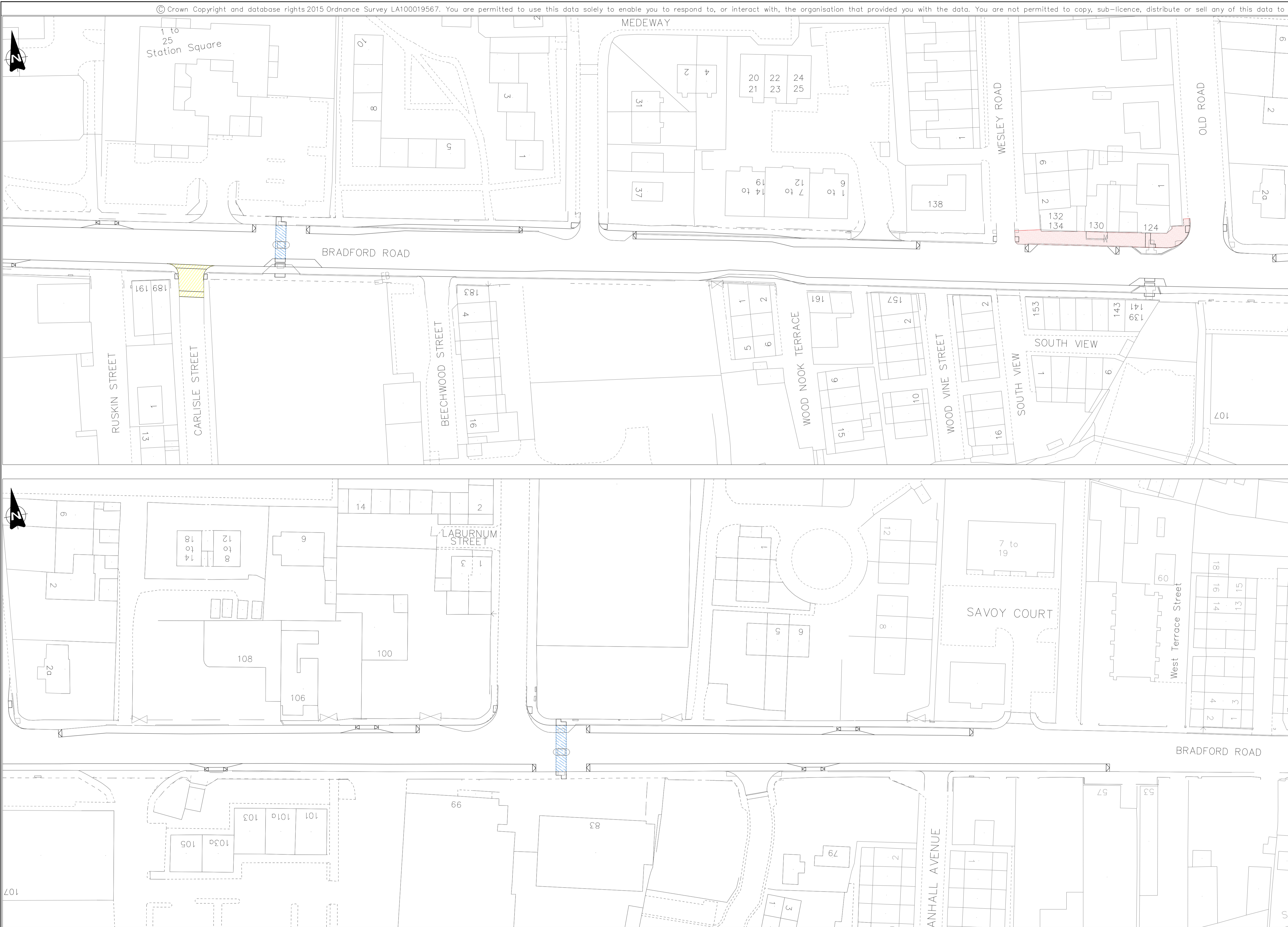


LEEDS TO BRADFORD CYCLE SUPERHIGHWAY
 SHARED USE OF FOOTWAY SCHEDULE (LEEDS ONLY)
 (SHEET 3 of 38)

AMENDMENTS	DRAWN	CHECK	DATE	DRAWN BY	SCALE
FIRST APPROVED	CW	PB	01/15	INITIALS CW	1:500
				DATE 01/15	
				AutoCAD BY	
				INITIALS LAJ	
				DATE 01/15	
				CHECKED BY	
				INITIALS PB	ORIGINAL SHEET SIZE A1
				DATE 01/15	



DRAWING NUMBER:	EP-716969-C1-001B-SU3
DATE:	JANUARY 2015



KEY

- AREA PROPOSED TO BE SHARED USE BETWEEN PEDESTRIANS AND CYCLISTS
- PROPOSED SPEED TABLE
- PROPOSED CONTROLLED CROSSING

© LEEDS CITY COUNCIL This drawing is the property of Leeds City Council. It must only be used for the purpose for which it was originally supplied. It must not be copied, published or transmitted by any means to any third party, without the express permission of the originator. Modification or manipulation of all or part of this drawing is strictly forbidden, unless specifically requested or approved by the originator.



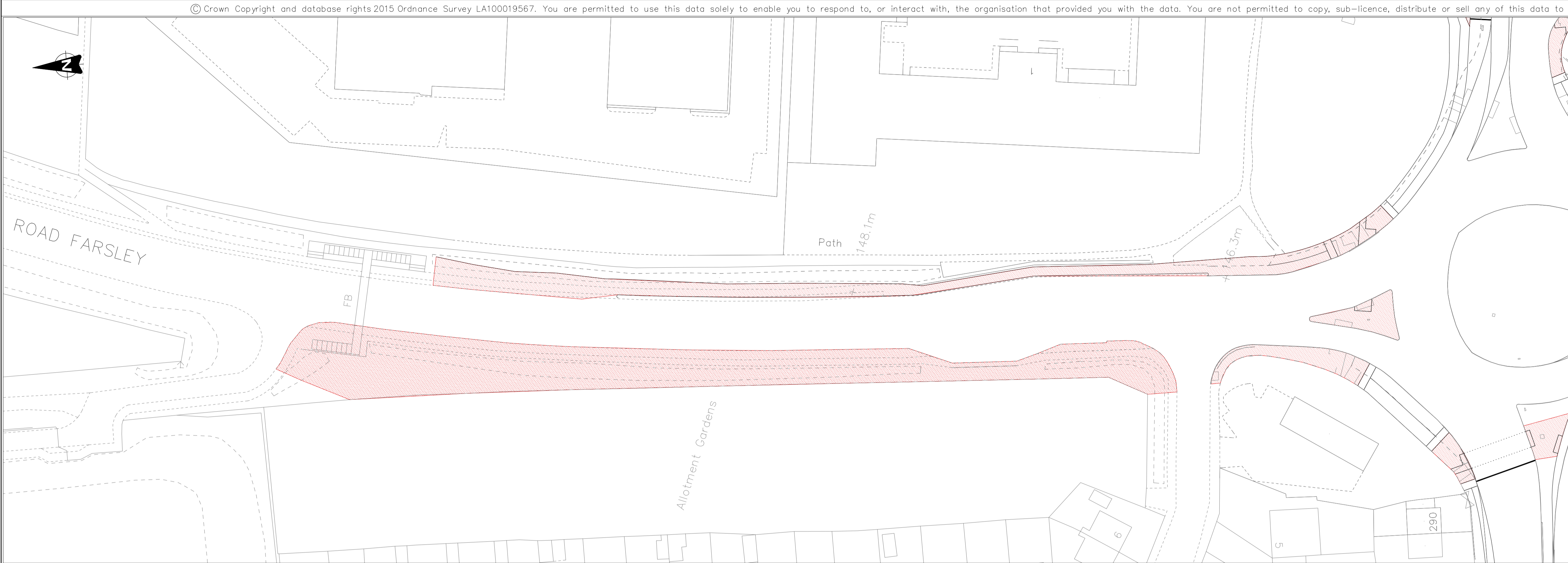
LEEDS TO BRADFORD CYCLE SUPERHIGHWAY
SHARED USE OF FOOTWAY SCHEDULE (LEEDS ONLY)
 (SHEET 4 of 38)

AMENDMENTS	DRAWN	CHECK	DATE
FIRST APPROVED	CW	PB	01/15

DRAWN BY		SCALE	
INITIALS	DATE	1:500	
CW	01/15		
AutoCAD BY		ORIGINAL SHEET SIZE	
INITIALS	DATE	A1	
LAJ	01/15		
CHECKED BY			
INITIALS	DATE		
PB	01/15		



DRAWING NUMBER:	EP-716969-C1-002B-SU4
DATE:	JANUARY 2015



KEY	
	AREA PROPOSED TO BE SHARED USE BETWEEN PEDESTRIANS AND CYCLISTS
	PROPOSED SPEED TABLE
	PROPOSED CONTROLLED CROSSING

© LEEDS CITY COUNCIL This drawing is the property of Leeds City Council. It must only be used for the purpose for which it was originally supplied. It must not be copied, published or transmitted by any means to any third party, without the express permission of the originator. Modification or manipulation of all or part of this drawing is strictly forbidden, unless specifically requested or approved by the originator.



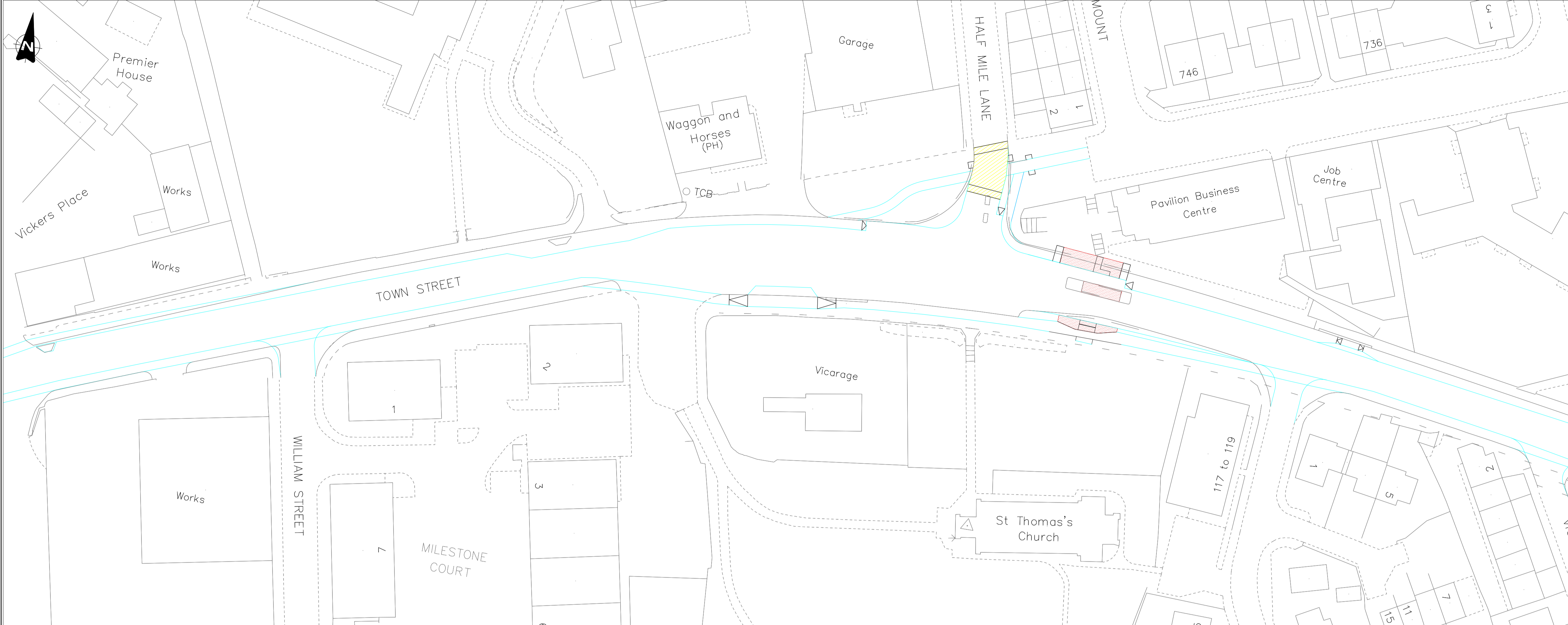
LEEDS TO BRADFORD CYCLE SUPERHIGHWAY
 SHARED USE OF FOOTWAY SCHEDULE (LEEDS ONLY)
 (SHEET 5 of 38)




AMENDMENTS	DRAWN	CHECK	DATE	DRAWN BY
FIRST APPROVED	CW	PB	01/15	INITIALS DATE CW 01/15
				AutoCAD BY INITIALS DATE LAJ 01/15
				CHECKED BY INITIALS DATE PB 01/15

SCALE	
1:500	ORIGINAL SHEET SIZE A1



DRAWING NUMBER: EP-716969-C1-003B-SU5
DATE: JANUARY 2015



KEY	
	AREA PROPOSED TO BE SHARED USE BETWEEN PEDESTRIANS AND CYCLISTS
	PROPOSED SPEED TABLE
	PROPOSED CONTROLLED CROSSING

© LEEDS CITY COUNCIL This drawing is the property of Leeds City Council. It must only be used for the purpose for which it was originally supplied. It must not be copied, published or transmitted by any means to any third party, without the express permission of the originator. Modification or manipulation of all or part of this drawing is strictly forbidden, unless specifically requested or approved by the originator.



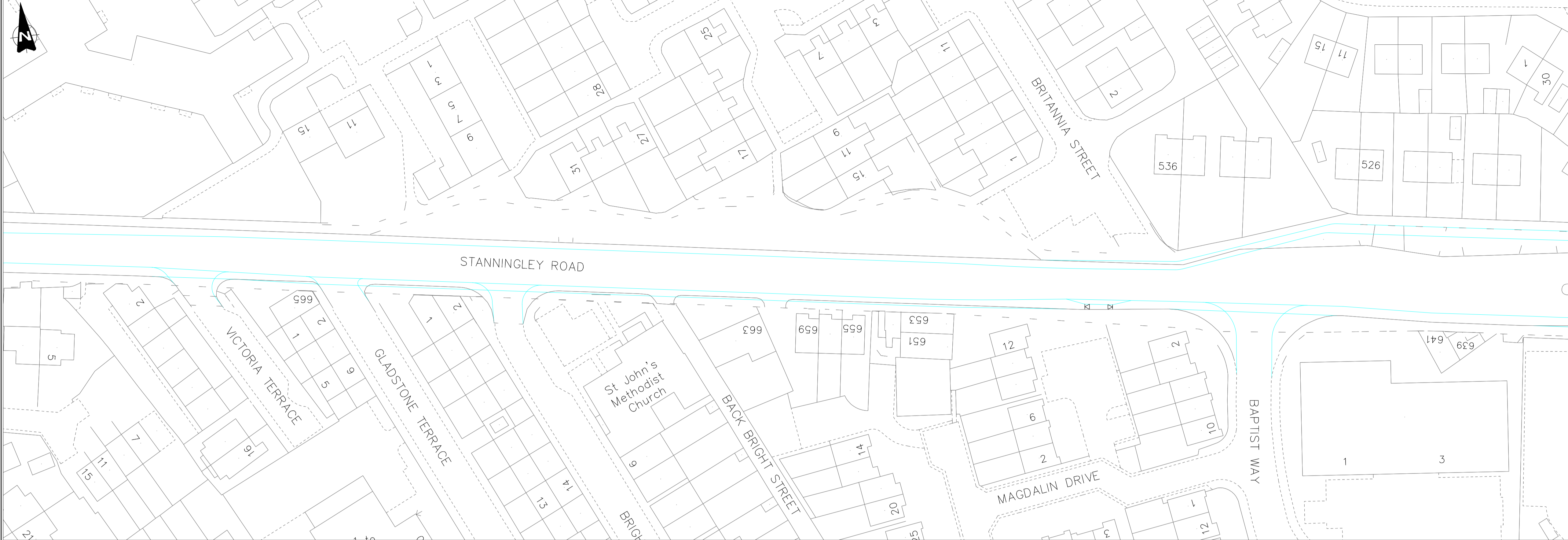
LEEDS TO BRADFORD CYCLE SUPERHIGHWAY
 SHARED USE OF FOOTWAY SCHEDULE (LEEDS ONLY)
 (SHEET 6 of 38)

AMENDMENTS	DRAWN	CHECK	DATE	DRAWN BY
FIRST APPROVED	CW	PB	01/15	INITIALS DATE CW 01/15
				AutoCAD BY LAJ 01/15
				CHECKED BY PB 01/15

SCALE	
1:500	ORIGINAL SHEET SIZE A1

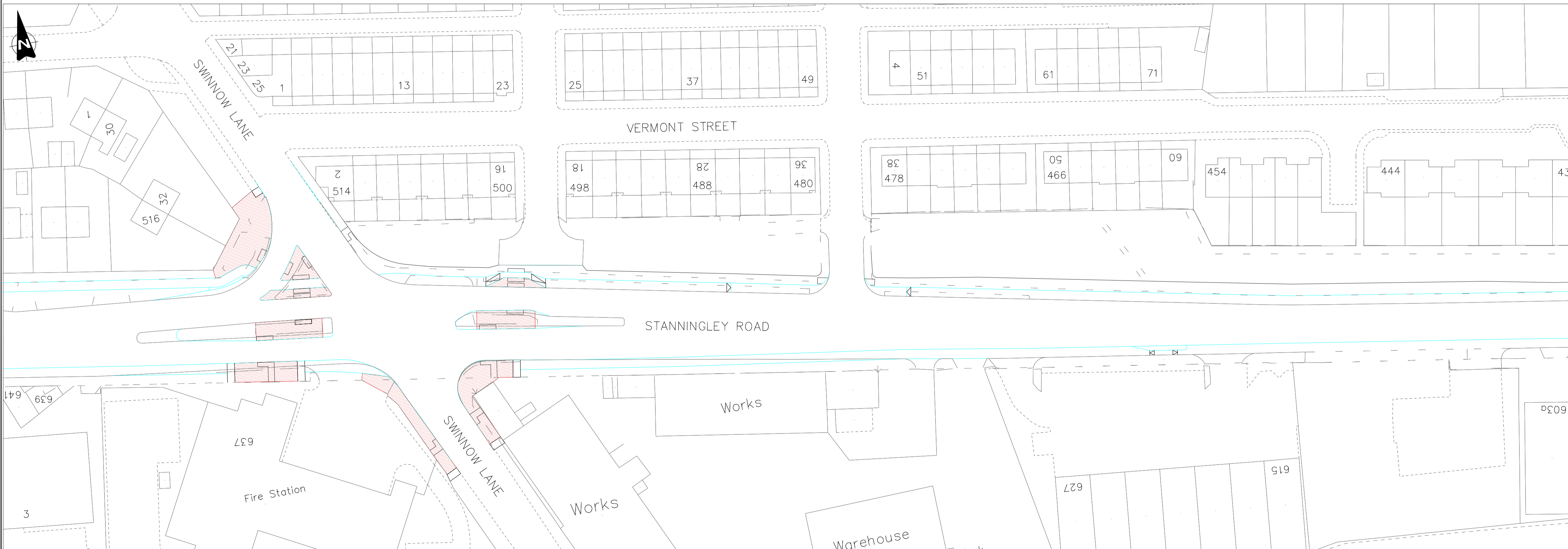


DRAWING NUMBER: EP-716969-C2-001B-SU6
DATE: JANUARY 2015



KEY

- AREA PROPOSED TO BE SHARED USE BETWEEN PEDESTRIANS AND CYCLISTS
- PROPOSED SPEED TABLE
- PROPOSED CONTROLLED CROSSING



© LEEDS CITY COUNCIL This drawing is the property of Leeds City Council. It must only be used for the purpose for which it was originally supplied. It must not be copied, published or transmitted by any means to any third party, without the express permission of the originator. Modification or manipulation of all or part of this drawing is strictly forbidden, unless specifically requested or approved by the originator.

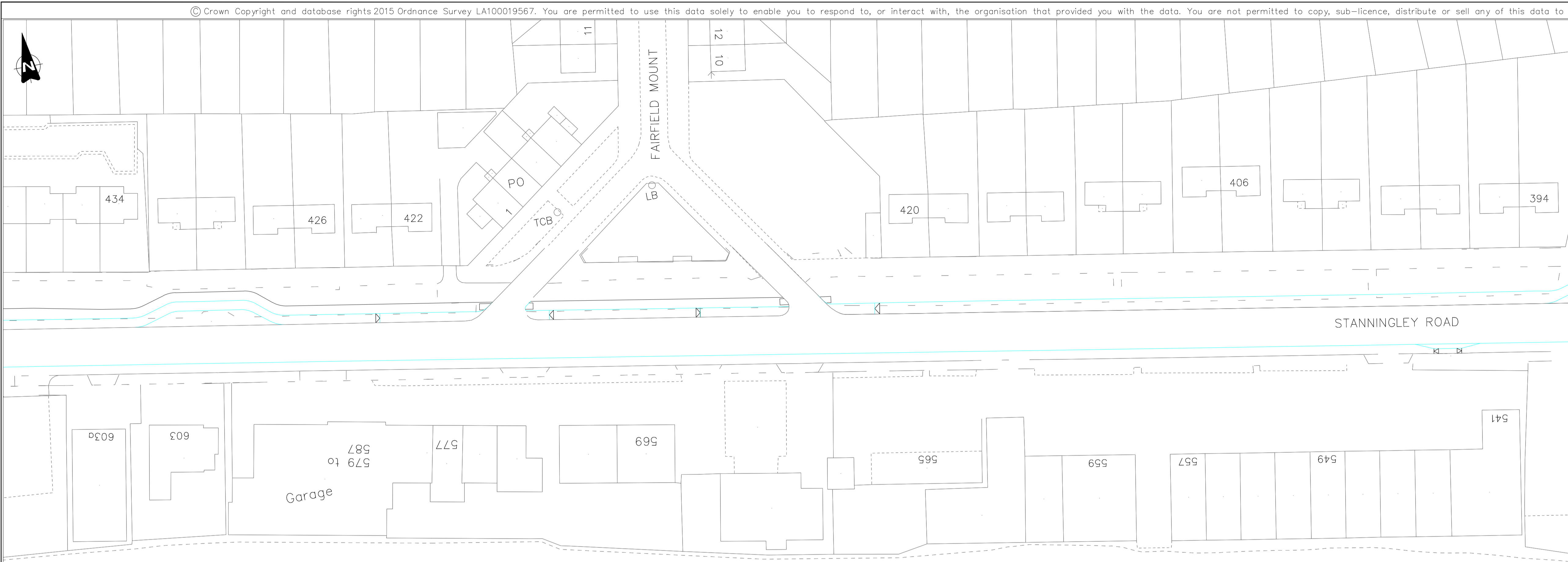


LEEDS TO BRADFORD CYCLE SUPERHIGHWAY
SHARED USE OF FOOTWAY SCHEDULE (LEEDS ONLY)
 (SHEET 7 of 38)

AMENDMENTS	DRAWN	CHECK	DATE	DRAWN BY	SCALE
FIRST APPROVED	CW	PB	01/15	INITIALS CW	1:500
				DATE 01/15	
				AutoCAD BY	
				INITIALS LAJ	
				DATE 01/15	
				CHECKED BY	
				INITIALS PB	
				DATE 01/15	
				ORIGINAL SHEET SIZE	A1

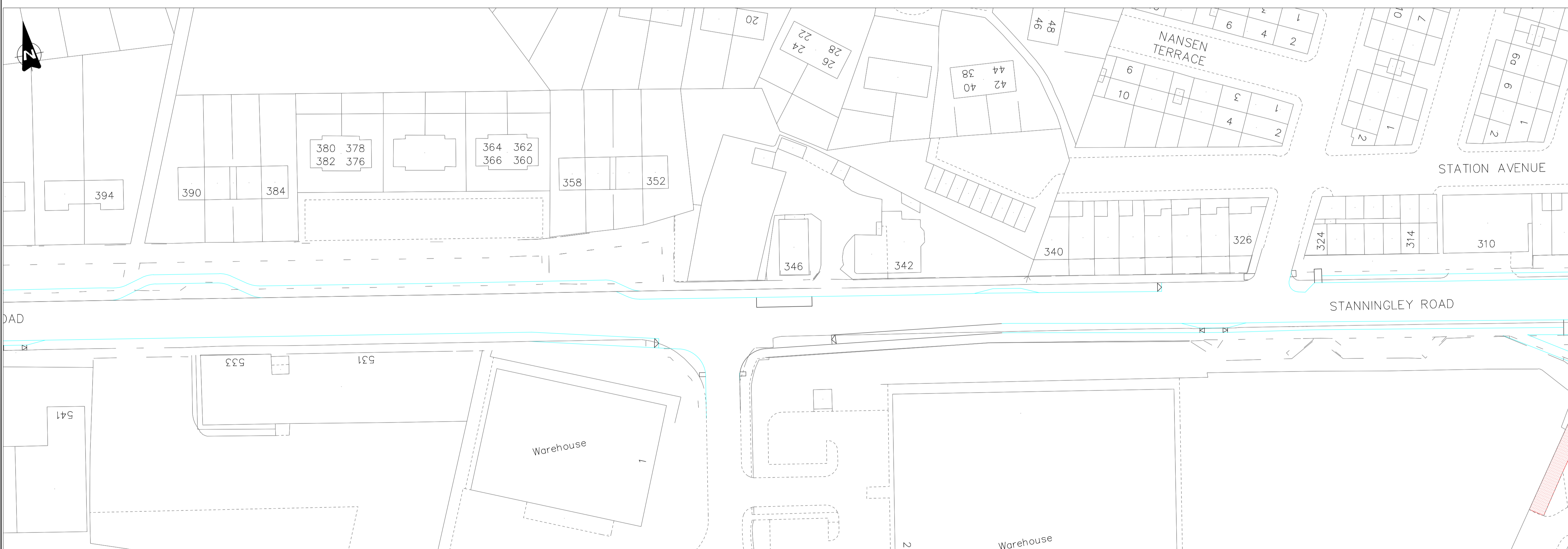


DRAWING NUMBER:	EP-716969-C2-002B-SU7
DATE:	JANUARY 2015



KEY

- AREA PROPOSED TO BE SHARED USE BETWEEN PEDESTRIANS AND CYCLISTS
- PROPOSED SPEED TABLE
- PROPOSED CONTROLLED CROSSING



© LEEDS CITY COUNCIL This drawing is the property of Leeds City Council. It must only be used for the purpose for which it was originally supplied. It must not be copied, published or transmitted by any means to any third party, without the express permission of the originator. Modification or manipulation of all or part of this drawing is strictly forbidden, unless specifically requested or approved by the originator.

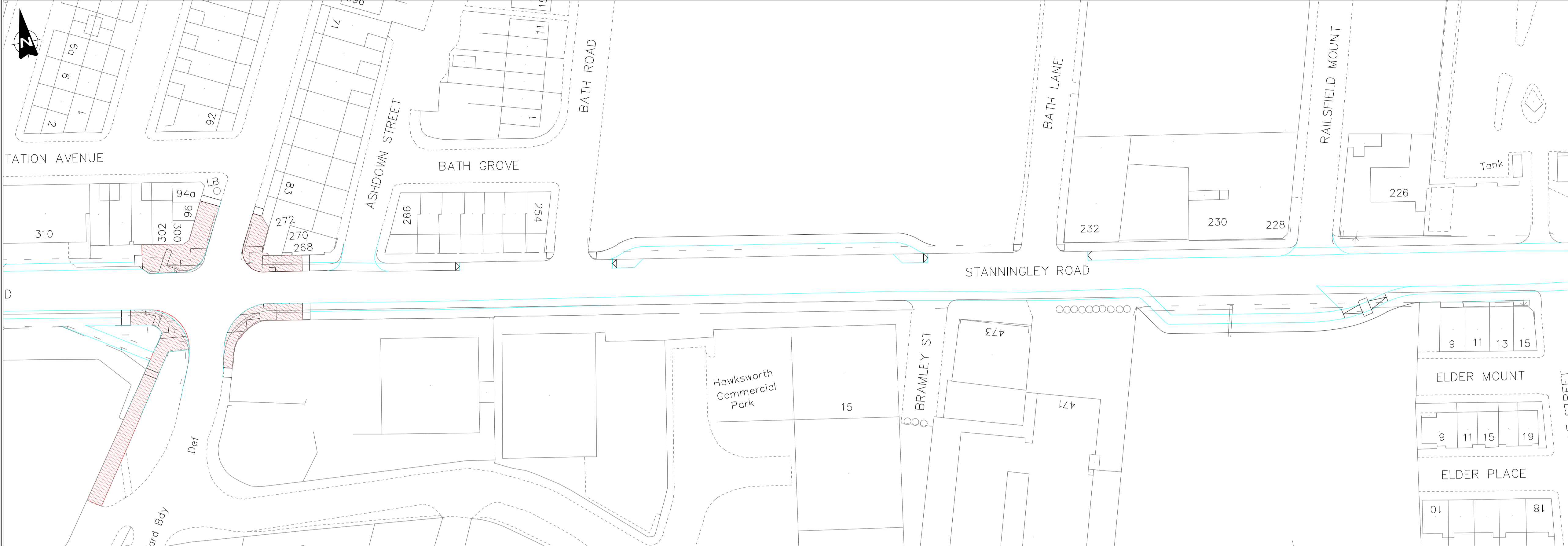


LEEDS TO BRADFORD CYCLE SUPERHIGHWAY
SHARED USE OF FOOTWAY SCHEDULE (LEEDS ONLY)
 (SHEET 8 of 38)

AMENDMENTS	DRAWN	CHECK	DATE	DRAWN BY	SCALE
FIRST APPROVED	CW	PB	01/15	INITIALS CW DATE 01/15 AutoCAD BY LAJ DATE 01/15 CHECKED BY INITIALS PB DATE 01/15	1:500 ORIGINAL SHEET SIZE A1

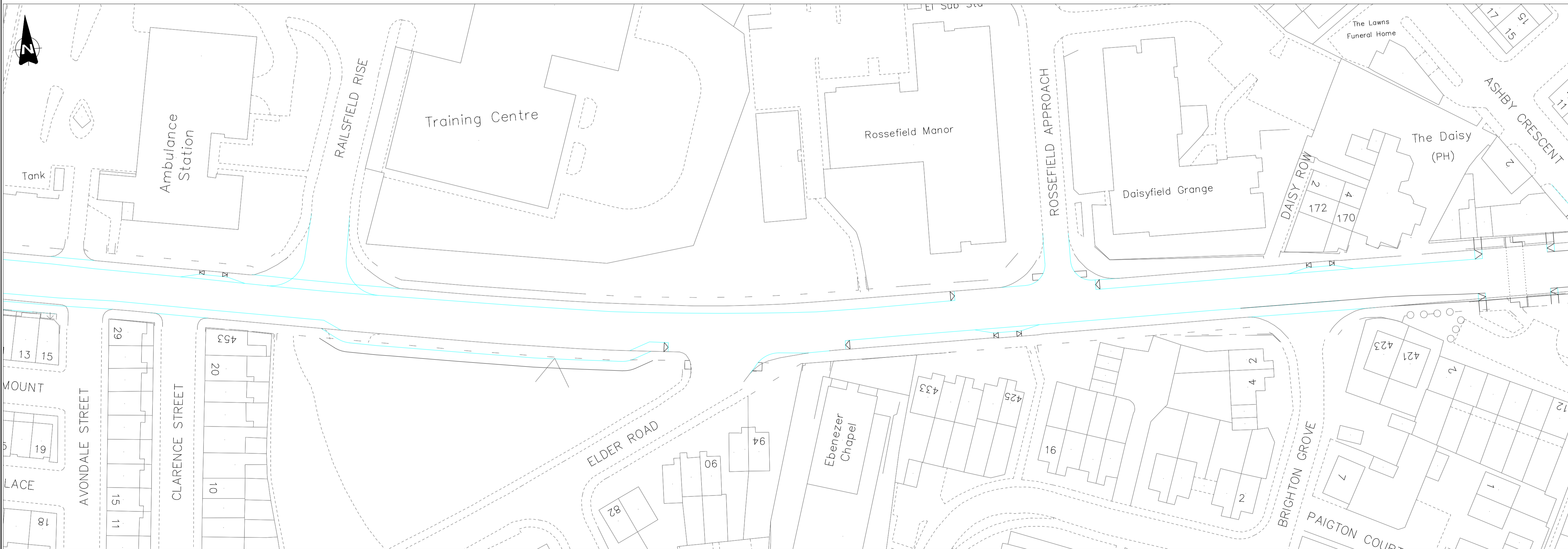


DRAWING NUMBER:	EP-716969-C2-003B-SU8
DATE:	JANUARY 2015



KEY

- AREA PROPOSED TO BE SHARED USE BETWEEN PEDESTRIANS AND CYCLISTS
- PROPOSED SPEED TABLE
- PROPOSED CONTROLLED CROSSING



© LEEDS CITY COUNCIL This drawing is the property of Leeds City Council. It must only be used for the purpose for which it was originally supplied. It must not be copied, published or transmitted by any means to any third party, without the express permission of the originator. Modification or manipulation of all or part of this drawing is strictly forbidden, unless specifically requested or approved by the originator.



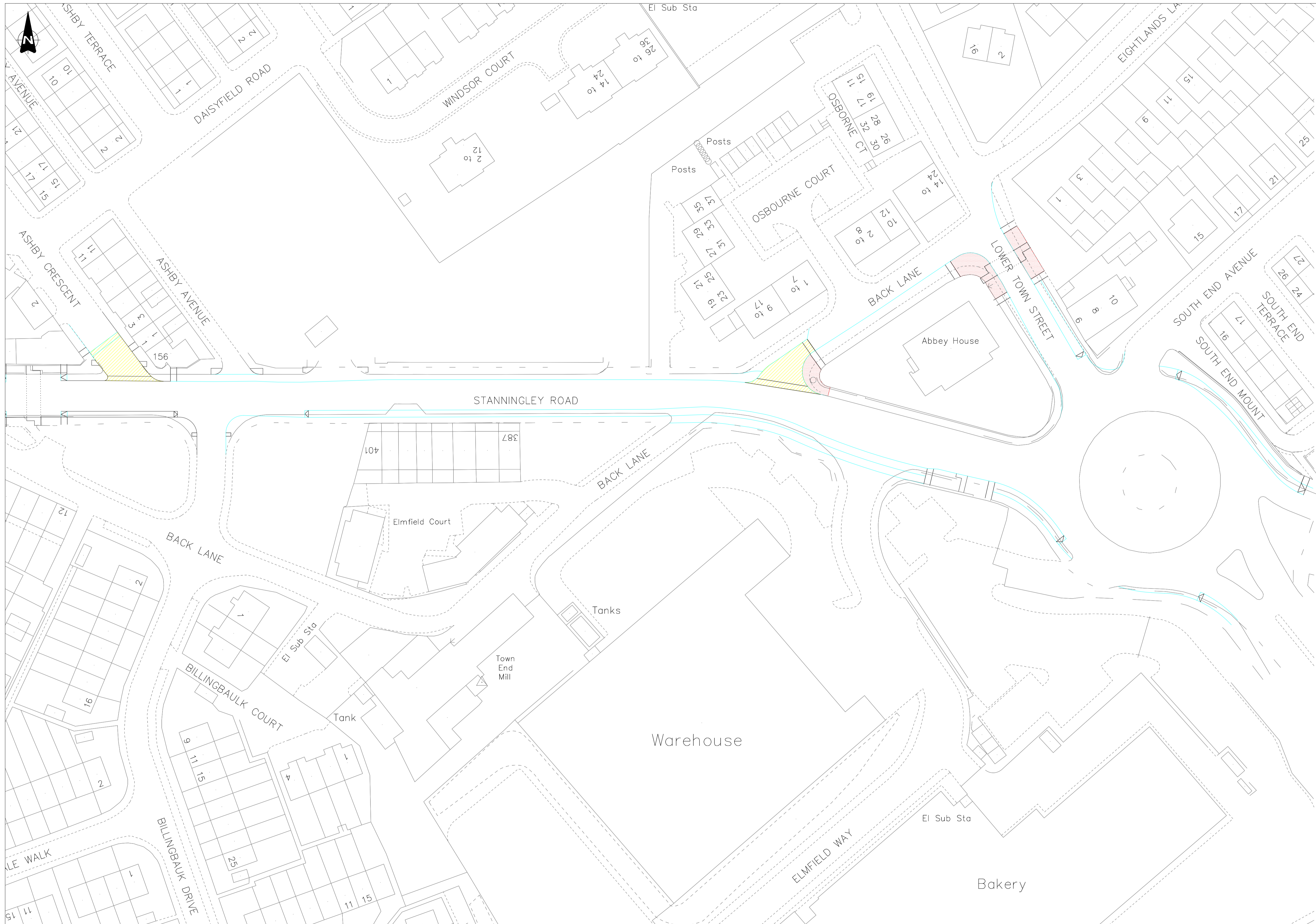
LEEDS TO BRADFORD CYCLE SUPERHIGHWAY
SHARED USE OF FOOTWAY SCHEDULE (LEEDS ONLY)
(SHEET 9 of 38)

AMENDMENTS	DRAWN	CHECK	DATE
FIRST APPROVED	CW	PB	01/15

DRAWN BY		SCALE	
INITIALS	DATE	1:500	A1
CW	01/15		
AutoCAD BY			
INITIALS	DATE		
LAJ	01/15		
CHECKED BY			
INITIALS	DATE		
PB	01/15		



DRAWING NUMBER:	EP-716969-C2-004B-SU9
DATE:	JANUARY 2015



KEY

- AREA PROPOSED TO BE SHARED USE BETWEEN PEDESTRIANS AND CYCLISTS
- PROPOSED SPEED TABLE
- PROPOSED CONTROLLED CROSSING

© LEEDS CITY COUNCIL This drawing is the property of Leeds City Council. It must only be used for the purpose for which it was originally supplied. It must not be copied, published or transmitted by any means to any third party, without the express permission of the originator. Modification or manipulation of all or part of this drawing is strictly forbidden, unless specifically requested or approved by the originator.



LEEDS TO BRADFORD CYCLE SUPERHIGHWAY
SHARED USE OF FOOTWAY SCHEDULE (LEEDS ONLY)
 (SHEET 10 of 38)

AMENDMENTS	DRAWN	CHECK	DATE	DRAWN BY	SCALE
FIRST APPROVED	CW	PB	01/15	INITIALS CW	1:500
				DATE 01/15	
				AutoCAD BY	
				INITIALS LAJ	
				DATE 01/15	
				CHECKED BY	
				INITIALS PB	ORIGINAL SHEET SIZE A1
				DATE 01/15	



DRAWING NUMBER:
EP-716969-C2-005B-SU10
DATE: JANUARY 2015



KEY

- AREA PROPOSED TO BE SHARED USE BETWEEN PEDESTRIANS AND CYCLISTS
- PROPOSED SPEED TABLE
- PROPOSED CONTROLLED CROSSING

© LEEDS CITY COUNCIL This drawing is the property of Leeds City Council. It must only be used for the purpose for which it was originally supplied. It must not be copied, published or transmitted by any means to any third party, without the express permission of the originator. Modification or manipulation of all or part of this drawing is strictly forbidden, unless specifically requested or approved by the originator.



LEEDS TO BRADFORD CYCLE SUPERHIGHWAY
SHARED USE OF FOOTWAY SCHEDULE (LEEDS ONLY)
(SHEET 11 of 38)

AMENDMENTS	DRAWN	CHECK	DATE
FIRST APPROVED	CW	PB	01/15

DRAWN BY		SCALE	
INITIALS	DATE	1:500	A1
CW	01/15		
AutoCAD BY			
INITIALS	DATE		
LAJ	01/15		
CHECKED BY			
INITIALS	DATE		
PB	01/15		



DRAWING NUMBER:	EP-716969-D-001B-SU11
DATE:	JANUARY 2015



© LEEDS CITY COUNCIL This drawing is the property of Leeds City Council. It must only be used for the purpose for which it was originally supplied. It must not be copied, published or transmitted by any means to any third party, without the express permission of the originator. Modification or manipulation of all or part of this drawing is strictly forbidden, unless specifically requested or approved by the originator.



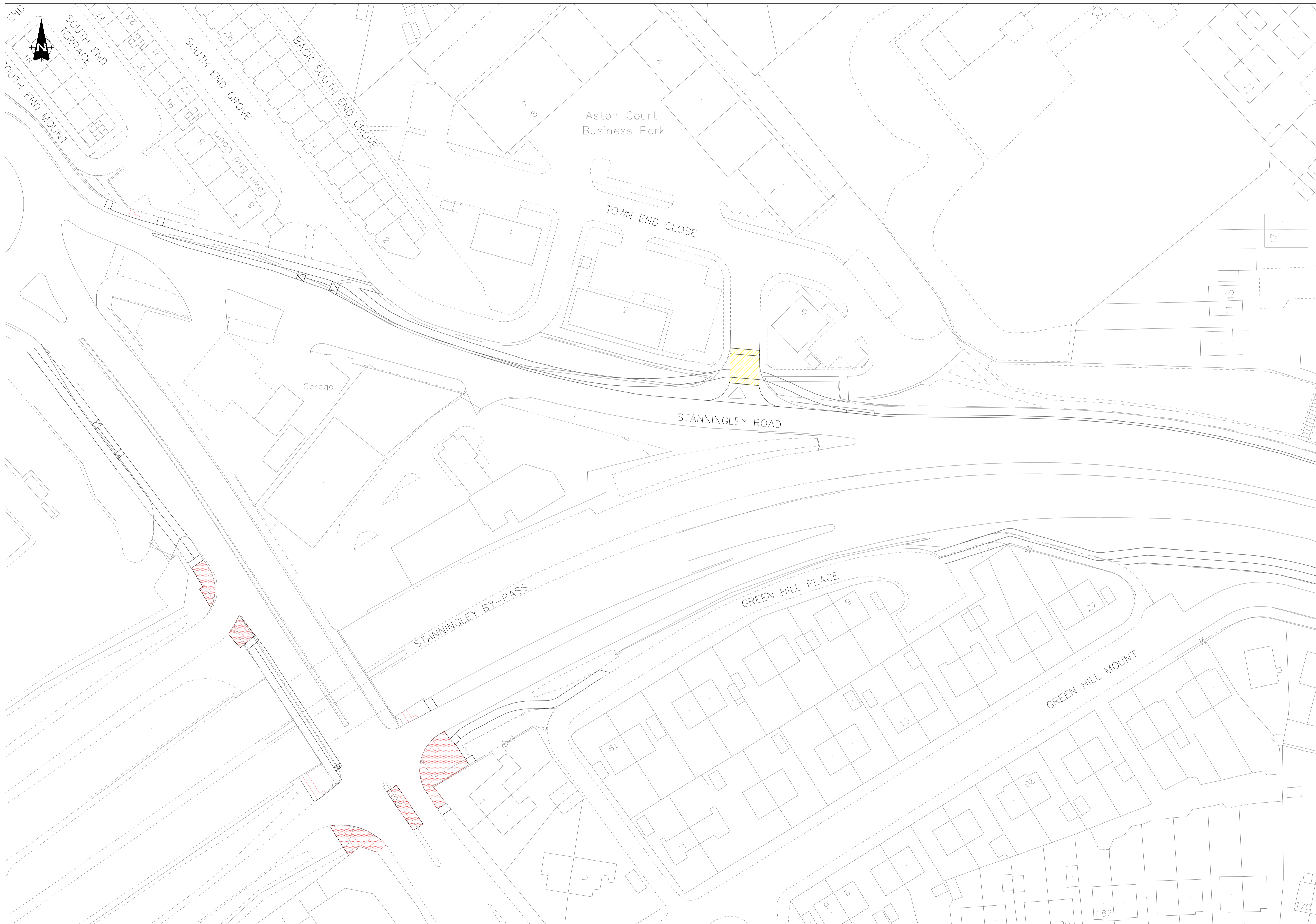
LEEDS TO BRADFORD CYCLE SUPERHIGHWAY
 SHARED USE OF FOOTWAY SCHEDULE (LEEDS ONLY)
 (SHEET 12 of 38)


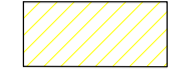
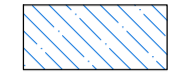
AMENDMENTS	DRAWN	CHECK	DATE
FIRST APPROVED	CW	PB	01/15

DRAWN BY		SCALE	
INITIALS	DATE	1:500	A1
CW	01/15		
AutoCAD BY		ORIGINAL SHEET SIZE	A1
INITIALS	DATE		
LAJ	01/15		
CHECKED BY			
INITIALS	DATE		
PB	01/15		



DRAWING NUMBER:	EP-716969-D-002B-SU12
DATE:	JANUARY 2015



KEY	
	AREA PROPOSED TO BE SHARED USE BETWEEN PEDESTRIANS AND CYCLISTS
	PROPOSED SPEED TABLE
	PROPOSED CONTROLLED CROSSING

© LEEDS CITY COUNCIL This drawing is the property of Leeds City Council. It must only be used for the purpose for which it was originally supplied. It must not be copied, published or transmitted by any means to any third party, without the express permission of the originator. Modification or manipulation of all or part of this drawing is strictly forbidden, unless specifically requested or approved by the originator.



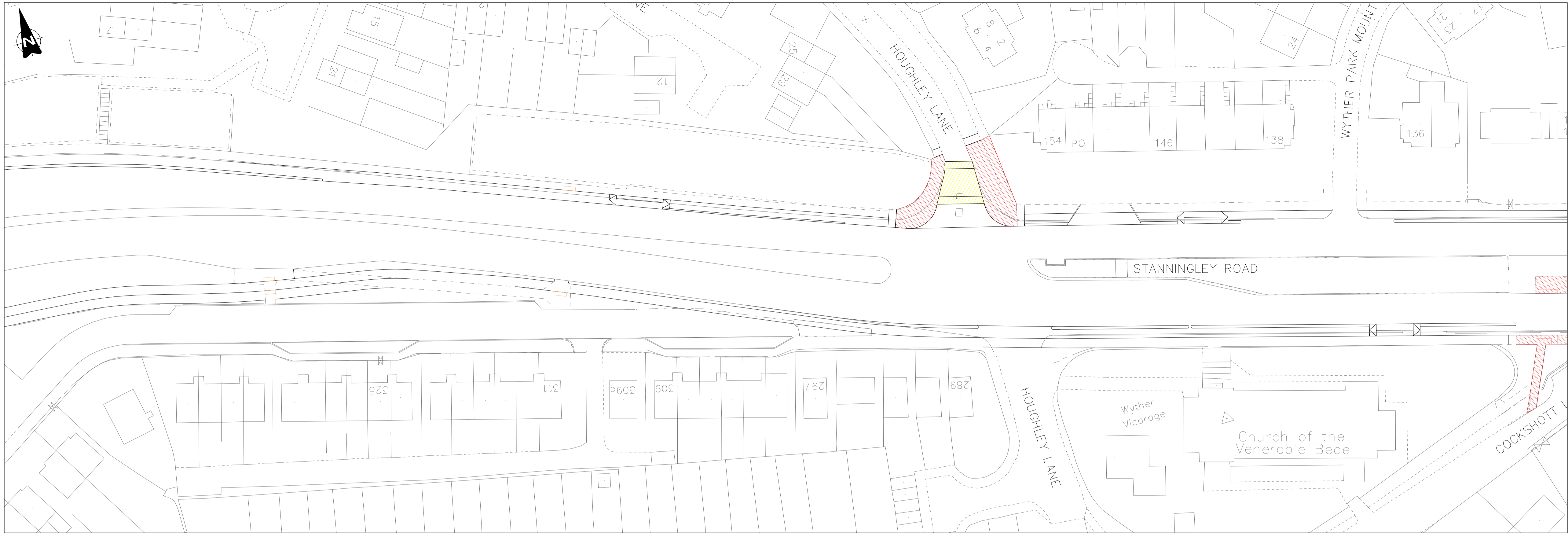
LEEDS TO BRADFORD CYCLE SUPERHIGHWAY
 SHARED USE OF FOOTWAY SCHEDULE (LEEDS ONLY)
 (SHEET 13 of 38)

AMENDMENTS	DRAWN	CHECK	DATE
FIRST APPROVED	CW	PB	01/15

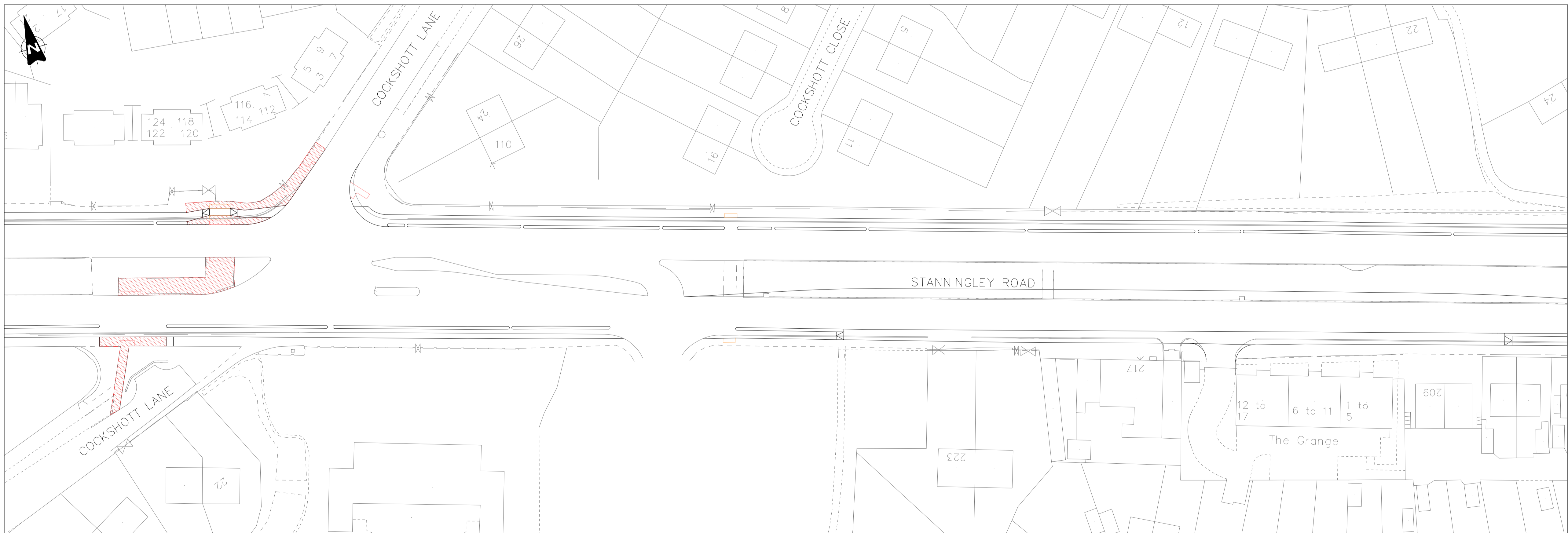
DRAWN BY		SCALE	
INITIALS	DATE	1:500	A1
CW	01/15		
AutoCAD BY			
INITIALS	DATE	ORIGINAL SHEET SIZE	
LAJ	01/15	A1	
CHECKED BY			
INITIALS	DATE		
PB	01/15		



DRAWING NUMBER:	EP-716969-E-001B-SU13
DATE:	JANUARY 2015



KEY	
	AREA PROPOSED TO BE SHARED USE BETWEEN PEDESTRIANS AND CYCLISTS
	PROPOSED SPEED TABLE
	PROPOSED CONTROLLED CROSSING



© LEEDS CITY COUNCIL This drawing is the property of Leeds City Council. It must only be used for the purpose for which it was originally supplied. It must not be copied, published or transmitted by any means to any third party, without the express permission of the originator. Modification or manipulation of all or part of this drawing is strictly forbidden, unless specifically requested or approved by the originator.

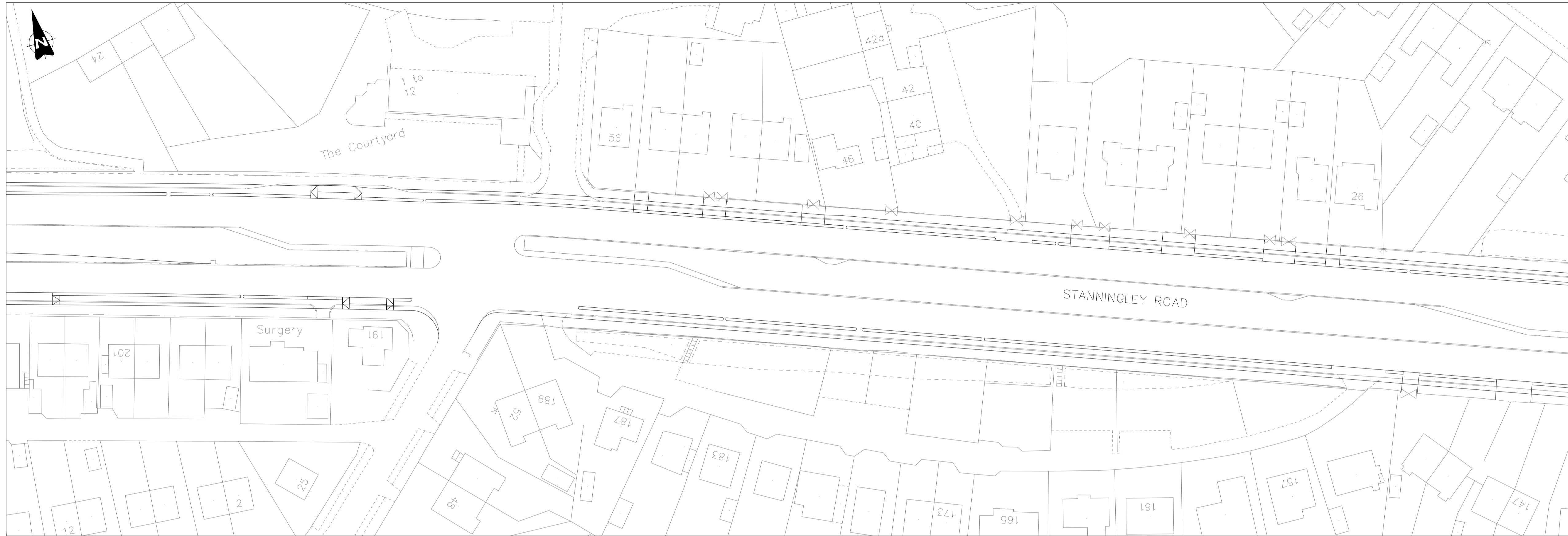


LEEDS TO BRADFORD CYCLE SUPERHIGHWAY
 SHARED USE OF FOOTWAY SCHEDULE (LEEDS ONLY)
 (SHEET 14 of 38)

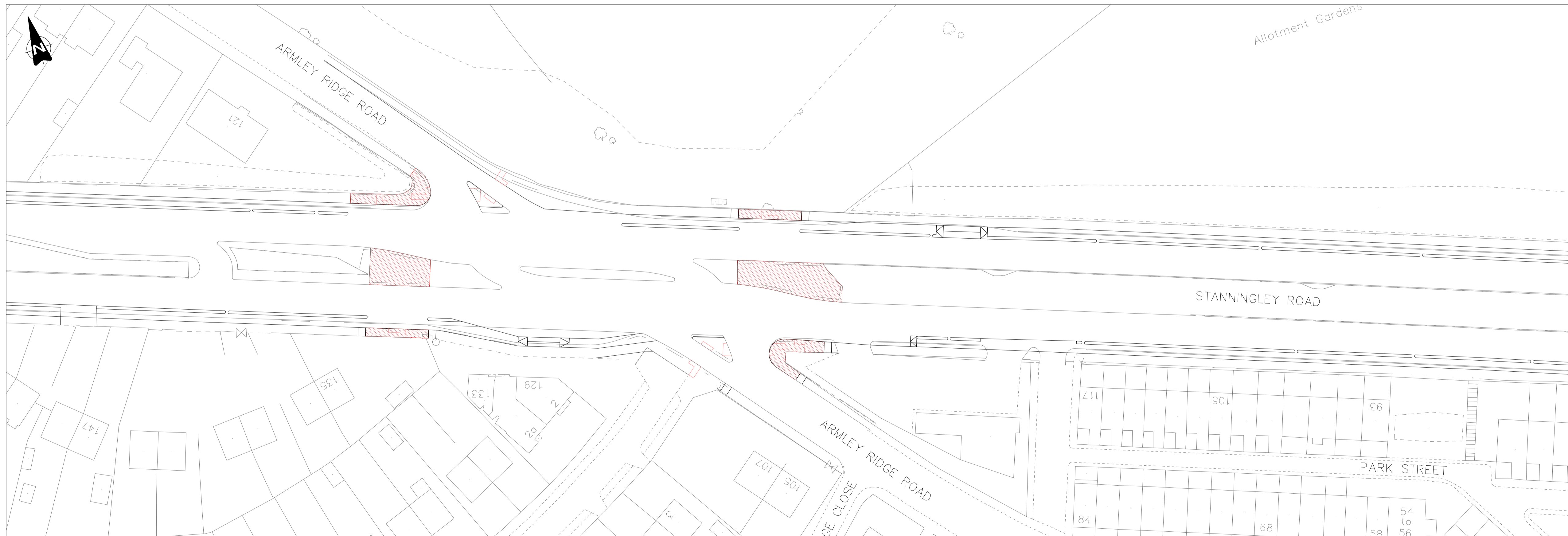
AMENDMENTS	DRAWN	CHECK	DATE	DRAWN BY	SCALE
FIRST APPROVED	CW	PB	01/15	INITIALS CW	1:500
				DATE 01/15	
				AutoCAD BY	
				INITIALS LAJ	
				DATE 01/15	
				CHECKED BY	
				INITIALS PB	ORIGINAL SHEET SIZE A1
				DATE 01/15	



DRAWING NUMBER: EP-716969-E-002B-SU14
DATE: JANUARY 2015



KEY	
	AREA PROPOSED TO BE SHARED USE BETWEEN PEDESTRIANS AND CYCLISTS
	PROPOSED SPEED TABLE
	PROPOSED CONTROLLED CROSSING



© LEEDS CITY COUNCIL This drawing is the property of Leeds City Council. It must only be used for the purpose for which it was originally supplied. It must not be copied, published or transmitted by any means to any third party, without the express permission of the originator. Modification or manipulation of all or part of this drawing is strictly forbidden, unless specifically requested or approved by the originator.

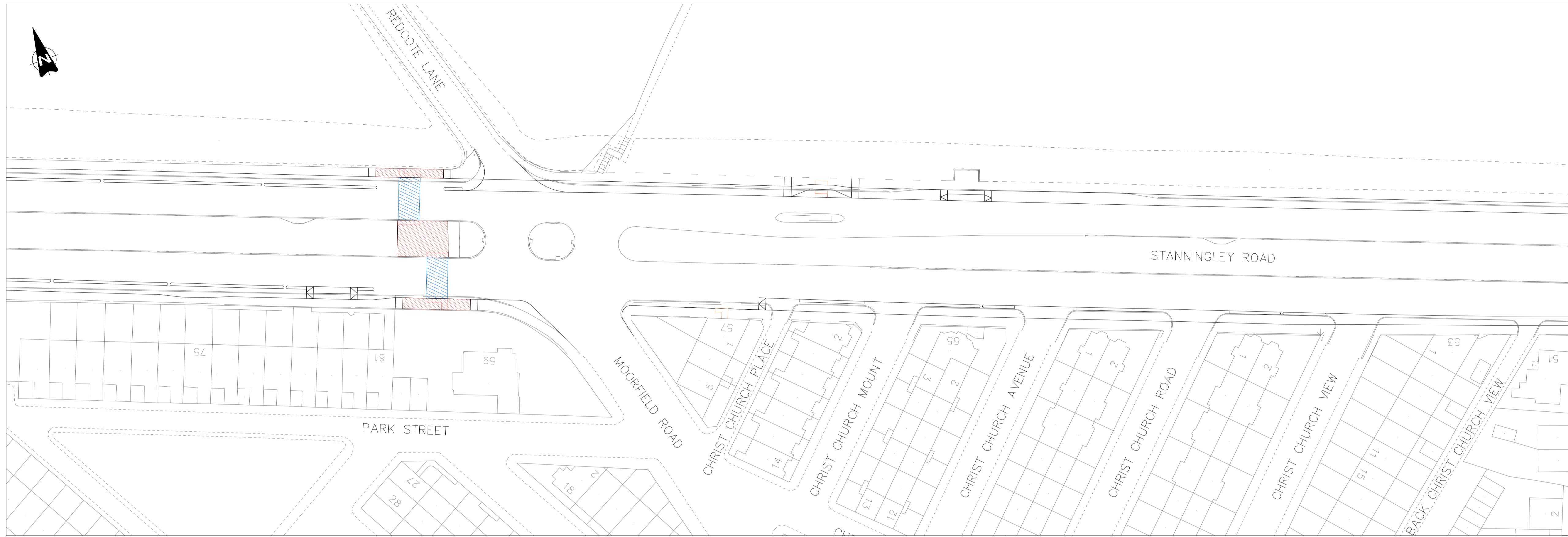


LEEDS TO BRADFORD CYCLE SUPERHIGHWAY
 SHARED USE OF FOOTWAY SCHEDULE (LEEDS ONLY)
 (SHEET 15 of 38)

AMENDMENTS	DRAWN	CHECK	DATE	DRAWN BY	SCALE
FIRST APPROVED	CW	PB	01/15	INITIALS CW	1:500
				DATE 01/15	
				AutoCAD BY	
				INITIALS LAJ	
				DATE 01/15	
				CHECKED BY	
				INITIALS PB	ORIGINAL SHEET SIZE A1
				DATE 01/15	

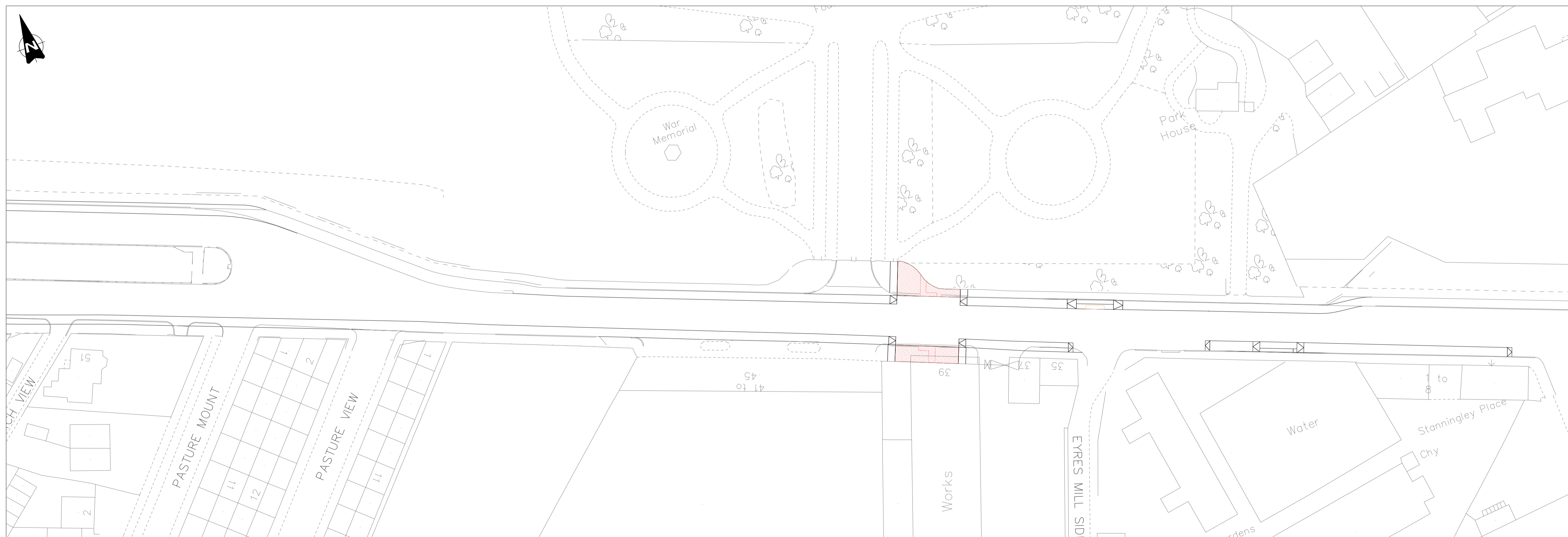


DRAWING NUMBER:	EP-716969-E-002B-SU15
DATE:	JANUARY 2015



KEY

- AREA PROPOSED TO BE SHARED USE BETWEEN PEDESTRIANS AND CYCLISTS
- PROPOSED SPEED TABLE
- PROPOSED CONTROLLED CROSSING



© LEEDS CITY COUNCIL This drawing is the property of Leeds City Council. It must only be used for the purpose for which it was originally supplied. It must not be copied, published or transmitted by any means to any third party, without the express permission of the originator. Modification or manipulation of all or part of this drawing is strictly forbidden, unless specifically requested or approved by the originator.

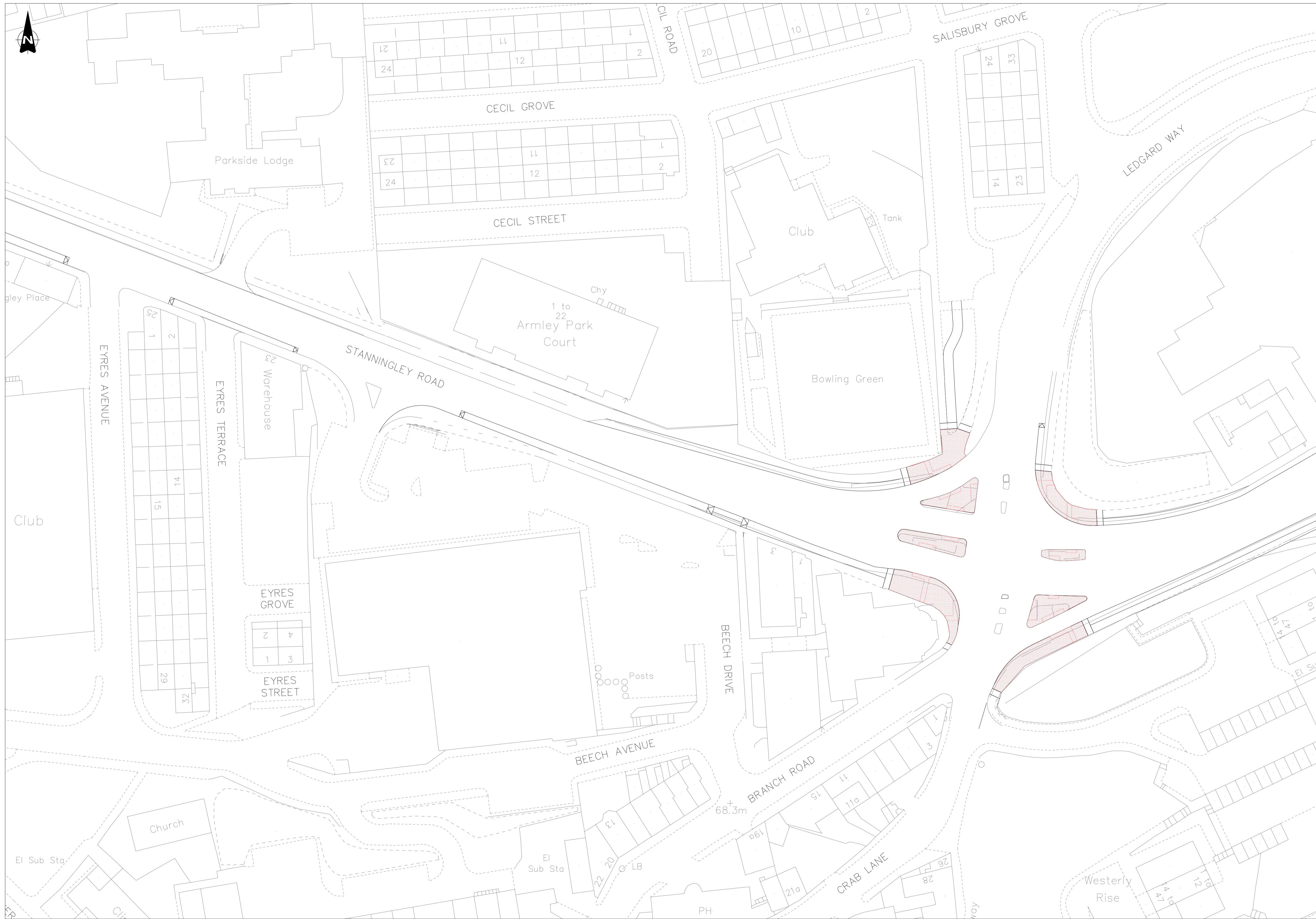


LEEDS TO BRADFORD CYCLE SUPERHIGHWAY
SHARED USE OF FOOTWAY SCHEDULE (LEEDS ONLY)
 (SHEET 16 of 38)

AMENDMENTS	DRAWN	CHECK	DATE	DRAWN BY	SCALE
FIRST APPROVED	CW	PB	01/15	INITIALS DATE CW 01/15	1:500
				AutoCAD BY LAJ 01/15	
				CHECKED BY INITIALS DATE PB 01/15	ORIGINAL SHEET SIZE A1



DRAWING NUMBER:	EP-716969-E-004B-SU16
DATE:	JANUARY 2015



KEY

- AREA PROPOSED TO BE SHARED USE BETWEEN PEDESTRIANS AND CYCLISTS
- PROPOSED SPEED TABLE
- PROPOSED CONTROLLED CROSSING

© LEEDS CITY COUNCIL This drawing is the property of Leeds City Council. It must only be used for the purpose for which it was originally supplied. It must not be copied, published or transmitted by any means to any third party, without the express permission of the originator. Modification or manipulation of all or part of this drawing is strictly forbidden, unless specifically requested or approved by the originator.



LEEDS TO BRADFORD CYCLE SUPERHIGHWAY
SHARED USE OF FOOTWAY SCHEDULE (LEEDS ONLY)
(SHEET 17 of 38)




AMENDMENTS	DRAWN	CHECK	DATE
FIRST APPROVED	CW	PB	01/15

DRAWN BY		SCALE	
INITIALS	DATE	1:500	
CW	01/15	ORIGINAL SHEET SIZE	
AutoCAD BY			
INITIALS	DATE	A1	
LAJ	01/15		
CHECKED BY			
INITIALS	DATE		
PB	01/15		



DRAWING NUMBER:	EP-716969-E-005B-SU17
DATE:	JANUARY 2015



KEY	
	AREA PROPOSED TO BE SHARED USE BETWEEN PEDESTRIANS AND CYCLISTS
	PROPOSED SPEED TABLE
	PROPOSED CONTROLLED CROSSING



© LEEDS CITY COUNCIL This drawing is the property of Leeds City Council. It must only be used for the purpose for which it was originally supplied. It must not be copied, published or transmitted by any means to any third party, without the express permission of the originator. Modification or manipulation of all or part of this drawing is strictly forbidden, unless specifically requested or approved by the originator.

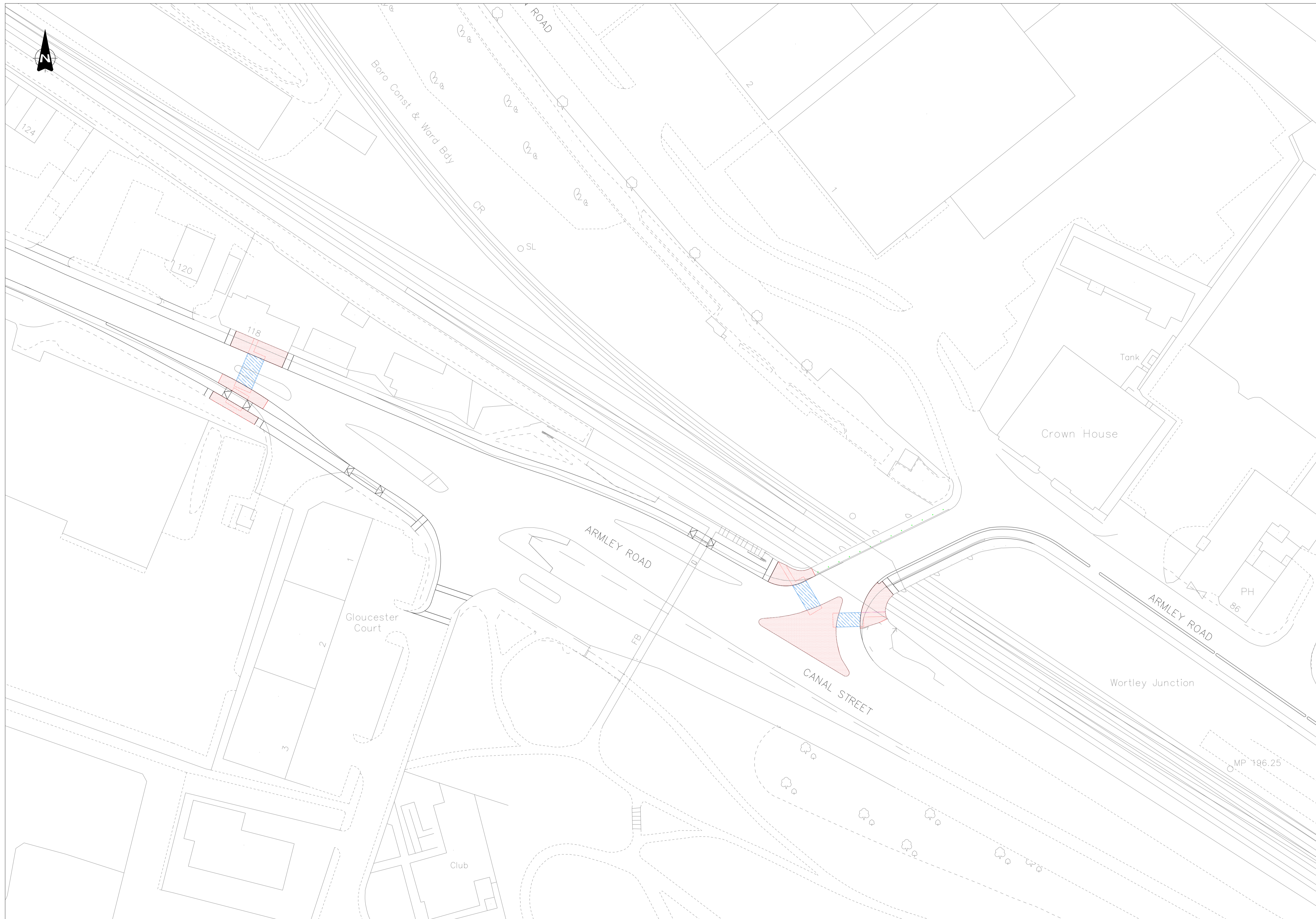





LEEDS TO BRADFORD CYCLE SUPERHIGHWAY
 SHARED USE OF FOOTWAY SCHEDULE (LEEDS ONLY)
 (SHEET 18 of 38)

AMENDMENTS	DRAWN	CHECK	DATE	DRAWN BY		SCALE	
FIRST APPROVED	CW	PB	01/15	INITIALS	DATE	1:500	ORIGINAL SHEET SIZE A1
				CW	01/15		
				AutoCAD BY			
				INITIALS	DATE		
				LAJ	01/15		
				CHECKED BY			
				INITIALS	DATE		
				PB	01/15		



DRAWING NUMBER:	EP-716969-E-006B-SU18
DATE:	JANUARY 2015



KEY	
	AREA PROPOSED TO BE SHARED USE BETWEEN PEDESTRIANS AND CYCLISTS
	PROPOSED SPEED TABLE
	PROPOSED CONTROLLED CROSSING

© LEEDS CITY COUNCIL This drawing is the property of Leeds City Council. It must only be used for the purpose for which it was originally supplied. It must not be copied, published or transmitted by any means to any third party, without the express permission of the originator. Modification or manipulation of all or part of this drawing is strictly forbidden, unless specifically requested or approved by the originator.



LEEDS TO BRADFORD CYCLE SUPERHIGHWAY
 SHARED USE OF FOOTWAY SCHEDULE (LEEDS ONLY)
 (SHEET 19 of 38)

AMENDMENTS	DRAWN	CHECK	DATE	DRAWN BY	SCALE
FIRST APPROVED	CW	PB	01/15	INITIALS DATE CW 01/15	1:500
				AutoCAD BY	
				INITIALS DATE LAJ 01/15	
				CHECKED BY	
				INITIALS DATE PB 01/15	ORIGINAL SHEET SIZE A1

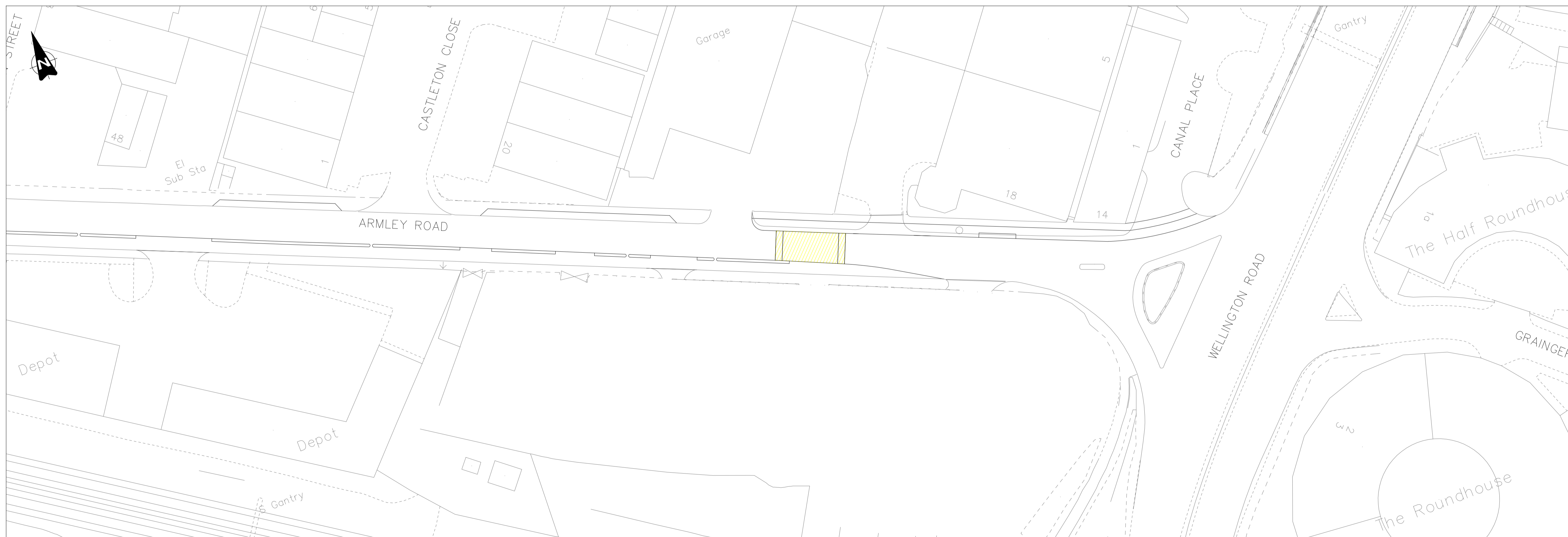


DRAWING NUMBER: EP-716969-E-007B-SU19
DATE: JANUARY 2015



KEY

- AREA PROPOSED TO BE SHARED USE BETWEEN PEDESTRIANS AND CYCLISTS
- PROPOSED SPEED TABLE
- PROPOSED CONTROLLED CROSSING



© LEEDS CITY COUNCIL This drawing is the property of Leeds City Council. It must only be used for the purpose for which it was originally supplied. It must not be copied, published or transmitted by any means to any third party, without the express permission of the originator. Modification or manipulation of all or part of this drawing is strictly forbidden, unless specifically requested or approved by the originator.



LEEDS TO BRADFORD CYCLE SUPERHIGHWAY
SHARED USE OF FOOTWAY SCHEDULE (LEEDS ONLY)
 (SHEET 20 of 38)

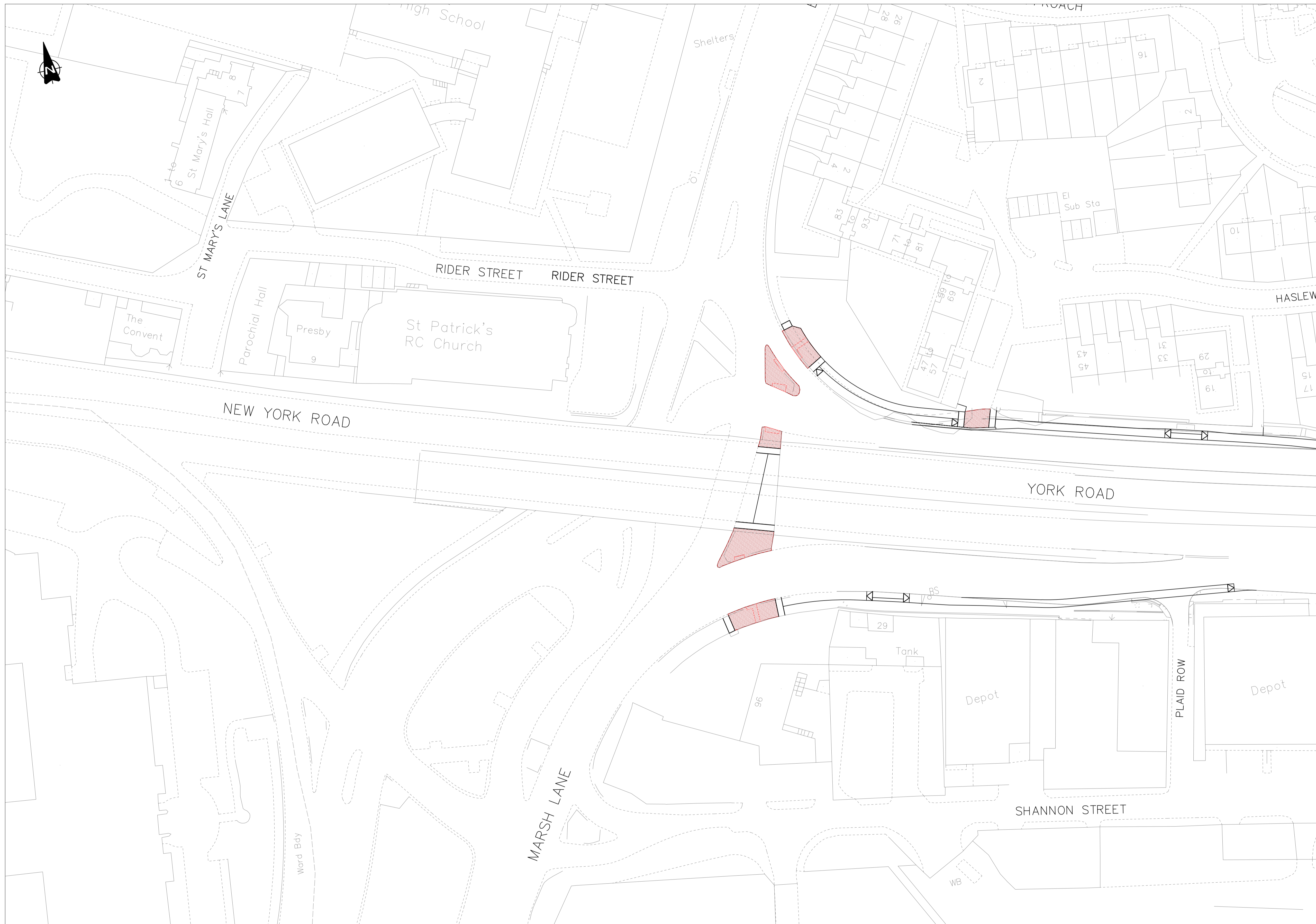
AMENDMENTS	DRAWN	CHECK	DATE
FIRST APPROVED	CW	PB	01/15

DRAWN BY	
INITIALS	DATE
CW	01/15
AutoCAD BY	
INITIALS	DATE
LAJ	01/15
CHECKED BY	
INITIALS	DATE
PB	01/15

SCALE	
1:500	
ORIGINAL SHEET SIZE	A1



DRAWING NUMBER:	EP-716969-E-008B-SU20
DATE:	JANUARY 2015



KEY

- AREA PROPOSED TO BE SHARED USE BETWEEN PEDESTRIANS AND CYCLISTS
- PROPOSED SPEED TABLE
- PROPOSED CONTROLLED CROSSING

© LEEDS CITY COUNCIL This drawing is the property of Leeds City Council. It must only be used for the purpose for which it was originally supplied. It must not be copied, published or transmitted by any means to any third party, without the express permission of the originator. Modification or manipulation of all or part of this drawing is strictly forbidden, unless specifically requested or approved by the originator.

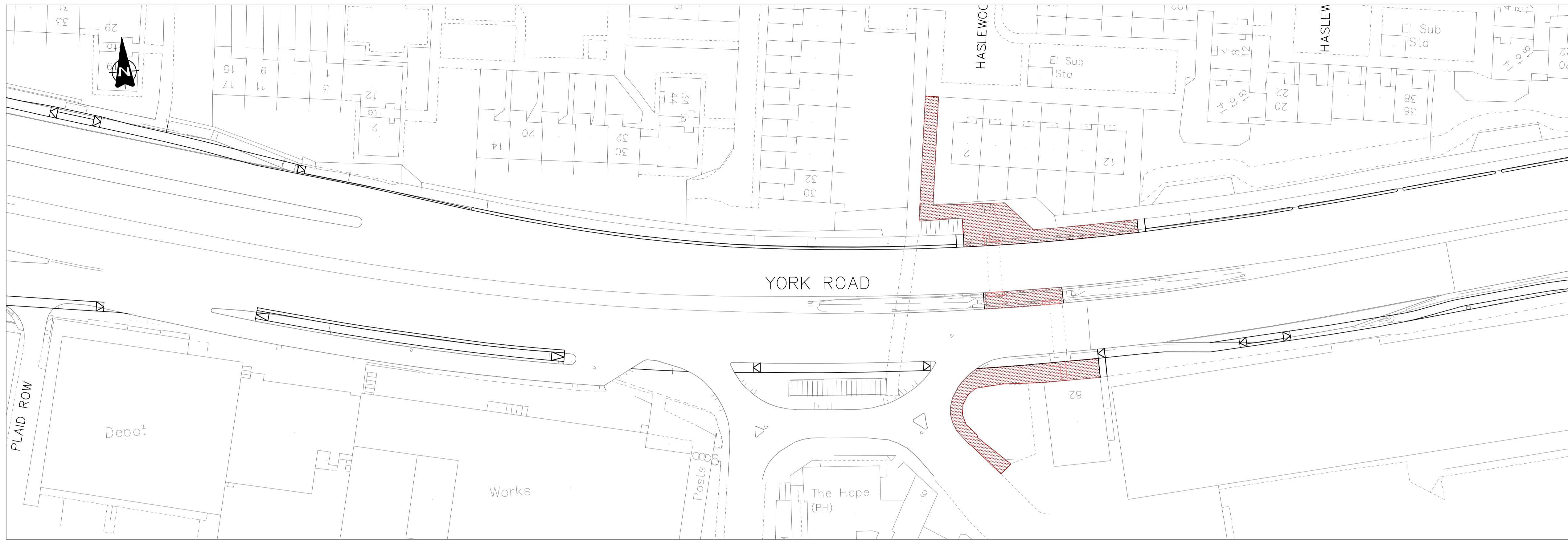


LEEDS TO BRADFORD CYCLE SUPERHIGHWAY
SHARED USE OF FOOTWAY SCHEDULE (LEEDS ONLY)
(SHEET 28 of 38)

AMENDMENTS	DRAWN	CHECK	DATE	DRAWN BY	SCALE																
FIRST APPROVED	CW	PB	01/15	<table border="1"> <tr><td>INITIALS</td><td>DATE</td></tr> <tr><td>CW</td><td>01/15</td></tr> <tr><td colspan="2">AutoCAD BY</td></tr> <tr><td>INITIALS</td><td>DATE</td></tr> <tr><td>LAJ</td><td>01/15</td></tr> <tr><td colspan="2">CHECKED BY</td></tr> <tr><td>INITIALS</td><td>DATE</td></tr> <tr><td>PB</td><td>01/15</td></tr> </table>	INITIALS	DATE	CW	01/15	AutoCAD BY		INITIALS	DATE	LAJ	01/15	CHECKED BY		INITIALS	DATE	PB	01/15	1:500
INITIALS	DATE																				
CW	01/15																				
AutoCAD BY																					
INITIALS	DATE																				
LAJ	01/15																				
CHECKED BY																					
INITIALS	DATE																				
PB	01/15																				
					ORIGINAL SHEET SIZE: A1																

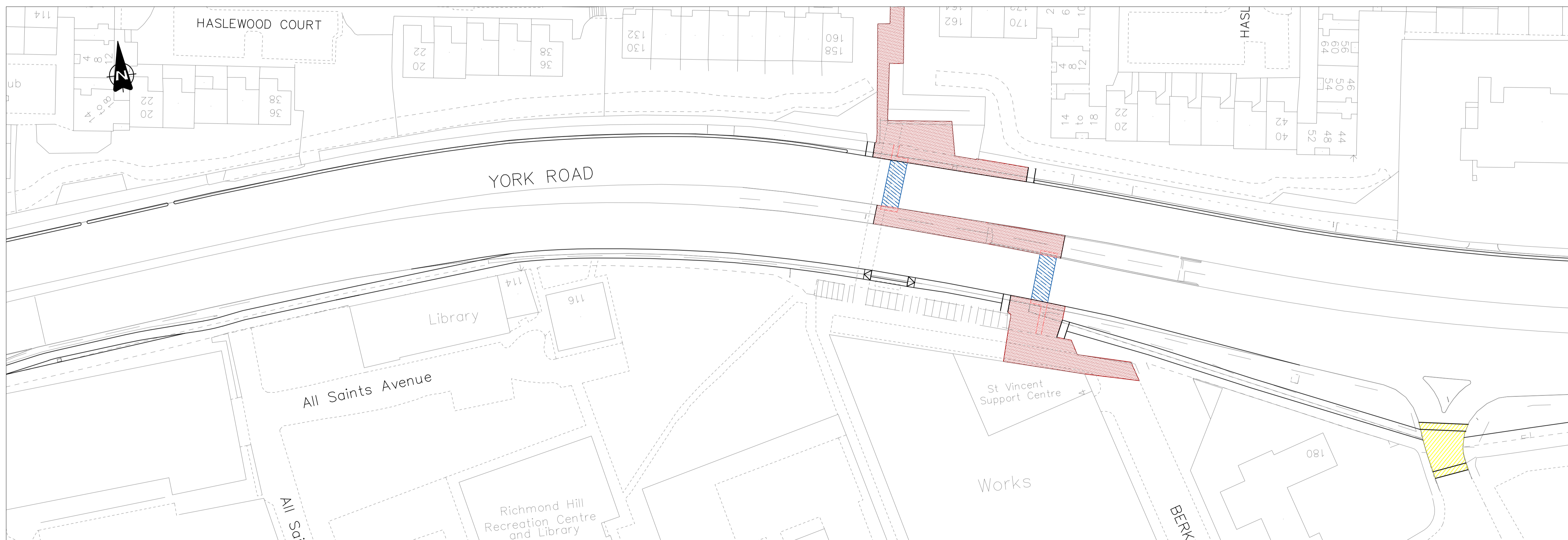


DRAWING NUMBER:
EP-716969-G-001B-SU28
DATE: JANUARY 2015



KEY

- AREA PROPOSED TO BE SHARED USE BETWEEN PEDESTRIANS AND CYCLISTS
- PROPOSED SPEED TABLE
- PROPOSED CONTROLLED CROSSING



© LEEDS CITY COUNCIL This drawing is the property of Leeds City Council. It must only be used for the purpose for which it was originally supplied. It must not be copied, published or transmitted by any means to any third party, without the express permission of the originator. Modification or manipulation of all or part of this drawing is strictly forbidden, unless specifically requested or approved by the originator.

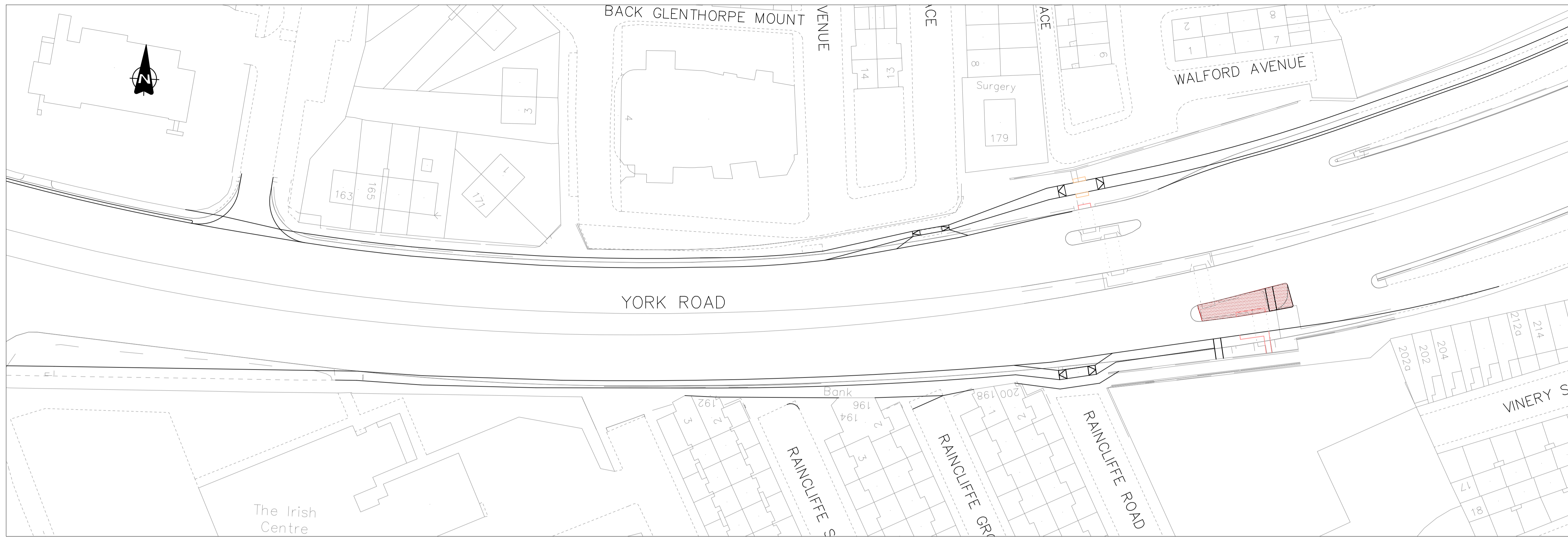


LEEDS TO BRADFORD CYCLE SUPERHIGHWAY
SHARED USE OF FOOTWAY SCHEDULE (LEEDS ONLY)
(SHEET 29 of 38)

AMENDMENTS	DRAWN	CHECK	DATE	DRAWN BY	SCALE
FIRST APPROVED	CW	PB	01/15	INITIALS CW	1:500
				DATE 01/15	
				AutoCAD BY	
				INITIALS LAJ	
				DATE 01/15	
				CHECKED BY	ORIGINAL SHEET SIZE A1
				INITIALS PB	
				DATE 01/15	

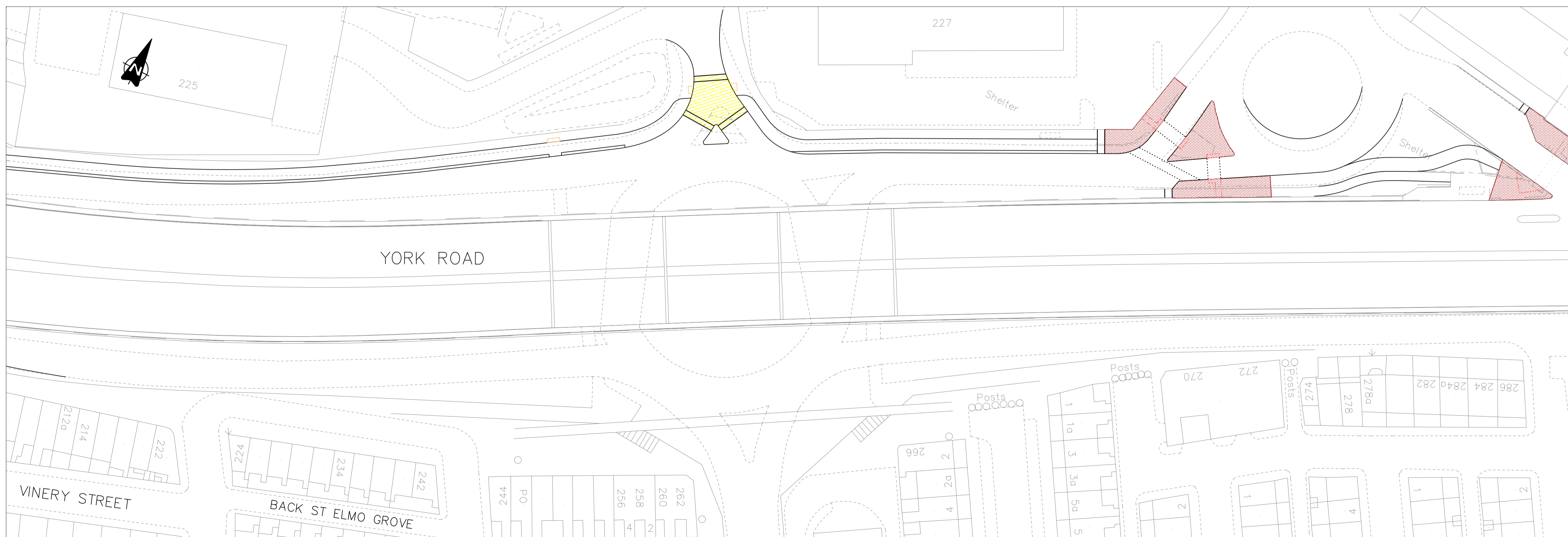


DRAWING NUMBER:
EP-716969-G-002B-SU29
DATE: JANUARY 2015



KEY

- AREA PROPOSED TO BE SHARED USE BETWEEN PEDESTRIANS AND CYCLISTS
- PROPOSED SPEED TABLE
- PROPOSED CONTROLLED CROSSING



© LEEDS CITY COUNCIL This drawing is the property of Leeds City Council. It must only be used for the purpose for which it was originally supplied. It must not be copied, published or transmitted by any means to any third party, without the express permission of the originator. Modification or manipulation of all or part of this drawing is strictly forbidden, unless specifically requested or approved by the originator.

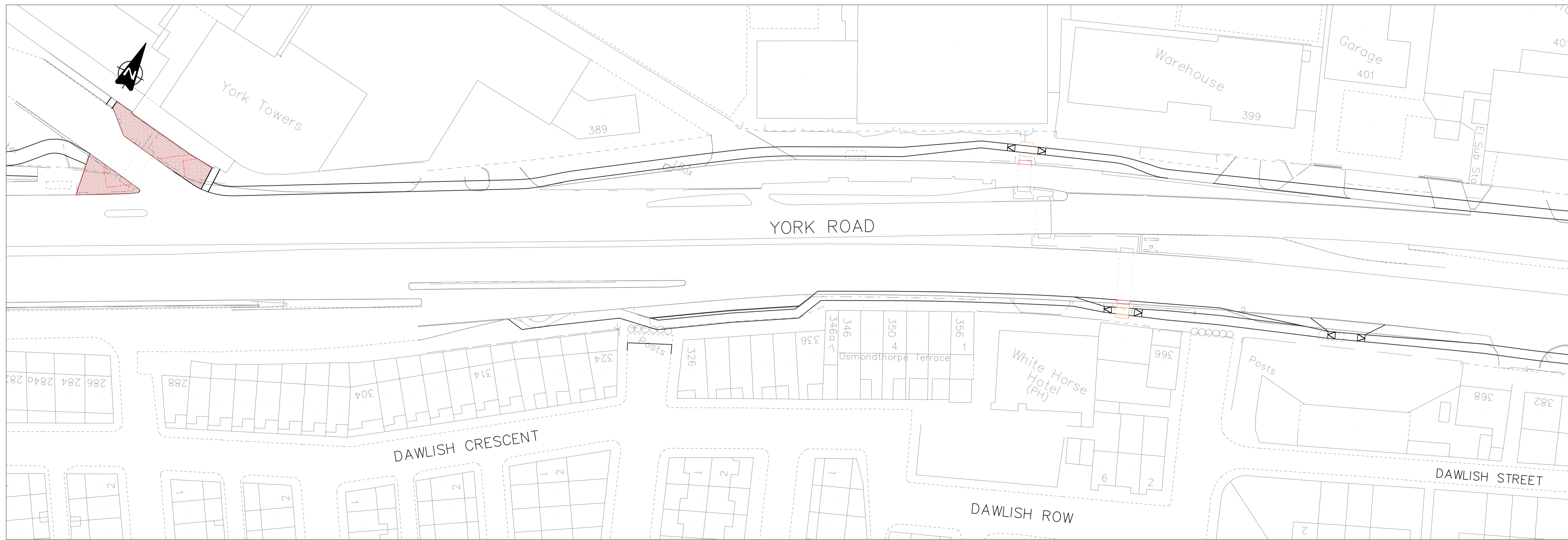


LEEDS TO BRADFORD CYCLE SUPERHIGHWAY
SHARED USE OF FOOTWAY SCHEDULE (LEEDS ONLY)
(SHEET 30 of 38)

AMENDMENTS	DRAWN	CHECK	DATE	DRAWN BY	SCALE
FIRST APPROVED	CW	PB	01/15	INITIALS DATE CW 01/15	1:500
				AutoCAD BY LAJ 01/15	
				CHECKED BY INITIALS DATE PB 01/15	ORIGINAL SHEET SIZE A1

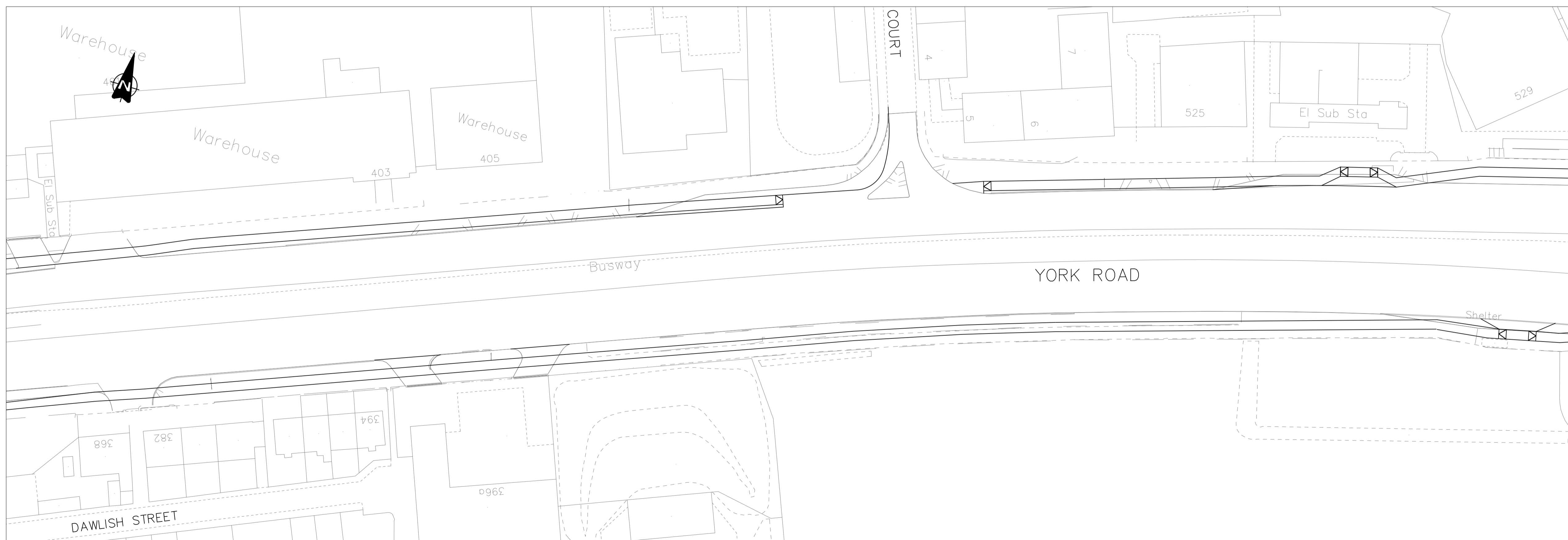


DRAWING NUMBER: EP-716969-G-003B-SU30
DATE: JANUARY 2015



KEY

- AREA PROPOSED TO BE SHARED USE BETWEEN PEDESTRIANS AND CYCLISTS
- PROPOSED SPEED TABLE
- PROPOSED CONTROLLED CROSSING



© LEEDS CITY COUNCIL This drawing is the property of Leeds City Council. It must only be used for the purpose for which it was originally supplied. It must not be copied, published or transmitted by any means to any third party, without the express permission of the originator. Modification or manipulation of all or part of this drawing is strictly forbidden, unless specifically requested or approved by the originator.

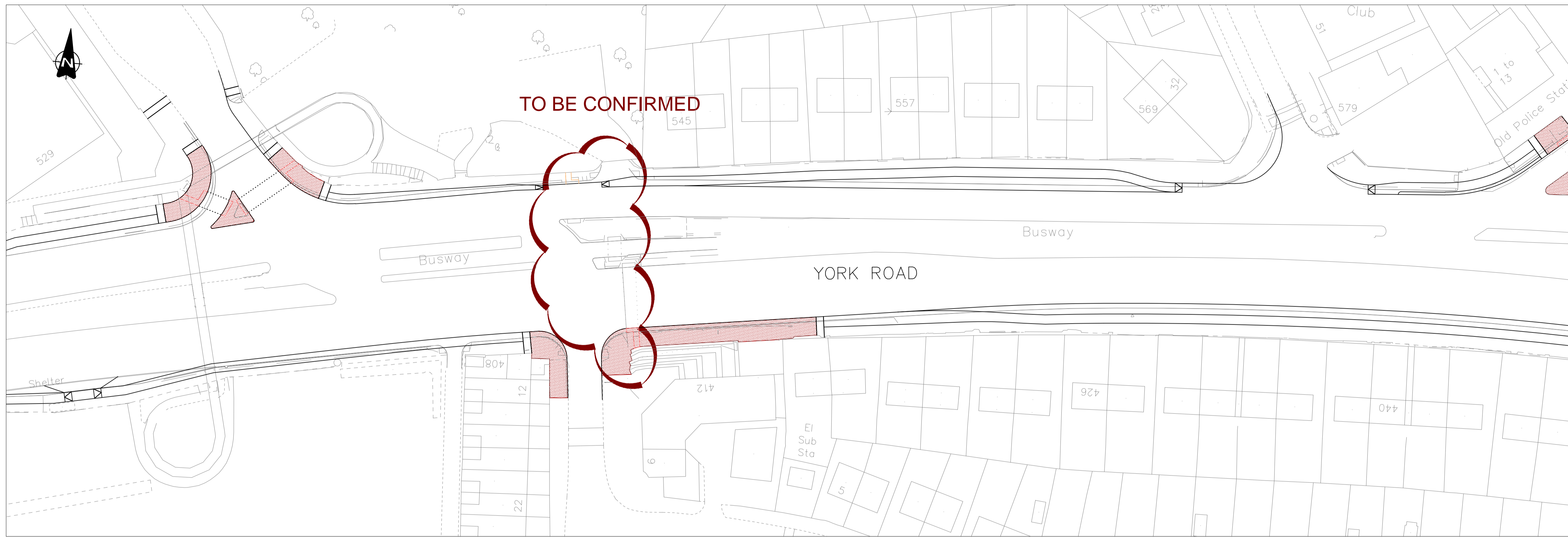


LEEDS TO BRADFORD CYCLE SUPERHIGHWAY
SHARED USE OF FOOTWAY SCHEDULE (LEEDS ONLY)
(SHEET 31 of 38)

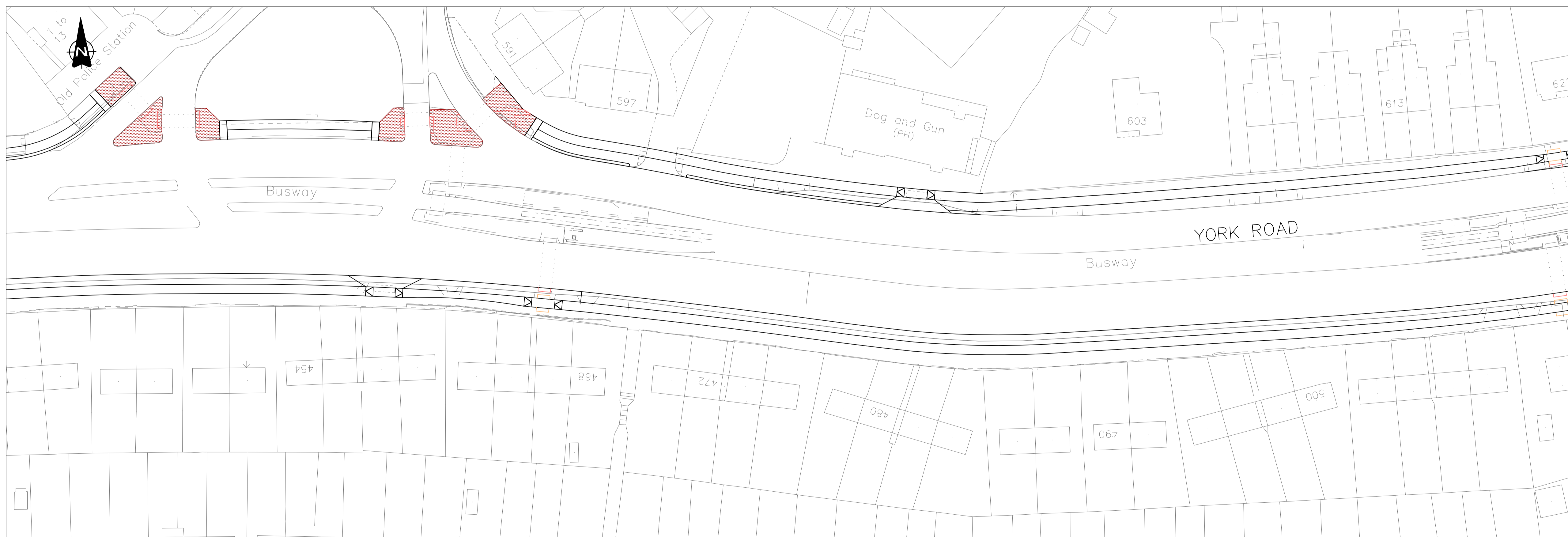
AMENDMENTS	DRAWN	CHECK	DATE	DRAWN BY		SCALE	
FIRST APPROVED	CW	PB	01/15	INITIALS	DATE	1:500	ORIGINAL SHEET SIZE A1
				CW	01/15		
				AutoCAD BY			
				INITIALS	DATE		
				LAJ	01/15		
				CHECKED BY			
				INITIALS	DATE		
				PB	01/15		



DRAWING NUMBER:	EP-716969-G-004B-SU31
DATE:	JANUARY 2015



KEY	
	AREA PROPOSED TO BE SHARED USE BETWEEN PEDESTRIANS AND CYCLISTS
	PROPOSED SPEED TABLE
	PROPOSED CONTROLLED CROSSING



© LEEDS CITY COUNCIL This drawing is the property of Leeds City Council. It must only be used for the purpose for which it was originally supplied. It must not be copied, published or transmitted by any means to any third party, without the express permission of the originator. Modification or manipulation of all or part of this drawing is strictly forbidden, unless specifically requested or approved by the originator.

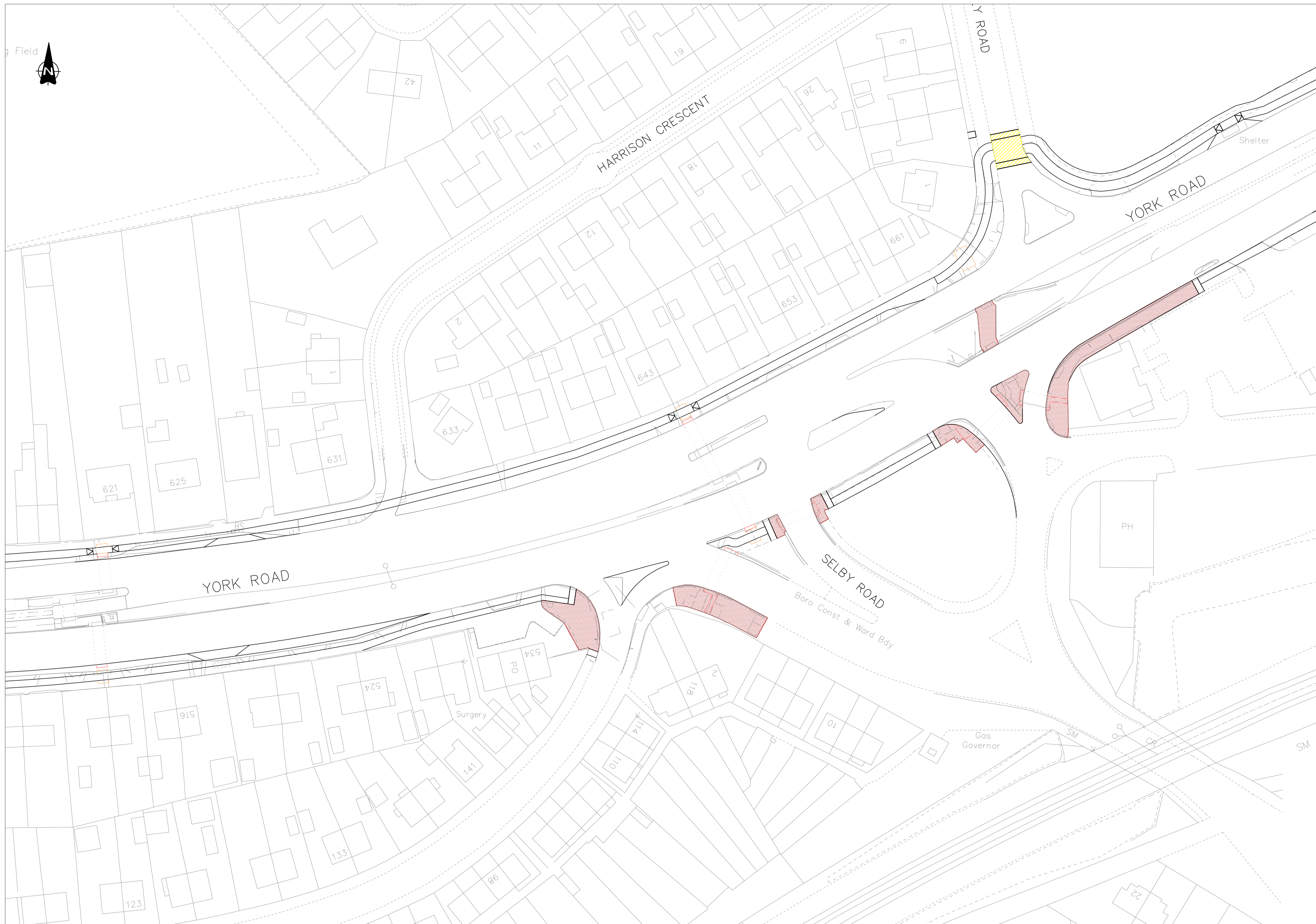




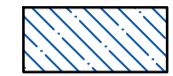
LEEDS TO BRADFORD CYCLE SUPERHIGHWAY
SHARED USE OF FOOTWAY SCHEDULE (LEEDS ONLY)
(SHEET 32 of 38)

AMENDMENTS	DRAWN	CHECK	DATE	DRAWN BY		SCALE	
FIRST APPROVED	CW	PB	01/15	INITIALS	DATE	1:500	ORIGINAL SHEET SIZE A1
				CW	01/15		
				AutoCAD BY			
				INITIALS	DATE		
				LAJ	01/15		
				CHECKED BY			
				INITIALS	DATE		
				PB	01/15		



DRAWING NUMBER:	EP-716969-G-005B-SU32
DATE:	JANUARY 2015



KEY	
	AREA PROPOSED TO BE SHARED USE BETWEEN PEDESTRIANS AND CYCLISTS
	PROPOSED SPEED TABLE
	PROPOSED CONTROLLED CROSSING

© LEEDS CITY COUNCIL This drawing is the property of Leeds City Council. It must only be used for the purpose for which it was originally supplied. It must not be copied, published or transmitted by any means to any third party, without the express permission of the originator. Modification or manipulation of all or part of this drawing is strictly forbidden, unless specifically requested or approved by the originator.

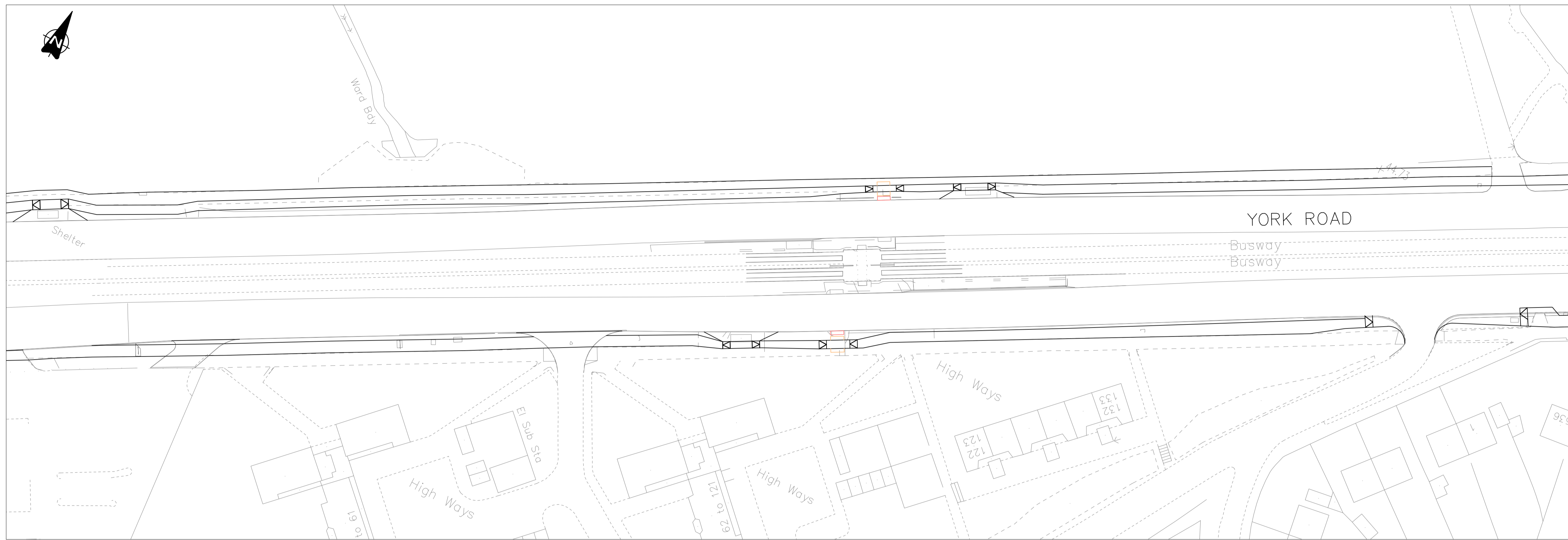


LEEDS TO BRADFORD CYCLE SUPERHIGHWAY
SHARED USE OF FOOTWAY SCHEDULE (LEEDS ONLY)
(SHEET 33 of 38)

AMENDMENTS	DRAWN	CHECK	DATE	DRAWN BY	SCALE
FIRST APPROVED	CW	PB	01/15	INITIALS DATE CW 01/15	1:500
				AutoCAD BY	
				INITIALS DATE LAJ 01/15	
				CHECKED BY	
				INITIALS DATE PB 01/15	ORIGINAL SHEET SIZE A1



DRAWING NUMBER:	EP-716969-G-006B-SU33
DATE:	JANUARY 2015



KEY

- AREA PROPOSED TO BE SHARED USE BETWEEN PEDESTRIANS AND CYCLISTS
- PROPOSED SPEED TABLE
- PROPOSED CONTROLLED CROSSING



© LEEDS CITY COUNCIL This drawing is the property of Leeds City Council. It must only be used for the purpose for which it was originally supplied. It must not be copied, published or transmitted by any means to any third party, without the express permission of the originator. Modification or manipulation of all or part of this drawing is strictly forbidden, unless specifically requested or approved by the originator.

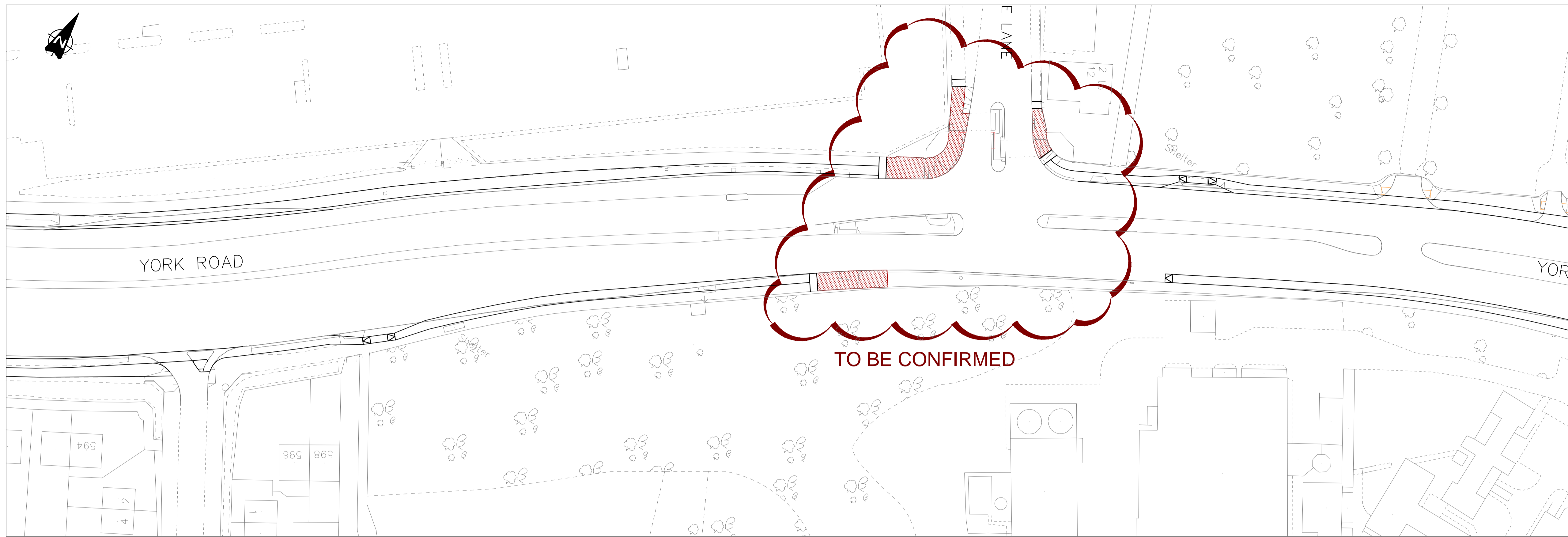


LEEDS TO BRADFORD CYCLE SUPERHIGHWAY
SHARED USE OF FOOTWAY SCHEDULE (LEEDS ONLY)
(SHEET 34 of 38)

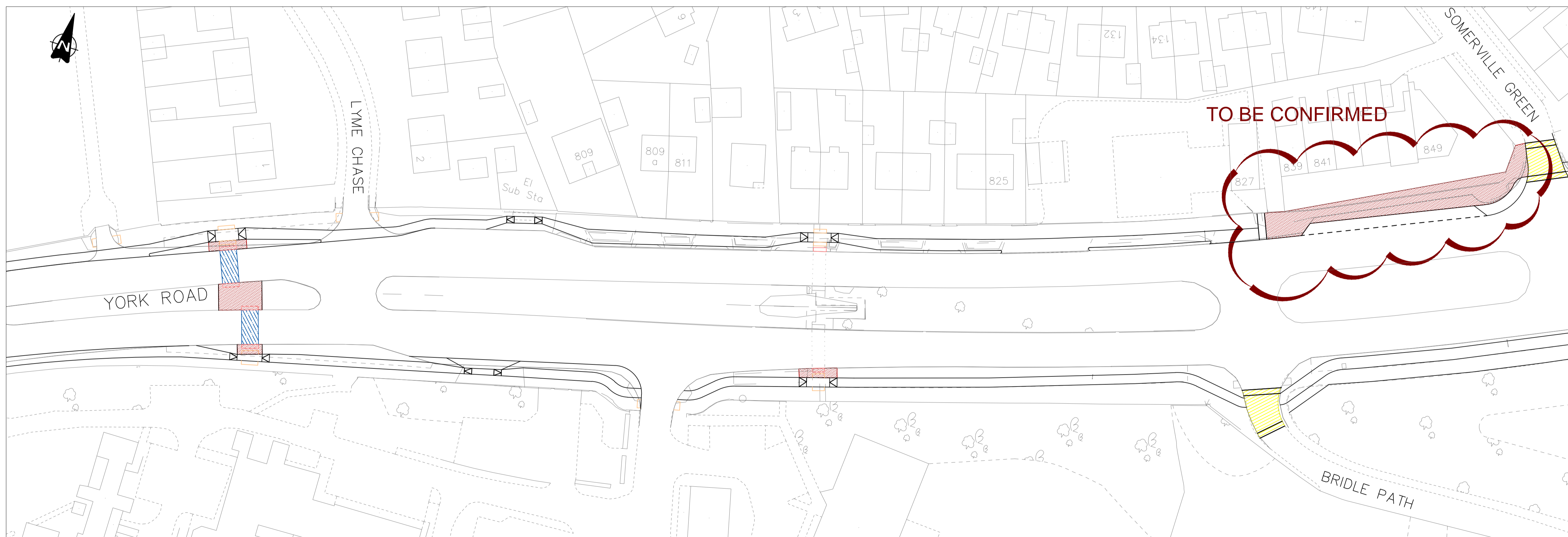
AMENDMENTS	DRAWN	CHECK	DATE	DRAWN BY	SCALE
FIRST APPROVED	CW	PB	01/15	INITIALS CW	1:500
				DATE 01/15	
				AutoCAD BY	
				INITIALS LAJ	
				DATE 01/15	ORIGINAL SHEET SIZE A1
				CHECKED BY	
				INITIALS PB	
				DATE 01/15	



DRAWING NUMBER:	EP-716969-G-007B-SU34
DATE:	JANUARY 2015



KEY	
	AREA PROPOSED TO BE SHARED USE BETWEEN PEDESTRIANS AND CYCLISTS
	PROPOSED SPEED TABLE
	PROPOSED CONTROLLED CROSSING



© LEEDS CITY COUNCIL This drawing is the property of Leeds City Council. It must only be used for the purpose for which it was originally supplied. It must not be copied, published or transmitted by any means to any third party, without the express permission of the originator. Modification or manipulation of all or part of this drawing is strictly forbidden, unless specifically requested or approved by the originator.



LEEDS TO BRADFORD CYCLE SUPERHIGHWAY
SHARED USE OF FOOTWAY SCHEDULE (LEEDS ONLY)
(SHEET 35 of 38)

AMENDMENTS	DRAWN	CHECK	DATE	DRAWN BY	SCALE
FIRST APPROVED	CW	PB	01/15	INITIALS CW	1:500
				DATE 01/15	
				AutoCAD BY	ORIGINAL SHEET SIZE A1
				INITIALS LAJ	
				DATE 01/15	
				CHECKED BY	
				INITIALS PB	
				DATE 01/15	



DRAWING NUMBER:	EP-716969-G-008B-SU35
DATE:	JANUARY 2015



KEY	
	AREA PROPOSED TO BE SHARED USE BETWEEN PEDESTRIANS AND CYCLISTS
	PROPOSED SPEED TABLE
	PROPOSED CONTROLLED CROSSING

TO BE CONFIRMED

© LEEDS CITY COUNCIL This drawing is the property of Leeds City Council. It must only be used for the purpose for which it was originally supplied. It must not be copied, published or transmitted by any means to any third party, without the express permission of the originator. Modification or manipulation of all or part of this drawing is strictly forbidden, unless specifically requested or approved by the originator.

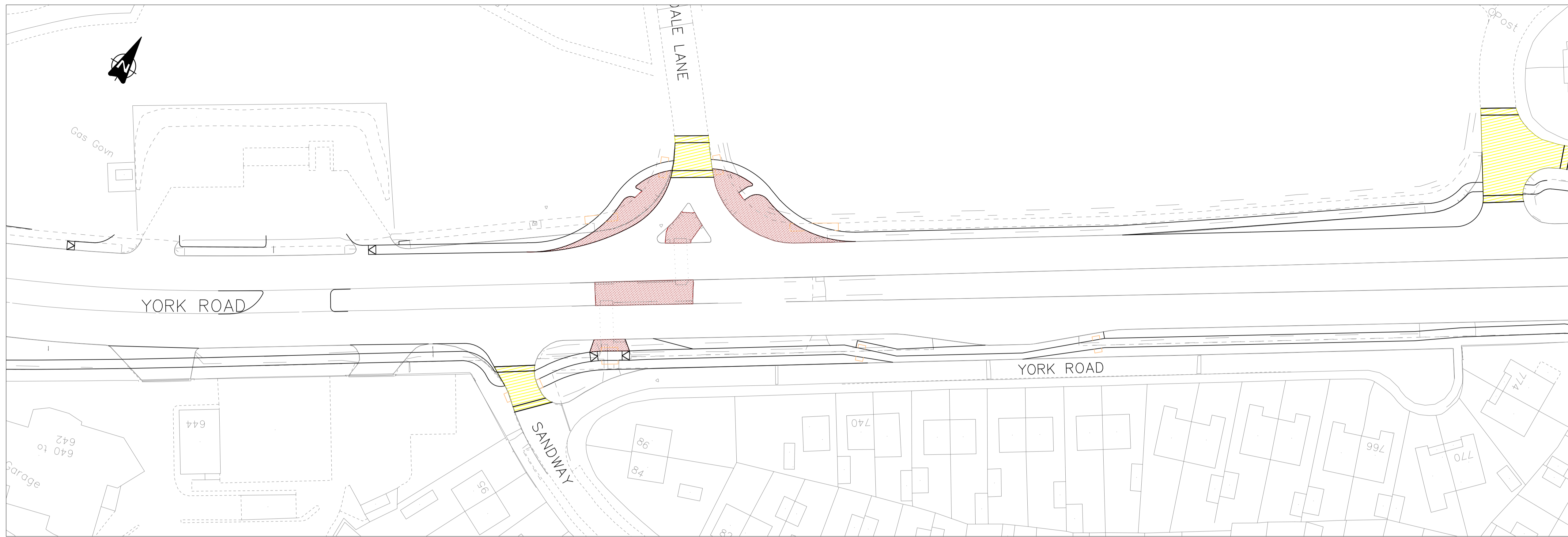


LEEDS TO BRADFORD CYCLE SUPERHIGHWAY
SHARED USE OF FOOTWAY SCHEDULE (LEEDS ONLY)
(SHEET 36 of 38)

AMENDMENTS	DRAWN	CHECK	DATE	DRAWN BY		SCALE	
FIRST APPROVED	CW	PB	01/15	INITIALS	DATE	1:500	A1
				CW	01/15		
				AutoCAD BY			
				INITIALS	DATE		
				LAJ	01/15		
				CHECKED BY			
				INITIALS	DATE		
				PB	01/15		



DRAWING NUMBER:	EP-716969-G-009B-SU36
DATE:	JANUARY 2015



KEY

- AREA PROPOSED TO BE SHARED USE BETWEEN PEDESTRIANS AND CYCLISTS
- PROPOSED SPEED TABLE
- PROPOSED CONTROLLED CROSSING



© LEEDS CITY COUNCIL This drawing is the property of Leeds City Council. It must only be used for the purpose for which it was originally supplied. It must not be copied, published or transmitted by any means to any third party, without the express permission of the originator. Modification or manipulation of all or part of this drawing is strictly forbidden, unless specifically requested or approved by the originator.

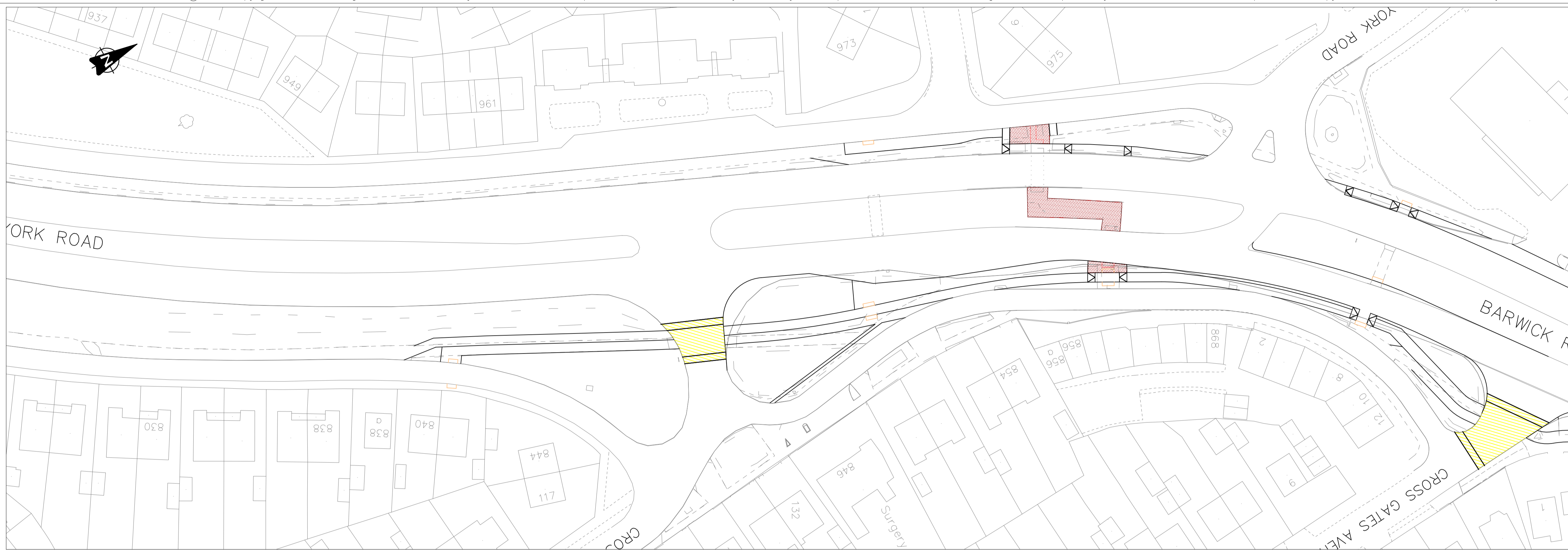





LEEDS TO BRADFORD CYCLE SUPERHIGHWAY
SHARED USE OF FOOTWAY SCHEDULE (LEEDS ONLY)
(SHEET 37 of 38)

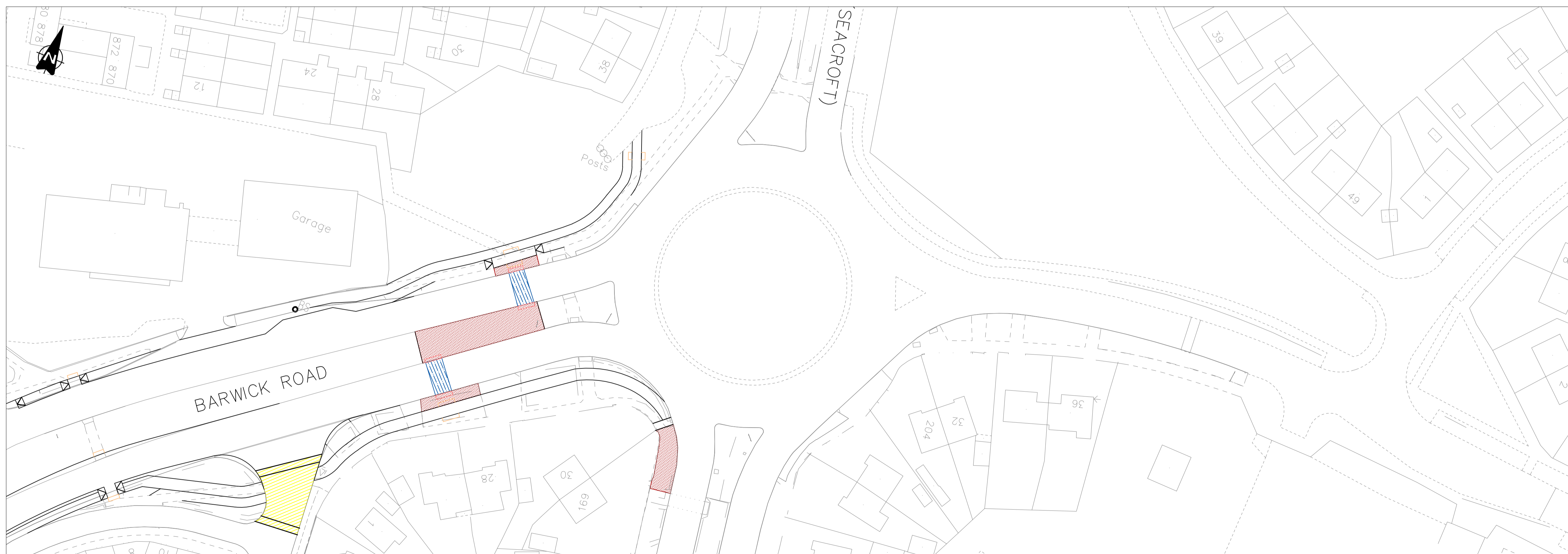
AMENDMENTS	DRAWN	CHECK	DATE	DRAWN BY		SCALE	
FIRST APPROVED	CW	PB	01/15	INITIALS	DATE	1:500	ORIGINAL SHEET SIZE A1
				CW	01/15		
				AutoCAD BY			
				INITIALS	DATE		
				LAJ	01/15		
				CHECKED BY			
				INITIALS	DATE		
				PB	01/15		



DRAWING NUMBER:	EP-716969-G-010B-SU37
DATE:	JANUARY 2015



KEY	
	AREA PROPOSED TO BE SHARED USE BETWEEN PEDESTRIANS AND CYCLISTS
	PROPOSED SPEED TABLE
	PROPOSED CONTROLLED CROSSING



© LEEDS CITY COUNCIL This drawing is the property of Leeds City Council. It must only be used for the purpose for which it was originally supplied. It must not be copied, published or transmitted by any means to any third party, without the express permission of the originator. Modification or manipulation of all or part of this drawing is strictly forbidden, unless specifically requested or approved by the originator.



LEEDS TO BRADFORD CYCLE SUPERHIGHWAY
SHARED USE OF FOOTWAY SCHEDULE (LEEDS ONLY)
(SHEET 38 of 38)

AMENDMENTS	DRAWN	CHECK	DATE	DRAWN BY		SCALE	
FIRST APPROVED	CW	PB	01/15	INITIALS	DATE	1:500	ORIGINAL SHEET SIZE A1
				CW	01/15		
				AutoCAD BY			
				INITIALS	DATE		
				LAJ	01/15		
				CHECKED BY			
				INITIALS	DATE		
				PB	01/15		



DRAWING NUMBER:	EP-716969-G-011B-SU38
DATE:	JANUARY 2015