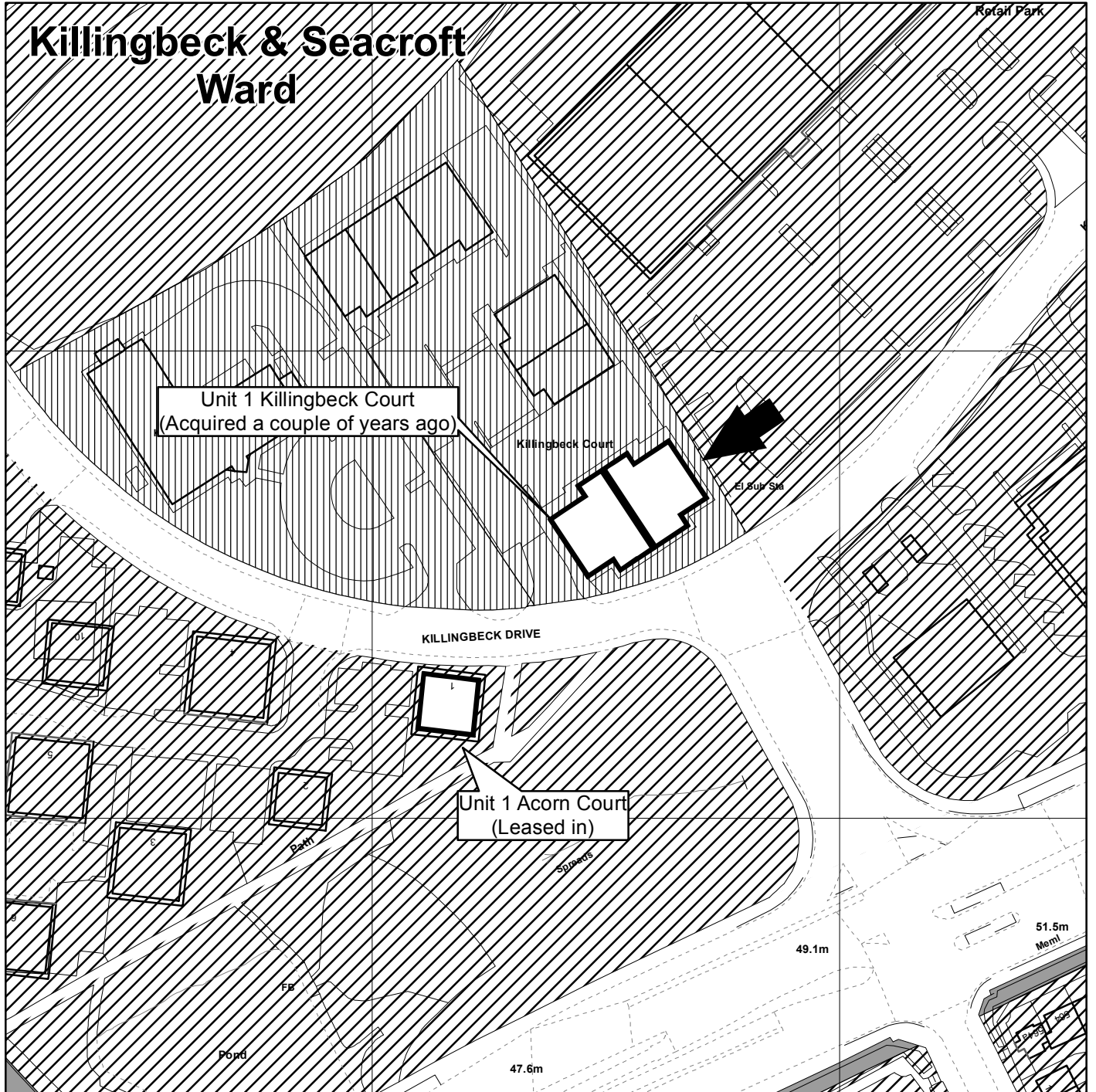


**UNIT 2  
KILLINGBECK COURT  
KILLINGBECK DRIVE  
LEEDS LS14**



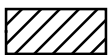
← SUBJECT SITE



LAND OWNED BY LEEDS CITY COUNCIL



LAND LEASED OUT BY LEEDS CITY COUNCIL



LAND SOLD BY LEEDS CITY COUNCIL



LAND OWNED BY APPLICANT

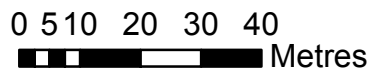


WARD BOUNDARY



**Leeds**  
CITY COUNCIL

(c) Crown Copyright and database right [2015]  
Ordnance Survey LA100019567



PREP BY T. STENGER  
Date: 29/09/2015  
OS No SE3434SW  
Scale 1:1,250



**PLAN No 18481**