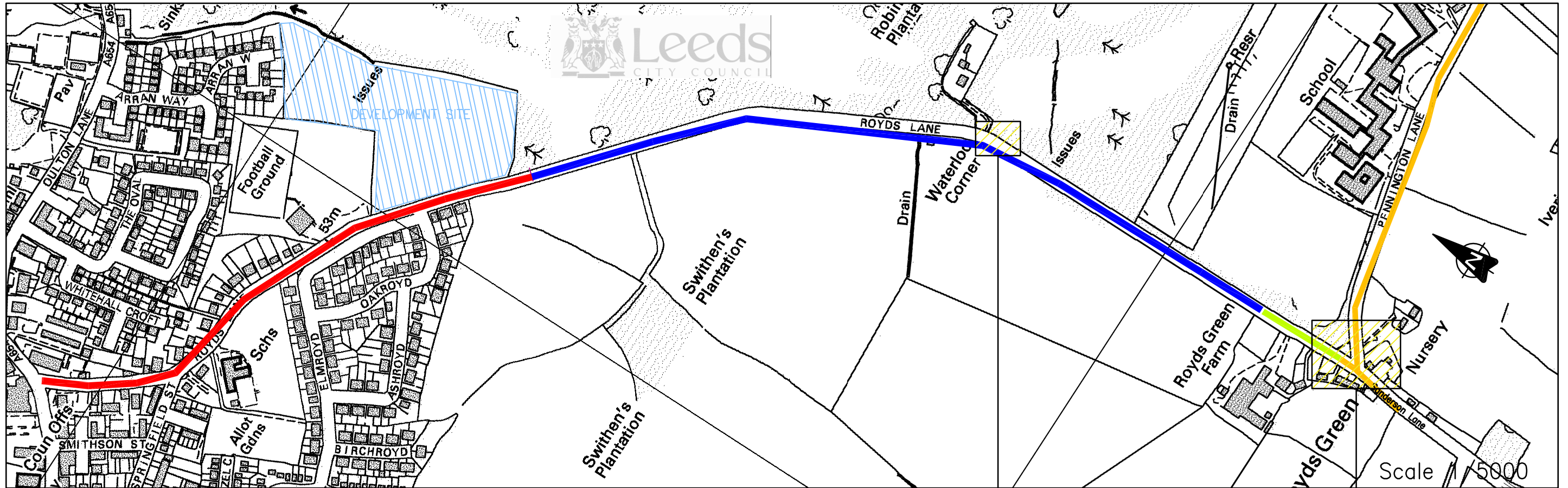
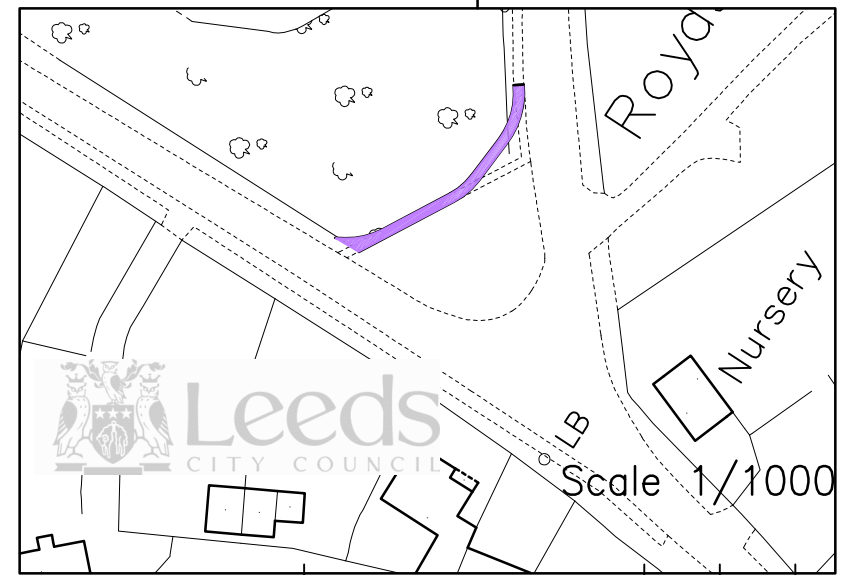
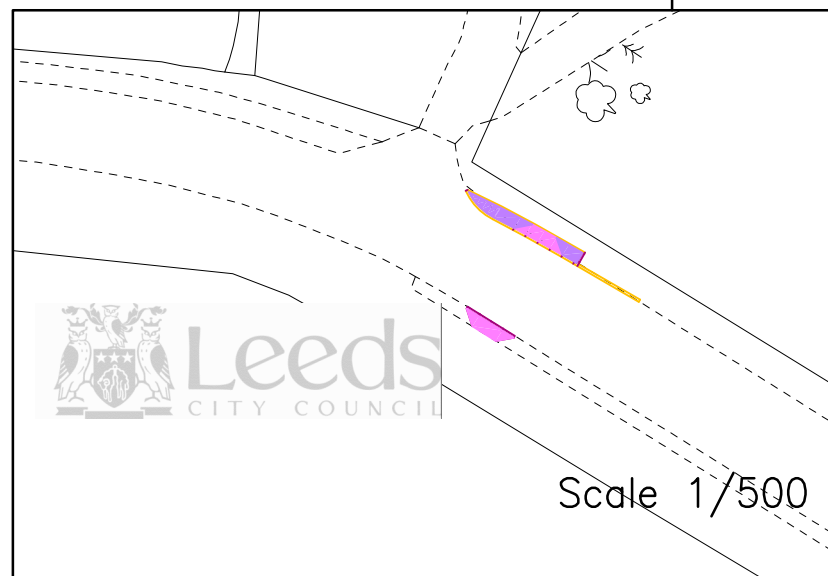


# PROPOSED SPEED LIMIT CHANGES



# PROPOSED FOOTWAY IMPROVEMENTS

KEY	
<span style="color: blue;">—</span>	Proposed 40mph speed limit
<span style="color: yellow;">—</span>	Proposed 30mph speed limit
<span style="color: red;">—</span>	Existing 20mph zone
<span style="color: orange;">—</span>	Existing 30mph (defined by street lighting)



© Crown Copyright and database right 2015 Ordnance Survey LA100019567

**ROYDS LANE, ROTHWELL**  
**PROPOSED FOOTWAY IMPROVEMENTS & SPEED LIMIT ALTERATIONS**  
**REPORT PLAN**

INITIALS	DATE	SCALE
DRAWN BY: RAC	7/18	As shown
AutoCAD BY: RAC	07/18	
CHECKED BY: DOD	07/18	



STATUS:  
DATE:

TM/29/2477/05  
INFORMATION

July 2018

P01.1