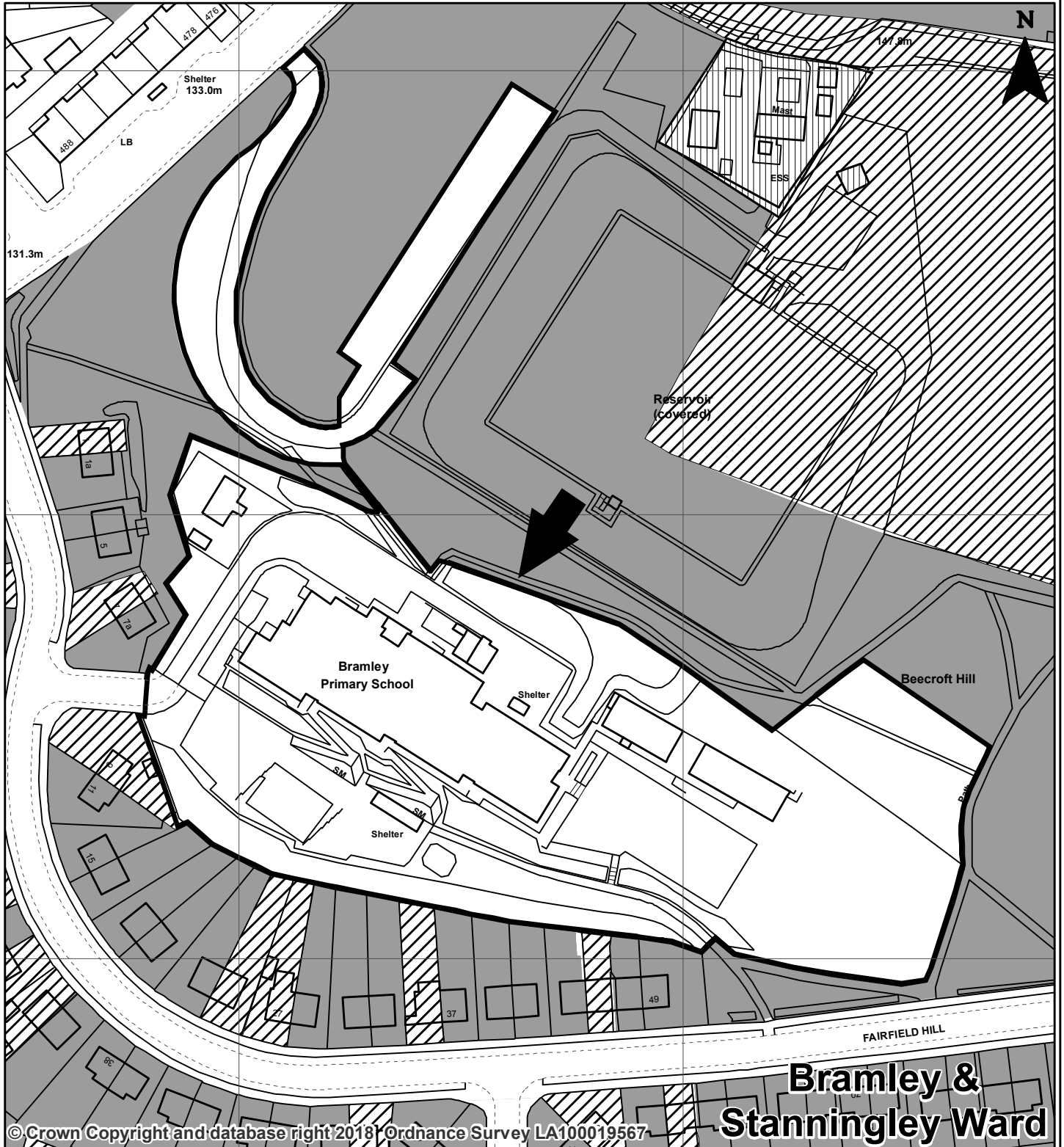







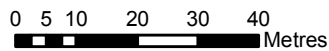
**BRAMLEY PRIMARY SCHOOL
FAIRFIELD HILL
BRAMLEY LS13**



© Crown Copyright and database right 2018 Ordnance Survey LA100019567

**Bramley &
Stanningley Ward**

- | | | | | | |
|--|----------------|---|----------------------------------|---|---------------------------------------|
|  | ← SUBJECT SITE |  | LAND OWNED BY LEEDS CITY COUNCIL |  | LAND LEASED OUT BY LEEDS CITY COUNCIL |
|  | WARD BOUNDARY |  | LAND SOLD BY LEEDS CITY COUNCIL | | |



PREP BY	J Sohanpall
DATE SAVED:	07/09/2018
OS No:	SE2334
SCALE	1:1,250
PLAN No	19667/K

You are not permitted to copy, sub-licence, distribute or sell any of this data to third parties in any form.
Produced by Land Records, City Development, Leeds City Council