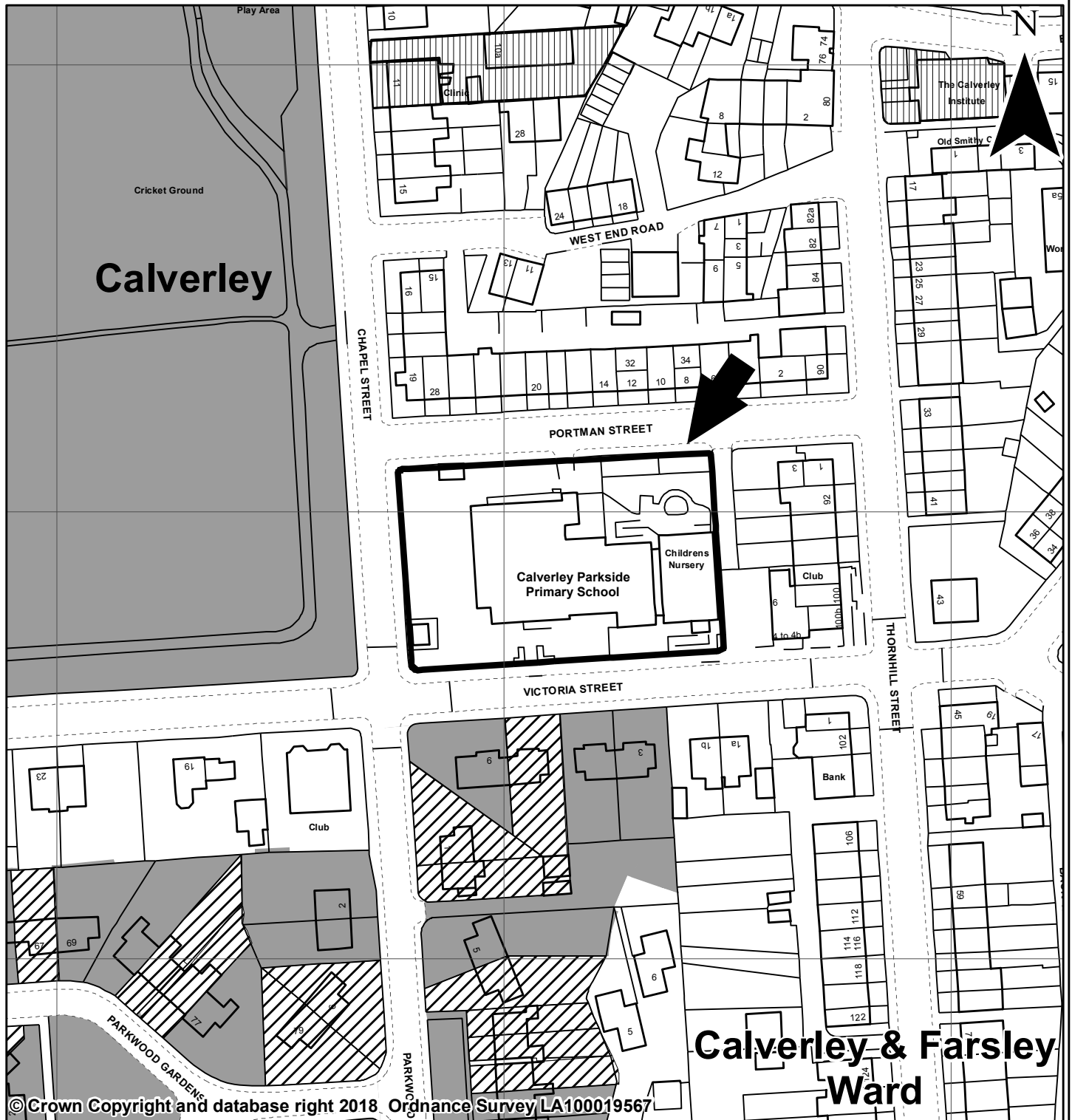





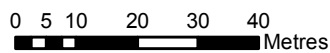


**CALVERLEY PARKSIDE PRIMARY SCHOOL
VICTORIA STREET
PUDSEY
LEEDS LS28**



© Crown Copyright and database right 2018. Ordnance Survey LA100019567

- | | | | | | |
|--|----------------|---|----------------------------------|---|---------------------------------------|
|  | ← SUBJECT SITE |  | LAND OWNED BY LEEDS CITY COUNCIL |  | LAND LEASED OUT BY LEEDS CITY COUNCIL |
|  | WARD BOUNDARY |  | LAND SOLD BY LEEDS CITY COUNCIL | | |



PREP BY	J Sohanpall
DATE SAVED:	27/03/2018
OS No:	SE2036
SCALE	1:1,250
PLAN No	19697

You are not permitted to copy, sub-licence, distribute or sell any of this data to third parties in any form.

Produced by Land Records, City Development, Leeds City Council