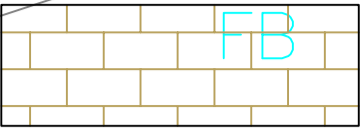

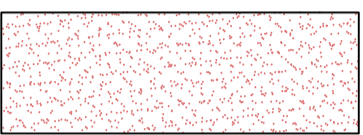


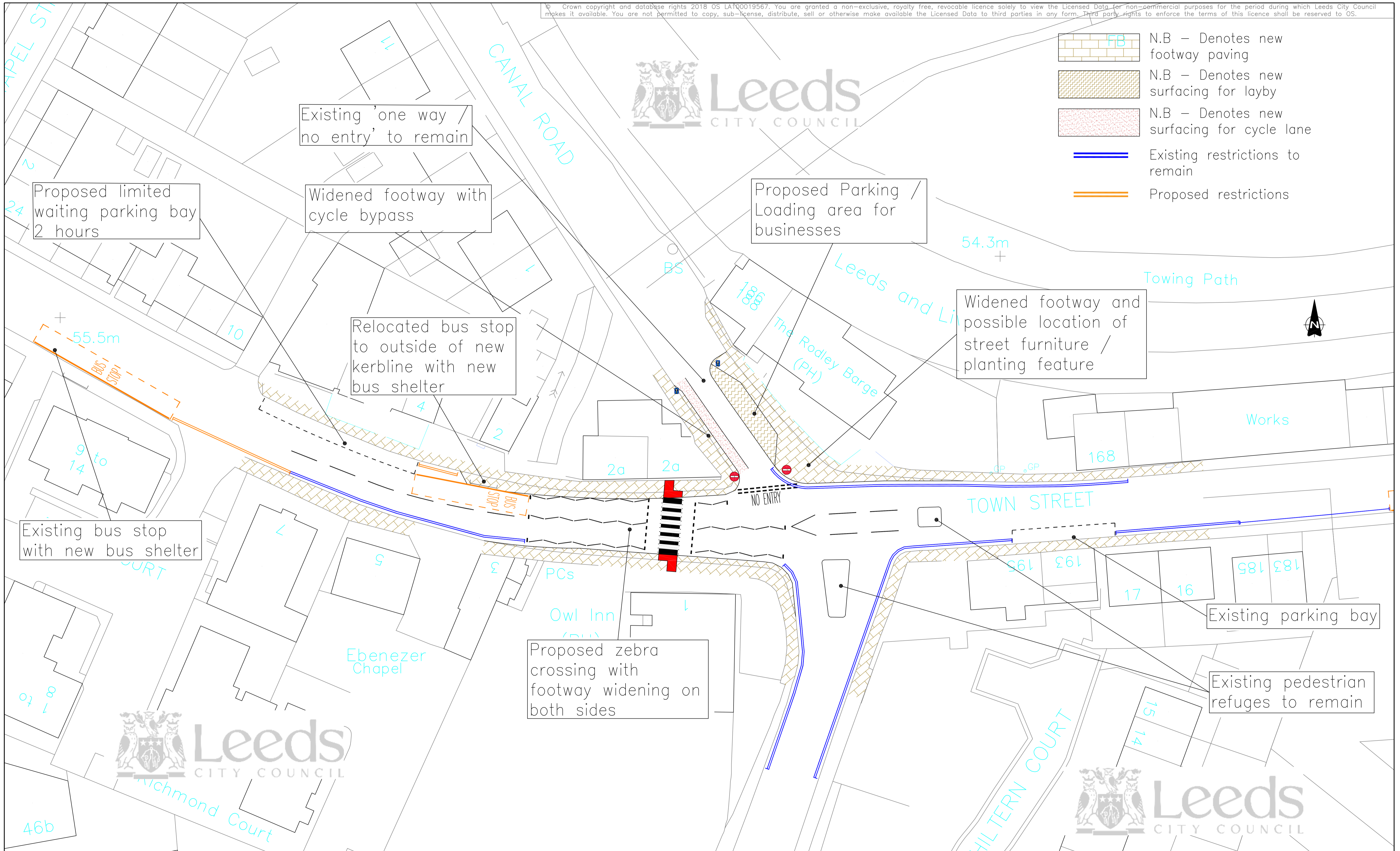




-  N.B – Denotes new footway paving
-  N.B – Denotes new surfacing for layby
-  N.B – Denotes new surfacing for cycle lane
-  Existing restrictions to remain
-  Proposed restrictions



Copyright © 2019 Leeds City Council. All rights reserved. This drawing is the property of Leeds City Council. It must only be used for the purpose for which it was originally supplied. It must not be copied, published or transmitted by any means to any third party, without the express permission of the originator. Modification or manipulation of all or part of this drawing is strictly forbidden, unless specifically requested or approved by the originator.

**RODLEY LOCAL CENTRE SCHEME
HIGHWAY BOARD DRAWING
WARD...CALVERLEY AND FARSLEY**

AMENDMENTS	DRAWN	CHECK	DATE	DRAWN BY	SCALE
FIRST APPROVED	CWI			INITIALS CWI AutoCAD BY CWI CHECKED BY CWI	1:250
				INITIALS CWI DATE 3/19	ORIGINAL SHEET SIZE A1



TM.08.207.HB	
INFORMATION	
STATUS:	March 2019
DATE:	