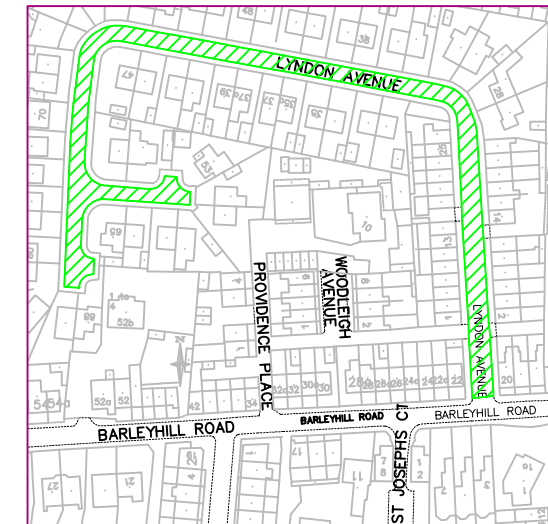
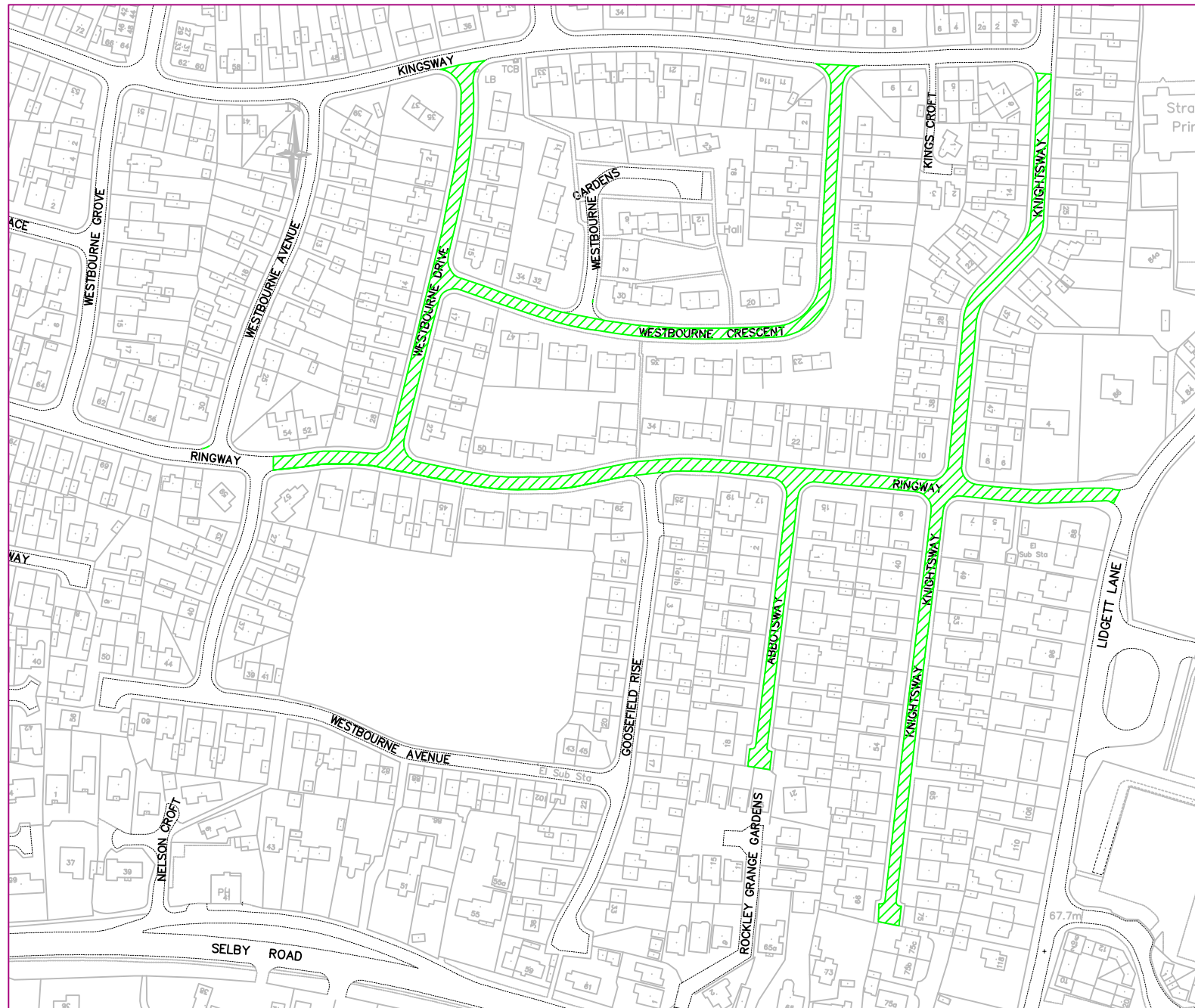



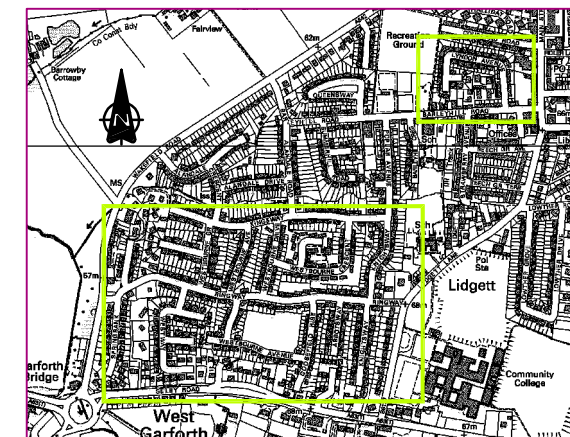
DETAILS



LEGEND

-  PROPOSED RESIDENTS PERMIT ZONE MON TO FRI 8AM TO 4PM

LOCATIONS



© Crown Copyright and database right 2015 Ordnance Survey LA100019567

**GARFORTH & SWILLINGTON WARD
TRAFFIC REGULATION ORDER 2018**
W36 2013 Amend1 2019
ZONE PROPOSALS

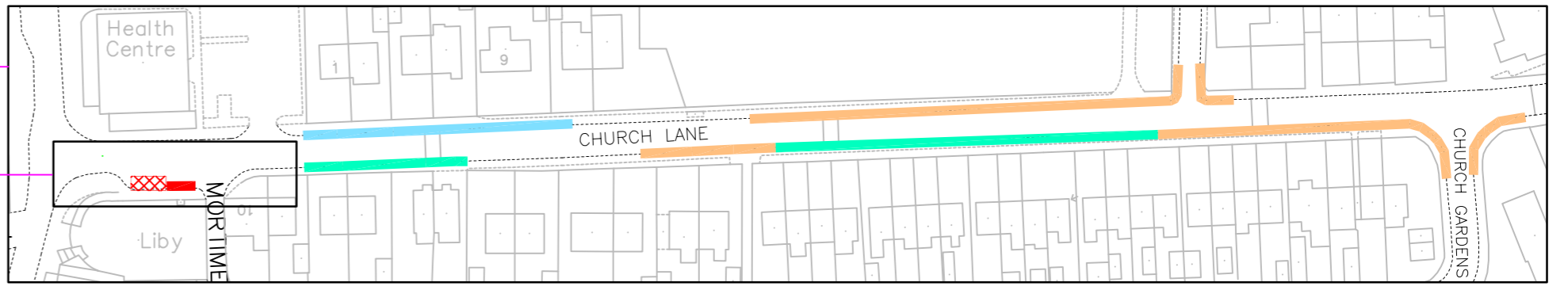
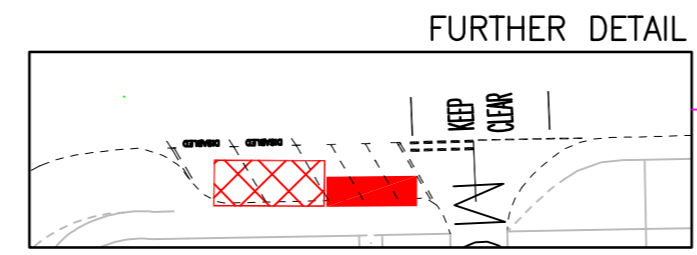
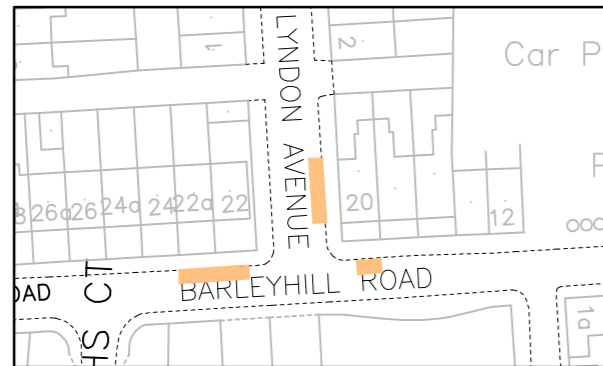
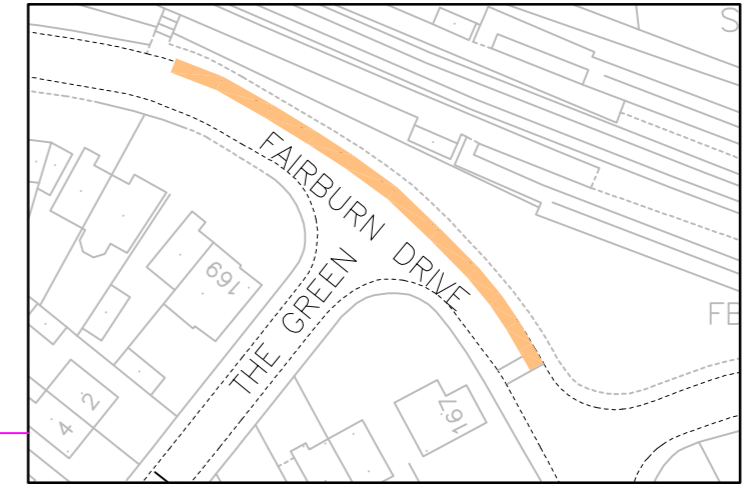
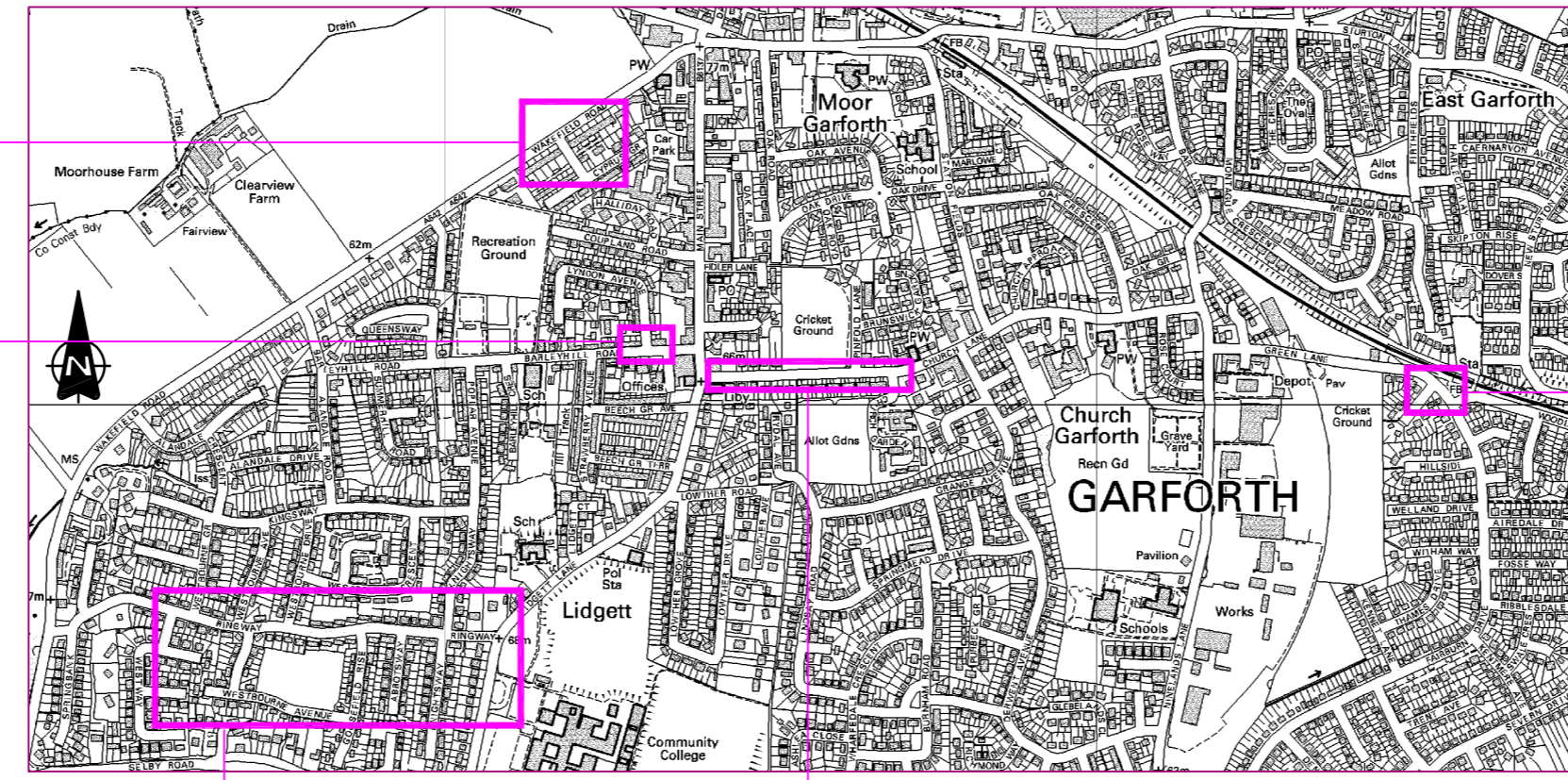
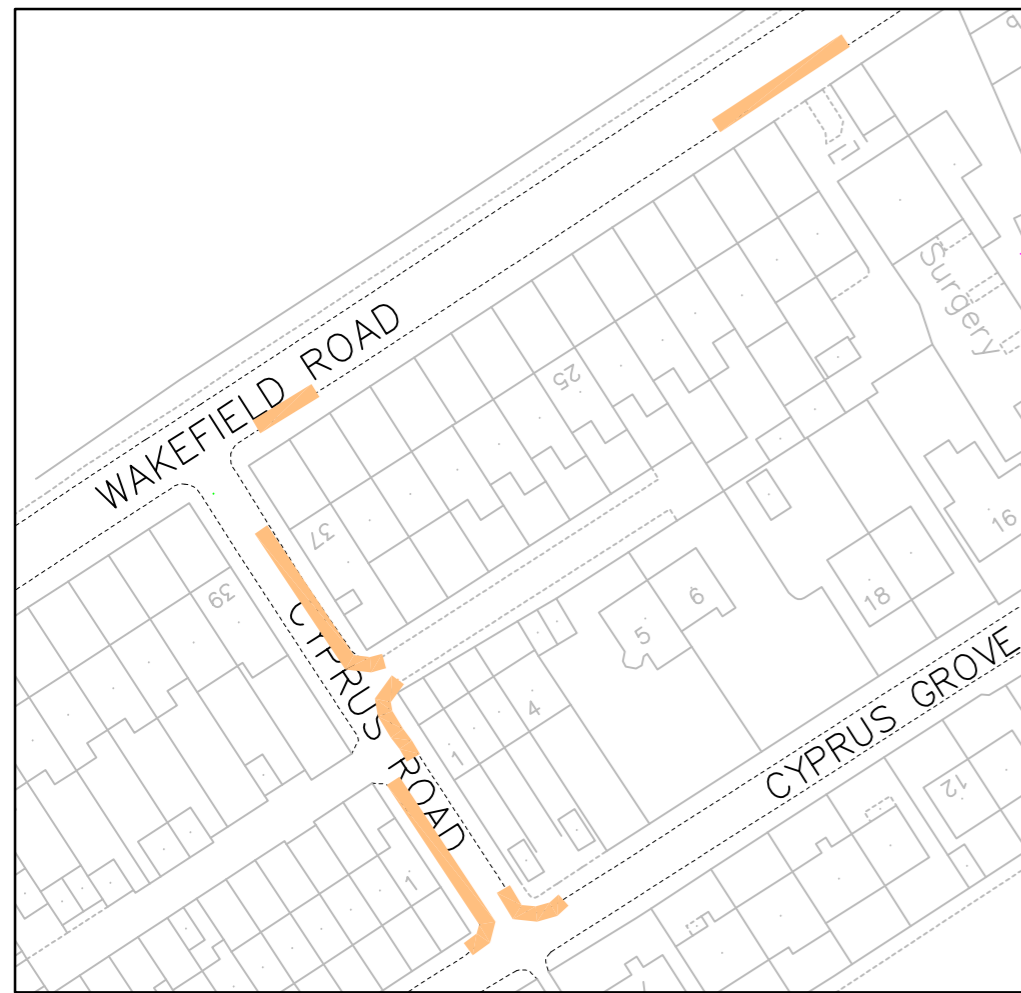
	INITIALS	DATE	SCALE
DRAWN BY	RAC	01/19	1:2500
AutoCAD BY	RAC	01/19	
CHECKED BY	NAB	01/19	
			ORIGINAL SHEET SIZE A3



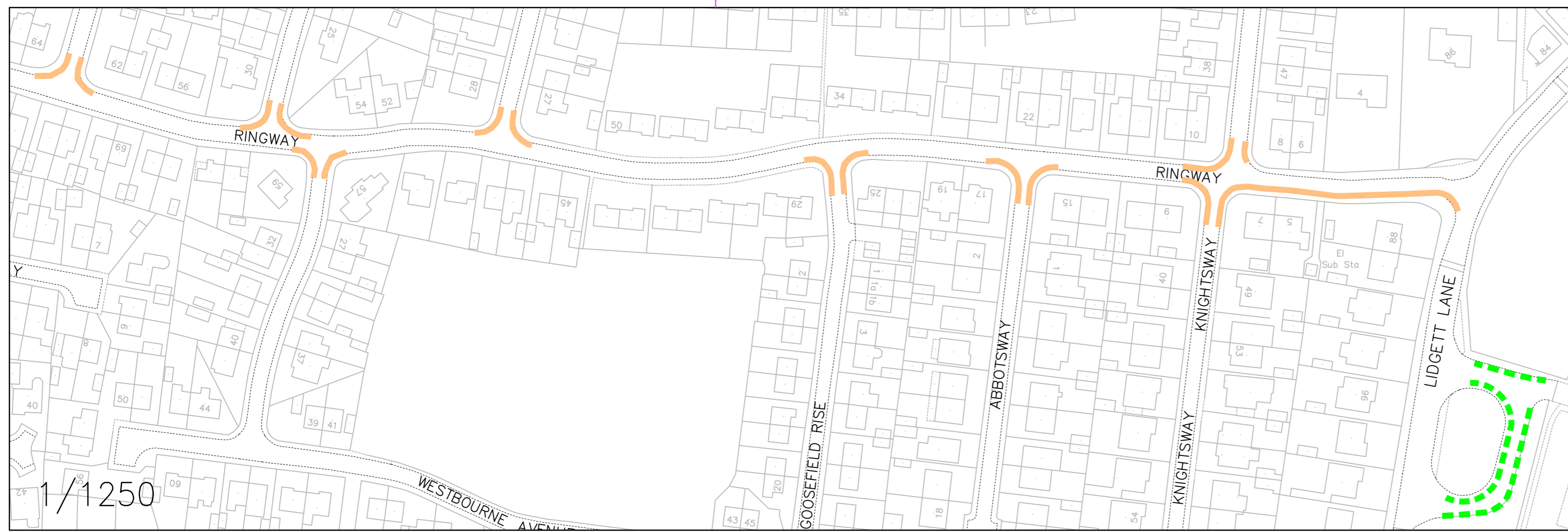
HIGHWAYS AND TRANSPORTATION

FIRST APPROVED AMENDMENTS		RAC DRAWN	CHECK	DATE
TM-12-038-TRO-01		INFORMATION		
STATUS:				
DATE:	January 2019			

LOCATIONS



DETAILS



KEY

- PROPOSED NO WAITING AT ANY TIME RESTRICTION (DOUBLE YELLOW LINES)
- PROPOSED LIMITED WAITING 2 HOURS NO RETURN WITHIN 2 HOURS, MONDAY TO FRIDAY 8am TO 5pm EXCEPT FOR PERMIT HOLDERS
- PROPOSED 24HR RESIDENT PERMIT PARKING RESTRICTION
- PROPOSED LIMITED WAITING 2 HOURS NO RETURN WITHIN 2 HOURS 8AM TO 6PM
- DISABLED BAYS TO BE RE-DEFINED
- DOUBLE YELLOW LINES (off adopted highway boundary) TO BE REVOKED FROM EXISTING TRAFFIC REGULATION ORDER.

NOTE: EXISTING MARKINGS NOT SHOWN

FIRST APPROVED	RAC		
AMENDMENTS	DRAWN	CHECK	DATE

**GARFORTH & SWILLINGTON WARD
TRAFFIC REGULATION ORDER 2018
W362013 Amend 1 2019
KERBSIDE PARKING PROPOSALS**

DRAWN BY		SCALE	
INITIALS	DATE	as shown	
RAC	01/19		
AutoCAD BY			
INITIALS	DATE	ORIGINAL SHEET SIZE A2	
RAC	01/19		
CHECKED BY			
INITIALS	DATE		
NAB	01/19		



TM/12/038/TRO-02 INFORMATION	
STATUS:	
DATE:	January 2019