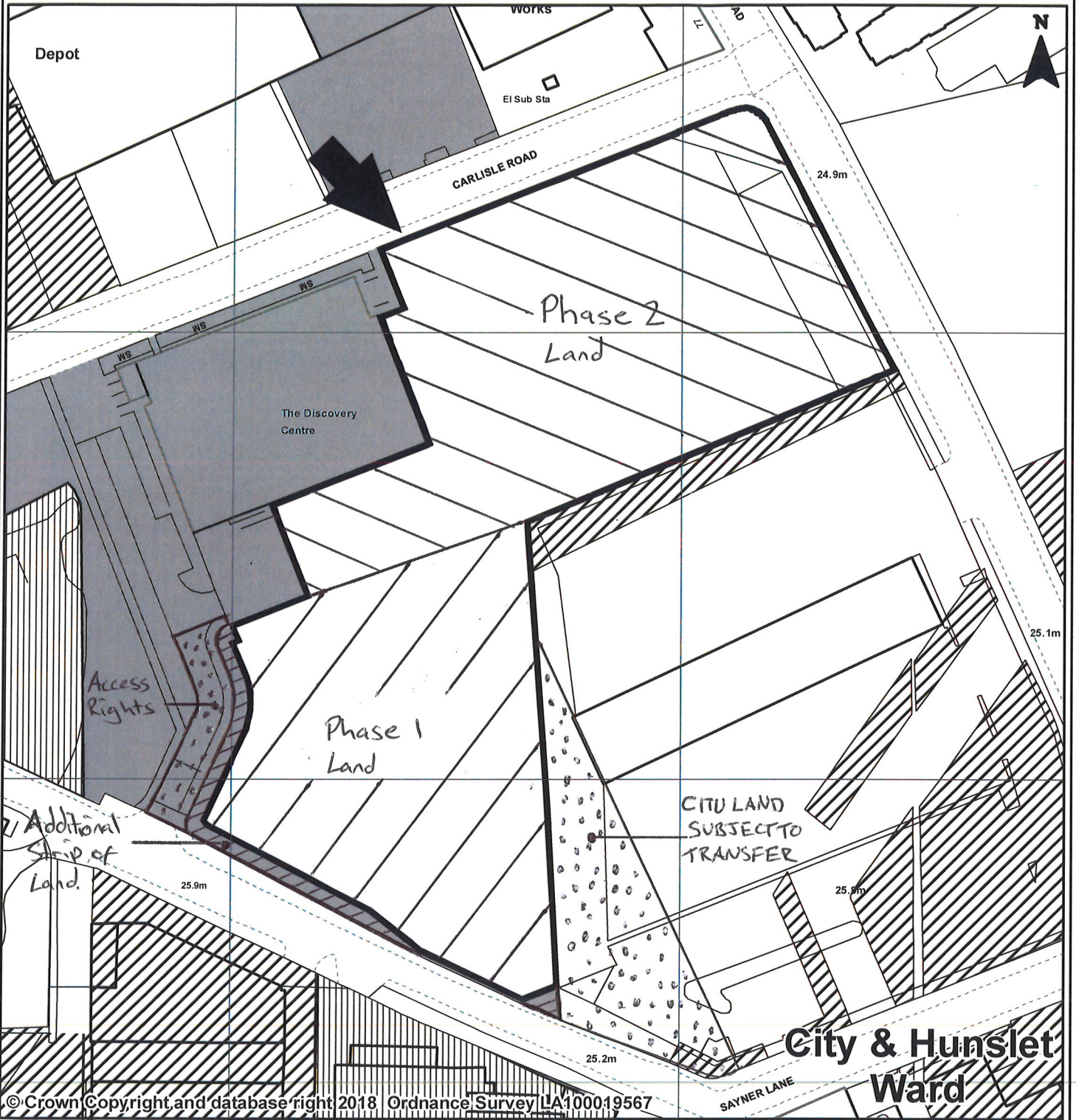





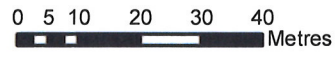


**CLARENCE ROAD & SAYNER LANE
CITY & HUNSLET
LEEDS
LS10**



	← SUBJECT SITE		LAND OWNED BY LEEDS CITY COUNCIL		LAND LEASED OUT BY LEEDS CITY COUNCIL
	LAND SOLD BY LEEDS CITY COUNCIL		WARD BOUNDARY		



PREP BY: J Sohanpall
 DATE SAVED: 30/10/2018
 OS No: SE3132
 SCALE: 1:1,250
PLAN No 18027/A

You are not permitted to copy, sub-licence, distribute or sell any of this data to third parties in any form.
 Produced by Land Records, City Development, Leeds City Council