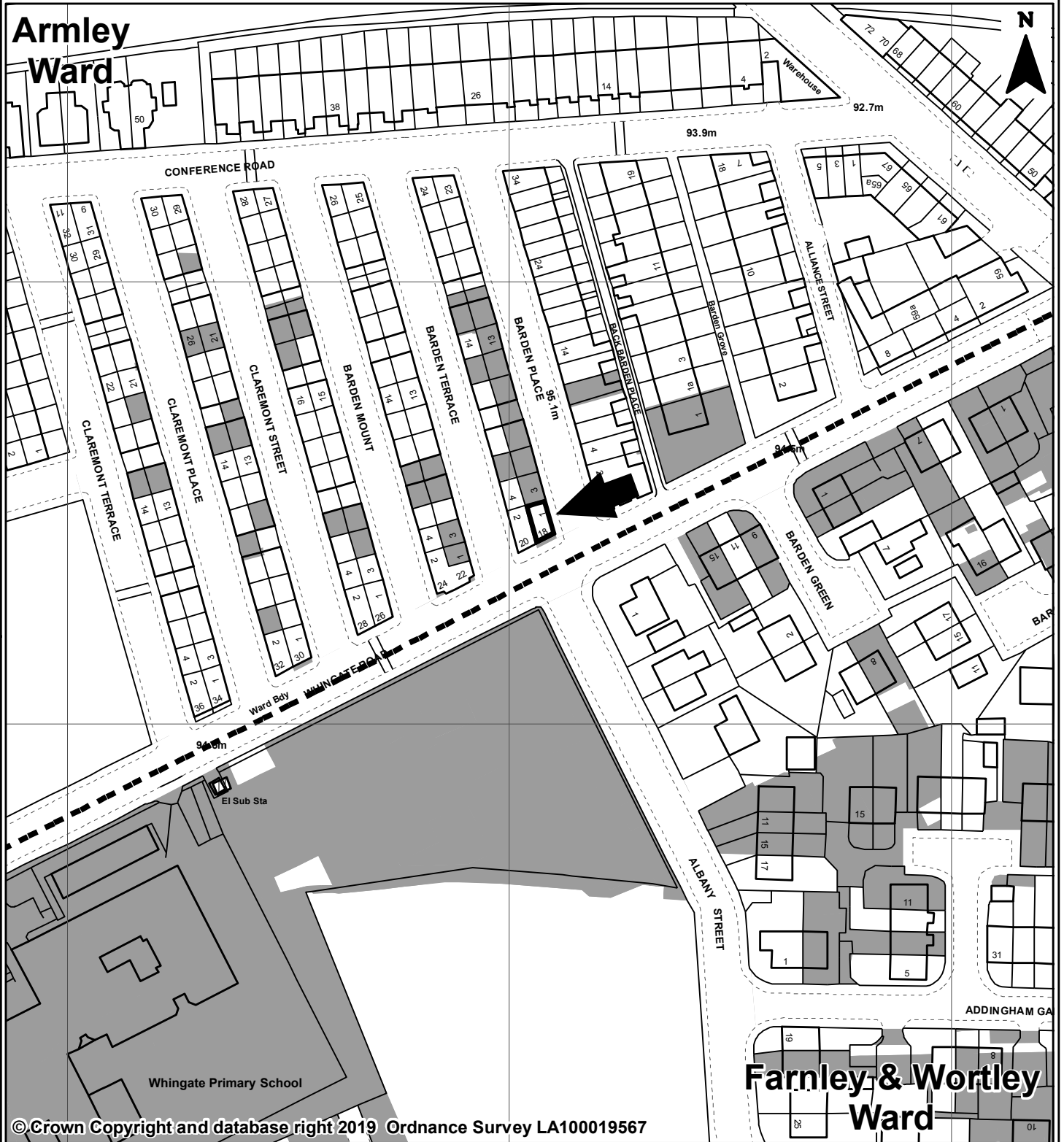




1 BARDEN PLACE ARMLEY LEEDS LS12


**Armley
Ward**

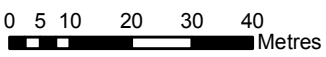


© Crown Copyright and database right 2019 Ordnance Survey LA100019567

-  SUBJECT SITE
-  WARD BOUNDARY

 LAND OWNED BY LEEDS CITY COUNCIL

 LAND LEASED OUT BY LEEDS CITY COUNCIL



PREP BY: J Sohanpall
 DATE SAVED: 01/04/2019
 OS No: SE2633
 SCALE: 1:1,250

You are not permitted to copy, sub-licence, distribute or sell any of this data to third parties in any form.
 Produced by Land Records, City Development, Leeds City Council

PLAN No 11930/B