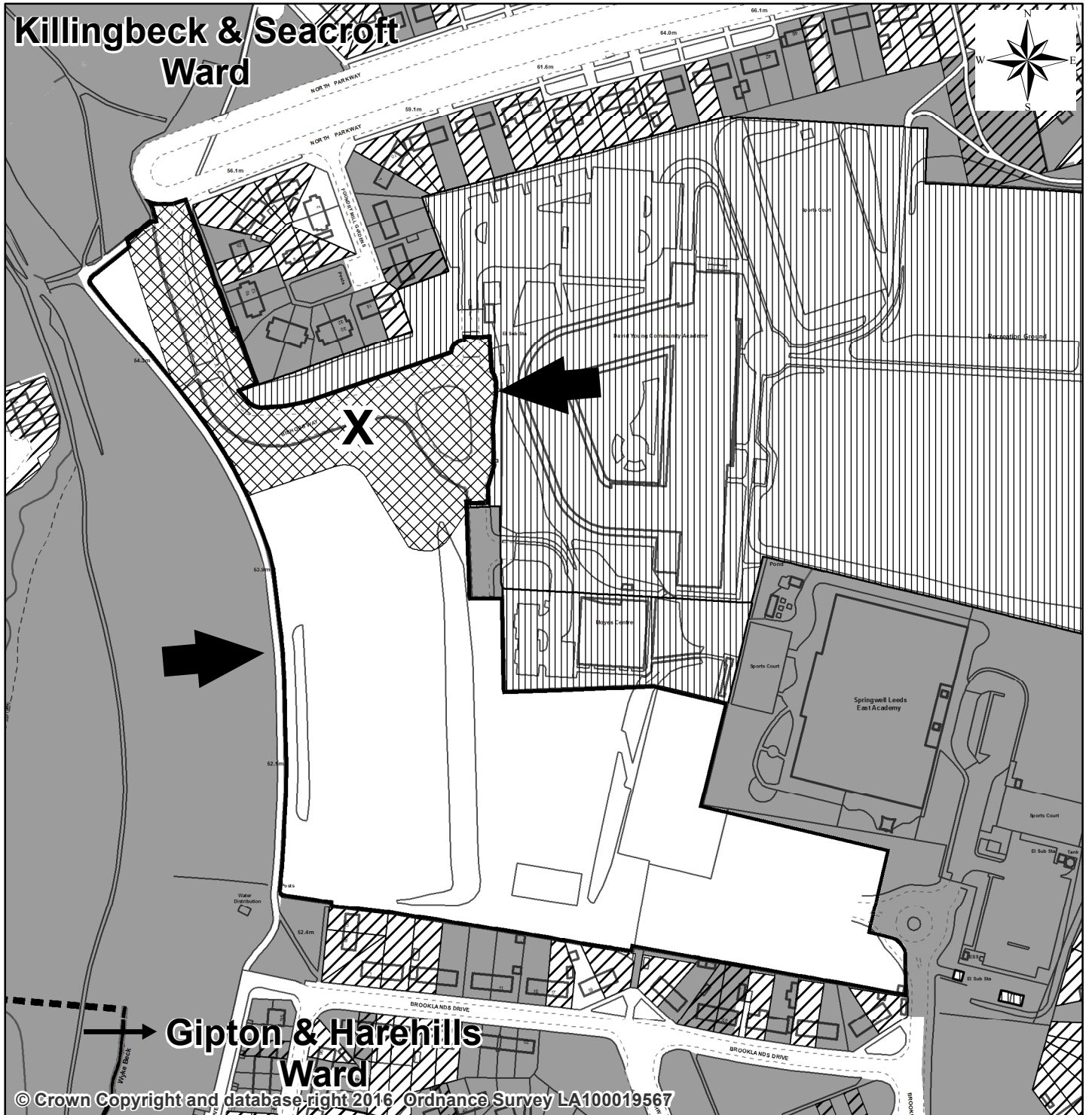



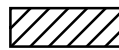




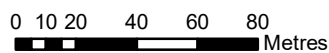
**SITE AT
BISHOPS WAY
SEACROFT
LEEDS LS14**

**Killingbeck & Seacroft
Ward**



© Crown Copyright and database right 2016 Ordnance Survey LA100019567

- | | | | | | |
|--|---------------------------------|---|----------------------------------|---|---------------------------------------|
|  | ← SUBJECT SITE |  | LAND OWNED BY LEEDS CITY COUNCIL |  | LAND LEASED OUT BY LEEDS CITY COUNCIL |
|  | LAND SOLD BY LEEDS CITY COUNCIL |  | WARD BOUNDARY |  | ADDITIONAL LAND |



PREP BY	M. CHRISTIAN
DATE SAVED:	28/01/2021
OS No:	SE3435NW
SCALE	1:2,500
PLAN No	18126/U

You are not permitted to copy, sub-licence, distribute or sell any of this data to third parties in any form.
Produced by Land Records, City Development, Leeds City Council