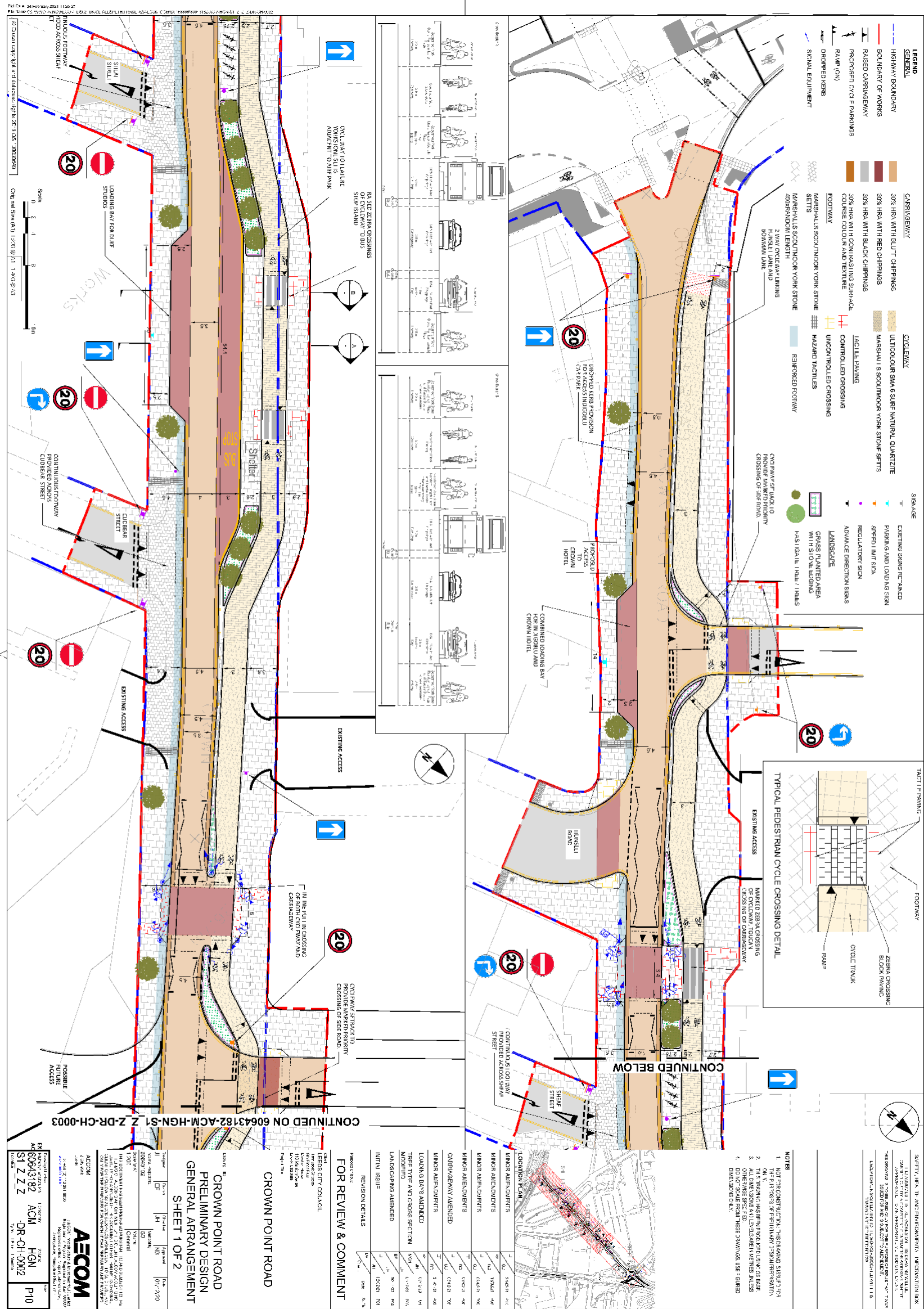
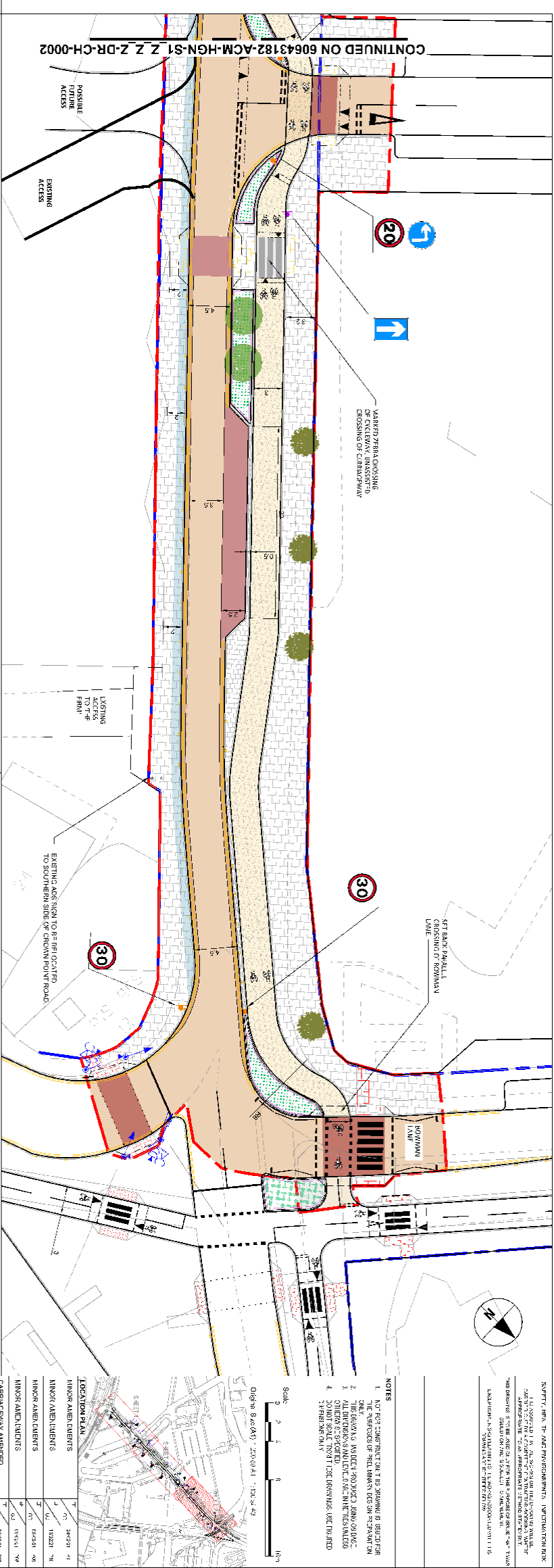


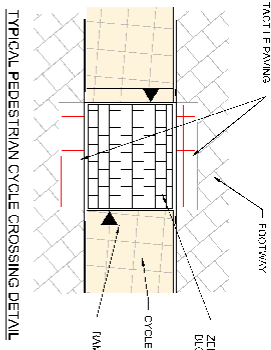
Please note may be subject to changes during detailed design. The design shown is the indicative preliminary design.



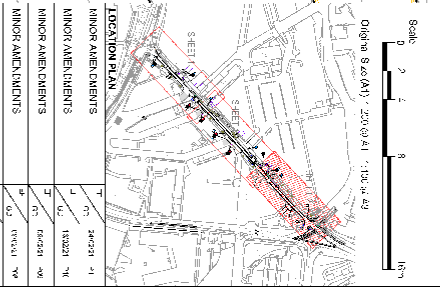


LEGEND

| LEGEND | CARRIAGEWAY | CYCLEWAY | SIDEWALK |
|----------------------|--|---|---------------------------------------|
| HIGHWAY BOUNDARY | 30% HRA WITH BLUE CHIPPIINGS | ULTRADOLAN SAND & SUMP MATERIAL QUARTZ LITE | EXISTING SIGNAGE REPAIRED |
| BOUNDARY OF HOVKS | 30% HRA WITH RED CHIPPIINGS | MARSI ALTA SCOUNMOON YORK STONE SULLS | PARKING AND LOAD NO SIGN |
| MAINTENANCE CROSSING | 30% HRA WITH BLACK CHIPPIINGS | TACTILE PAVING | SPEED LIMIT SIGN |
| HOVKS CROSSING | 30% HRA WITH CONTRASTING SURFACE COURSE COLOUR AND TEXTURE | CONTROLLED CROSSING | HAZARD SIGN |
| HOVKS (ON) | HOVKS | UNCONTROLLED CROSSING | AVIATION INFORMATION SIGN |
| UNCONTROLLED ROAD | MARSHALLS SCOUNMOON YORK STONE | HAZARD TOILETS | LANDSCAPE |
| SIGNAL EQUIPMENT | MARSHALLS SCOUNMOON YORK STONE | RAILWORKED FOOTWAY | GRASS PLANTED AREA WITH STOVE BEDSIGN |
| | REPAIR/RECONSTRUCTION LENGTH | | FASTGATE TREE / TREES |



- NOTES**
1. NOT TO BE CONSIDERED AS A DESIGN OR SPECIFICATION FOR THE PROVISION OF THE ROADWAY DESIGN.
 2. THE DRAWING IS NOT TO BE USED FOR CONSTRUCTION OF THE ROADWAY WITHOUT THE APPROVAL OF THE ENGINEER.
 3. ALL DIMENSIONS SHOWN ON THIS DRAWING ARE IN METERS UNLESS OTHERWISE SPECIFIED.
 4. THE ROADWAY DESIGN IS SUBJECT TO CHANGE WITHOUT NOTICE.



FOR REVIEW & COMMENT

| NO. | REVISION | DATE | BY | CHKD. |
|-----|-------------------|------------|----|-------|
| 1 | ISSUED FOR REVIEW | 15/08/2024 | JH | MB |
| 2 | REVISION | 15/08/2024 | JH | MB |

**CROWN POINT ROAD
PRELIMINARY DESIGN
GENERAL ARRANGEMENT
SHEET 2 OF 2**

AECOM

1 FTOS CITY COLLEGE
1 FTOS CITY COLLEGE
1 FTOS CITY COLLEGE
1 FTOS CITY COLLEGE
1 FTOS CITY COLLEGE

60643182 ACM HGN P11