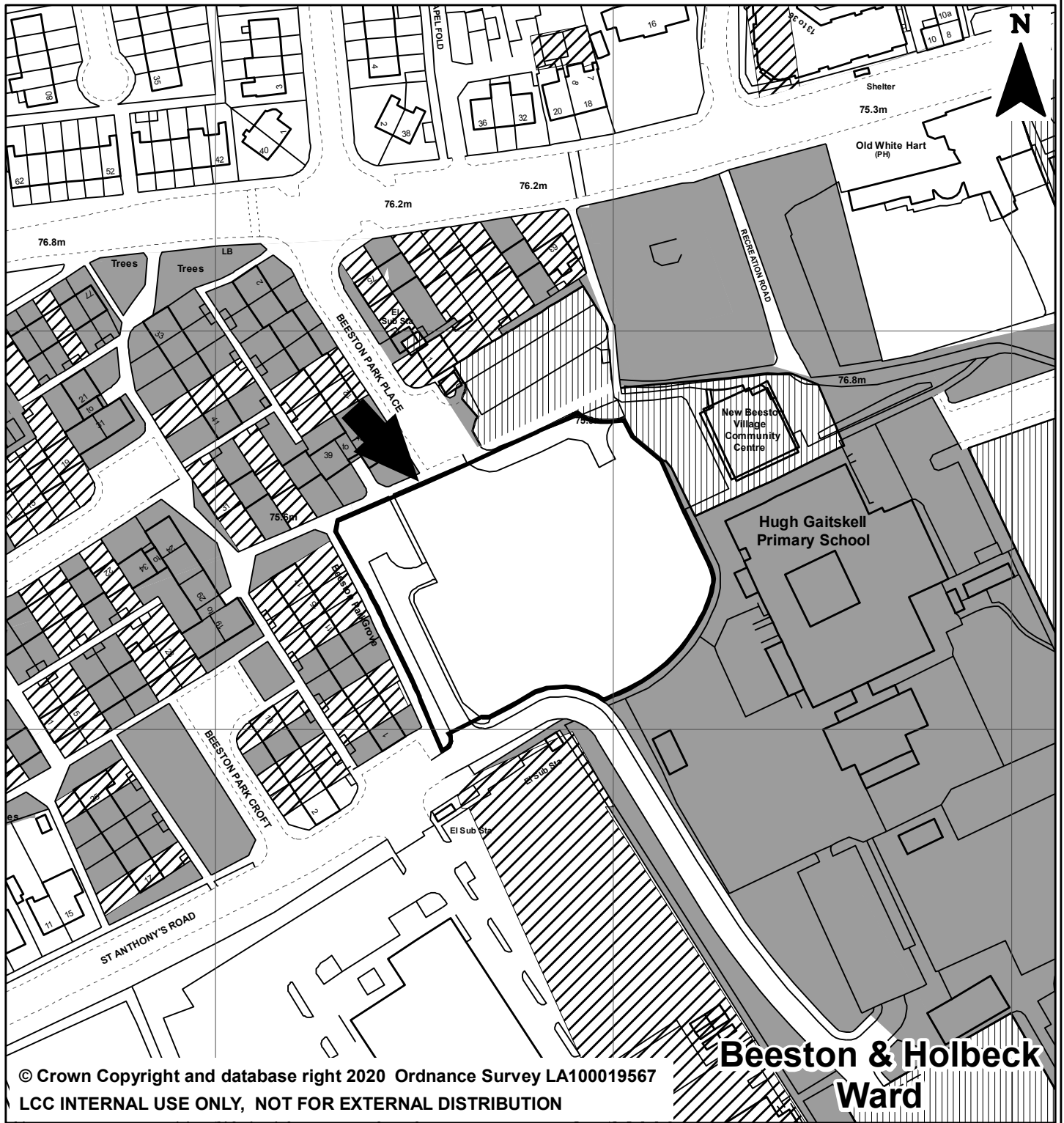







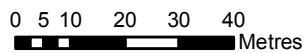
**PARK LEES HOP  
ST ANTHONYS ROAD  
BEESTON  
LEEDS, LS11**



© Crown Copyright and database right 2020 Ordnance Survey LA100019567  
LCC INTERNAL USE ONLY, NOT FOR EXTERNAL DISTRIBUTION

**Beeston & Holbeck  
Ward**

- |                                                                                                  |                                                                                                                      |                                                                                                                             |
|--------------------------------------------------------------------------------------------------|----------------------------------------------------------------------------------------------------------------------|-----------------------------------------------------------------------------------------------------------------------------|
|  SUBJECT SITE  |  LAND OWNED BY LEEDS CITY COUNCIL |  LAND LEASED OUT BY LEEDS CITY COUNCIL |
|  WARD BOUNDARY |  LAND SOLD BY LEEDS CITY COUNCIL  |                                                                                                                             |



You are not permitted to copy, sub-licence, distribute or sell any of this data to third parties in any form.  
Produced by Land Records, City Development, Leeds City Council

PREP BY	J Sohanpal
DATE SAVED:	16/04/2021
OS No:	SE2830
SCALE	1:1,393
<b>PLAN No</b>	<b>14866/T</b>