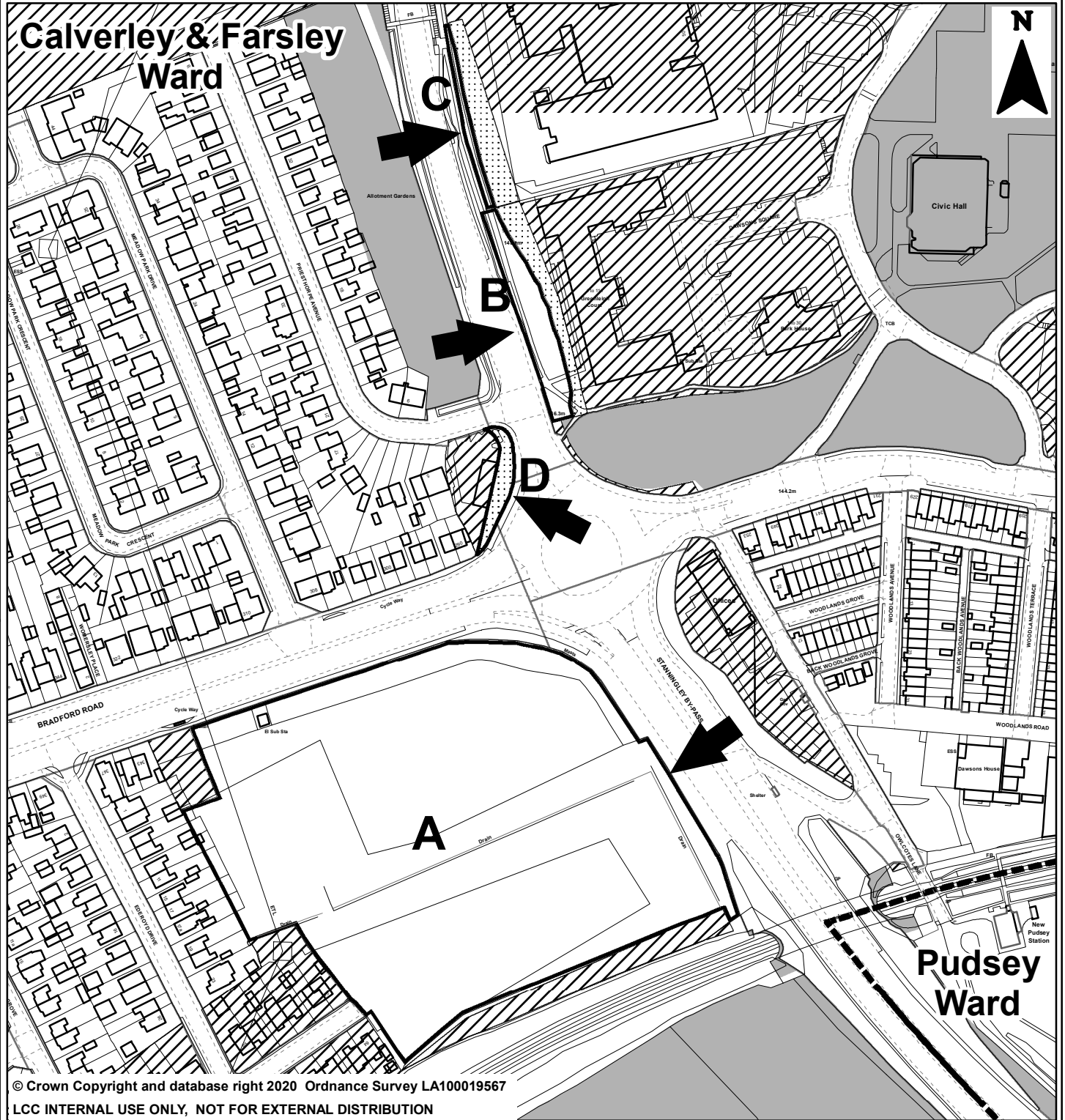





**CORRIDOR IMPROVEMENT PROGRAMME (CIP)  
DAWSONS CORNER  
STANNINGLEY  
PUDSEY  
LEEDS LS28**



-  SUBJECT SITE
-  WARD BOUNDARY

-  LAND OWNED BY LEEDS CITY COUNCIL
-  LAND SOLD BY LEEDS CITY COUNCIL

-  LAND LEASED OUT BY LEEDS CITY COUNCIL
-  TEMPORARY LANDTAKE



You are not permitted to copy, sub-licence, distribute or sell any of this data to third parties in any form.  
Produced by Land Records, City Development, Leeds City Council

PREP BY: M. CHRISTIAN  
DATE SAVED: 05/05/2021  
OS No: SE2034  
SCALE: 1:2,500  
**PLAN No 20012/X**