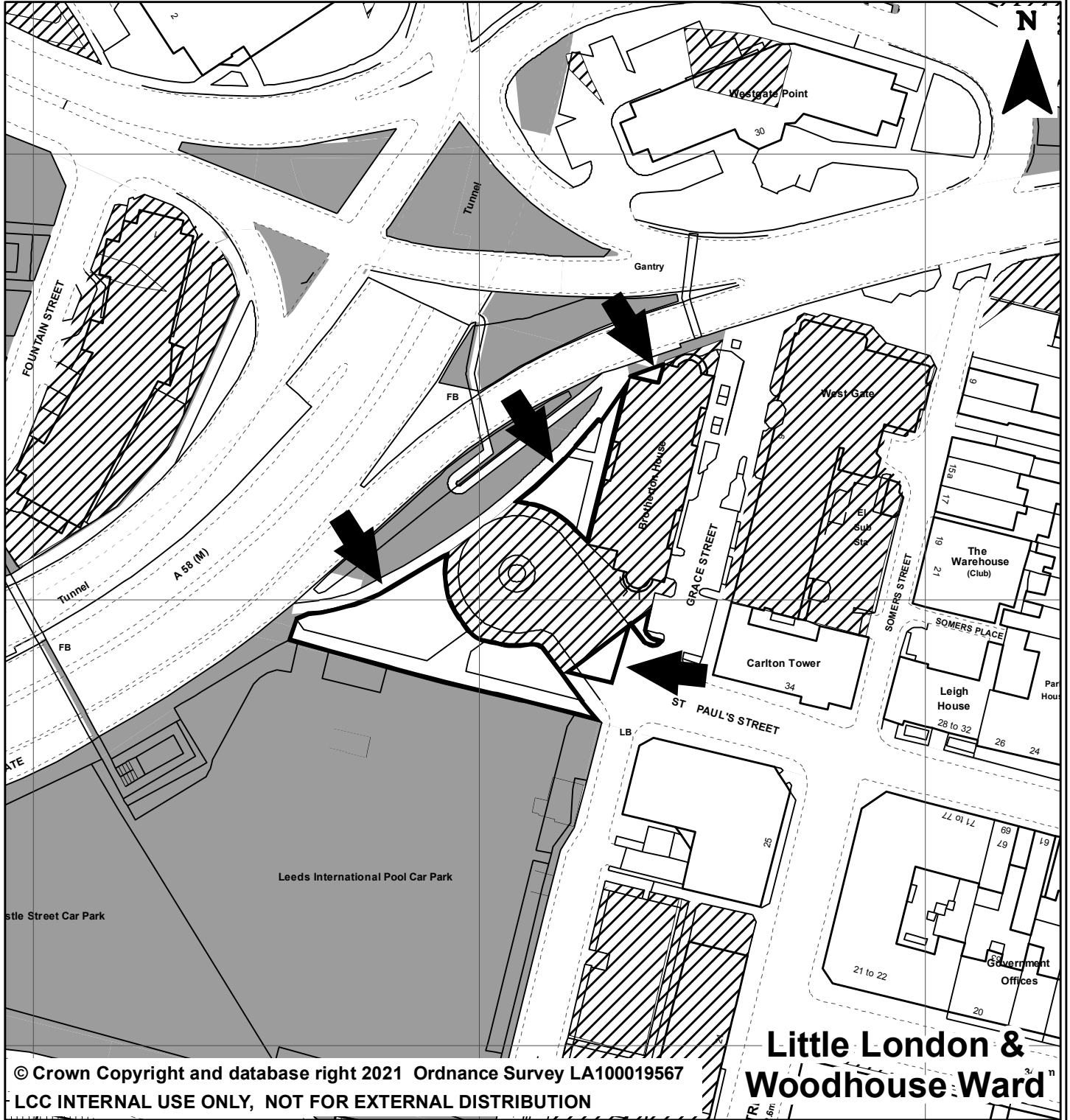




**BROTHERTON HOUSE
WESTGATE
LEEDS
LS1**



© Crown Copyright and database right 2021 Ordnance Survey LA100019567

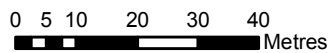
LCC INTERNAL USE ONLY, NOT FOR EXTERNAL DISTRIBUTION

**Little London &
Woodhouse Ward**

-  ← SUBJECT SITE
-  WARD BOUNDARY

-  LAND OWNED BY LEEDS CITY COUNCIL
-  LAND SOLD BY LEEDS CITY COUNCIL

-  LAND LEASED OUT BY LEEDS CITY COUNCIL



PREP BY: J Sohanpal
 DATE SAVED: 14/10/2021
 OS No: SE2933
 SCALE: 1:1,250

PLAN No 20391/G

You are not permitted to copy, sub-licence, distribute or sell any of this data to third parties in any form.
 Produced by Land Records, City Development, Leeds City Council