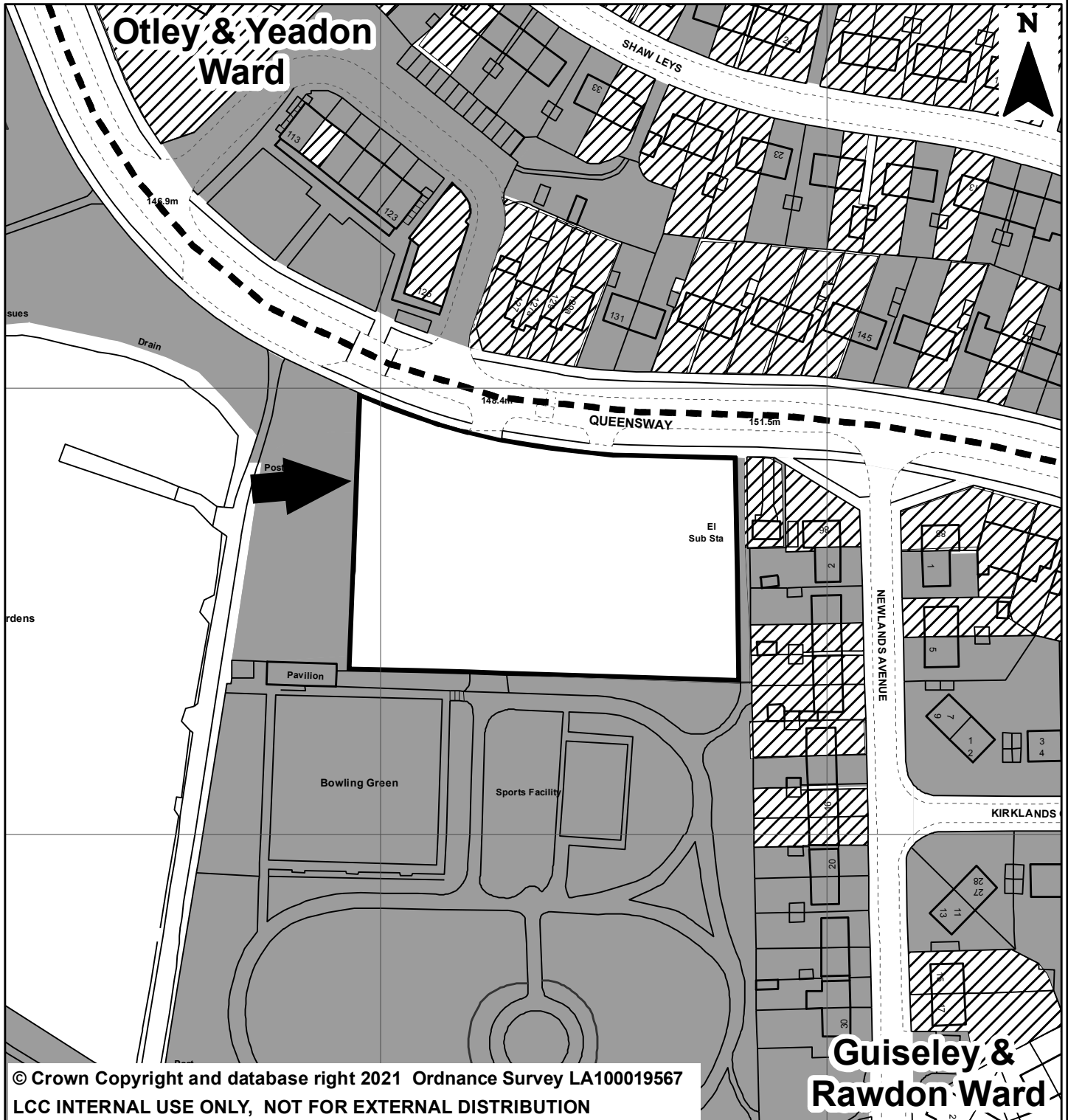





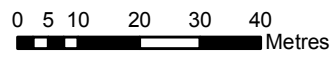


**SITE OF FORMER KIRKLAND HOUSE
QUEENSWAY
YEADON
LEEDS LS19**



© Crown Copyright and database right 2021 Ordnance Survey LA100019567
LCC INTERNAL USE ONLY, NOT FOR EXTERNAL DISTRIBUTION

 ← SUBJECT SITE	 LAND OWNED BY LEEDS CITY COUNCIL	 LAND LEASED OUT BY LEEDS CITY COUNCIL
 WARD BOUNDARY	 LAND SOLD BY LEEDS CITY COUNCIL	



PREP BY: J Sohanpal
DATE SAVED: 08/11/2021
OS No: SE2041
SCALE: 1:1,250
PLAN No 16492/G

You are not permitted to copy, sub-licence, distribute or sell any of this data to third parties in any form.
Produced by Land Records, City Development, Leeds City Council