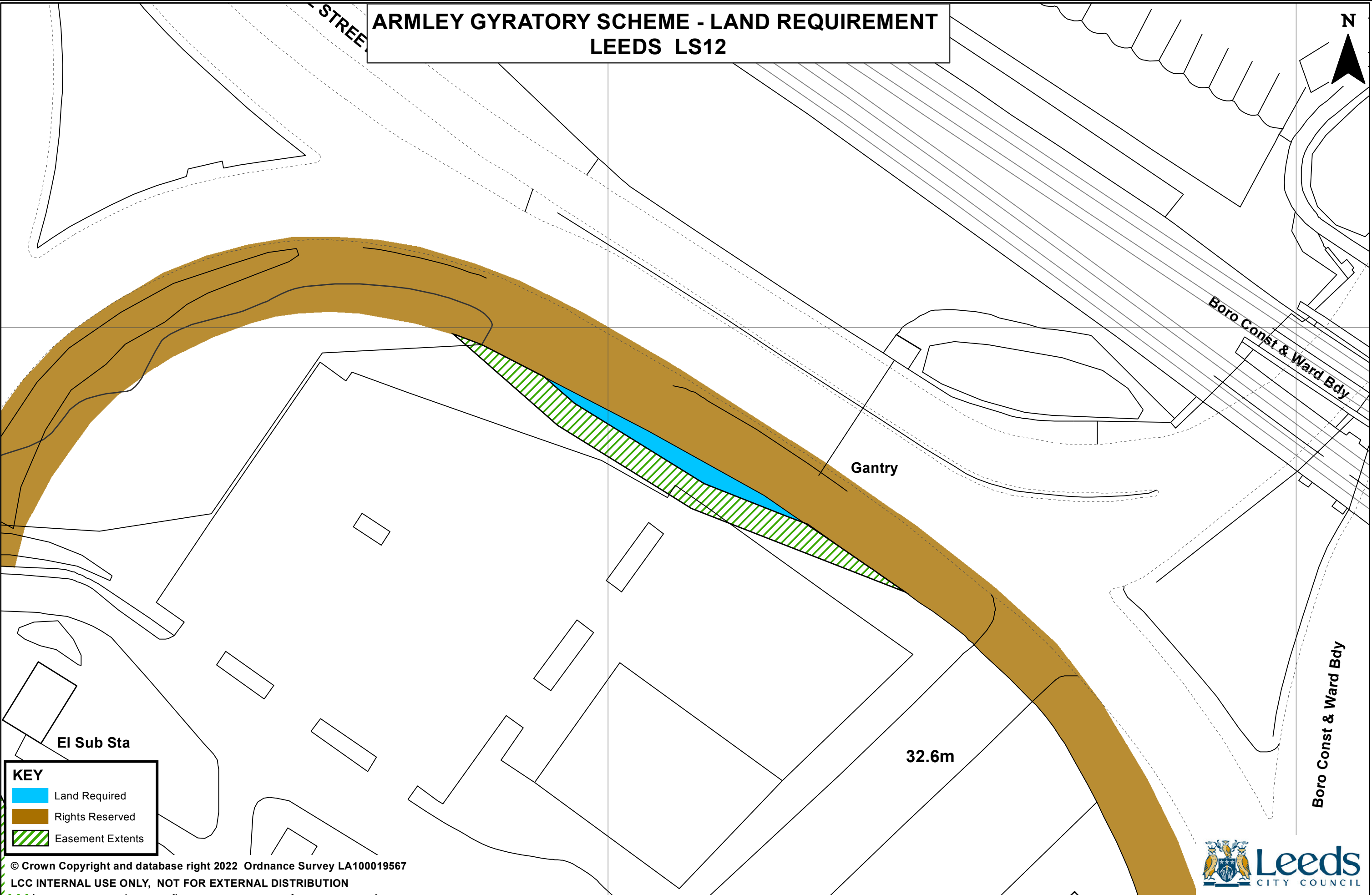





ARMLEY GYRATORY SCHEME - LAND REQUIREMENT LEEDS LS12

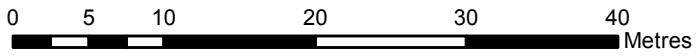


KEY

-  Land Required
-  Rights Reserved
-  Easement Extents

© Crown Copyright and database right 2022 Ordnance Survey LA100019567
LCC INTERNAL USE ONLY, NOT FOR EXTERNAL DISTRIBUTION

You are not permitted to copy, sub-licence, distribute or sell any of this data to third parties in any form.
Produced by Land Records, City Development, Leeds City Council



PLAN No - 18969/AB/3