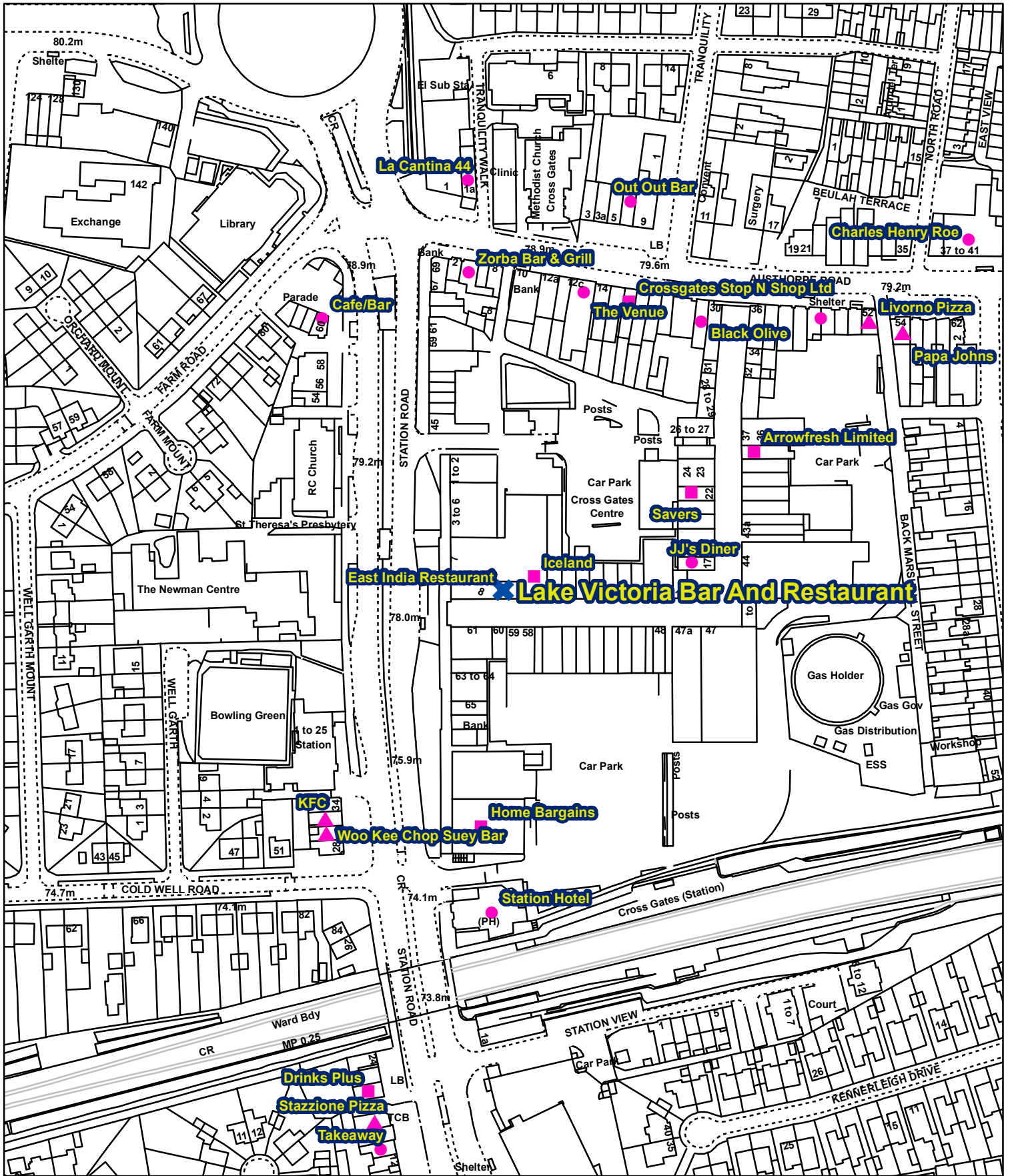






Appendix C



This map is based upon the Ordnance Survey's digital data with the permission of the Ordnance Survey on behalf of the controller of Her Majesty's Stationary Office

© Unauthorised reproduction infringes Crown Copyright and may lead to prosecution or civil proceedings

Leeds City Council O.S. Licence No 1000019567
© Crown Copyright all rights reserved

| Key | |
|---|------------------------|
|  | On licence |
|  | Late night refreshment |
|  | Off licence |
|  | Other |