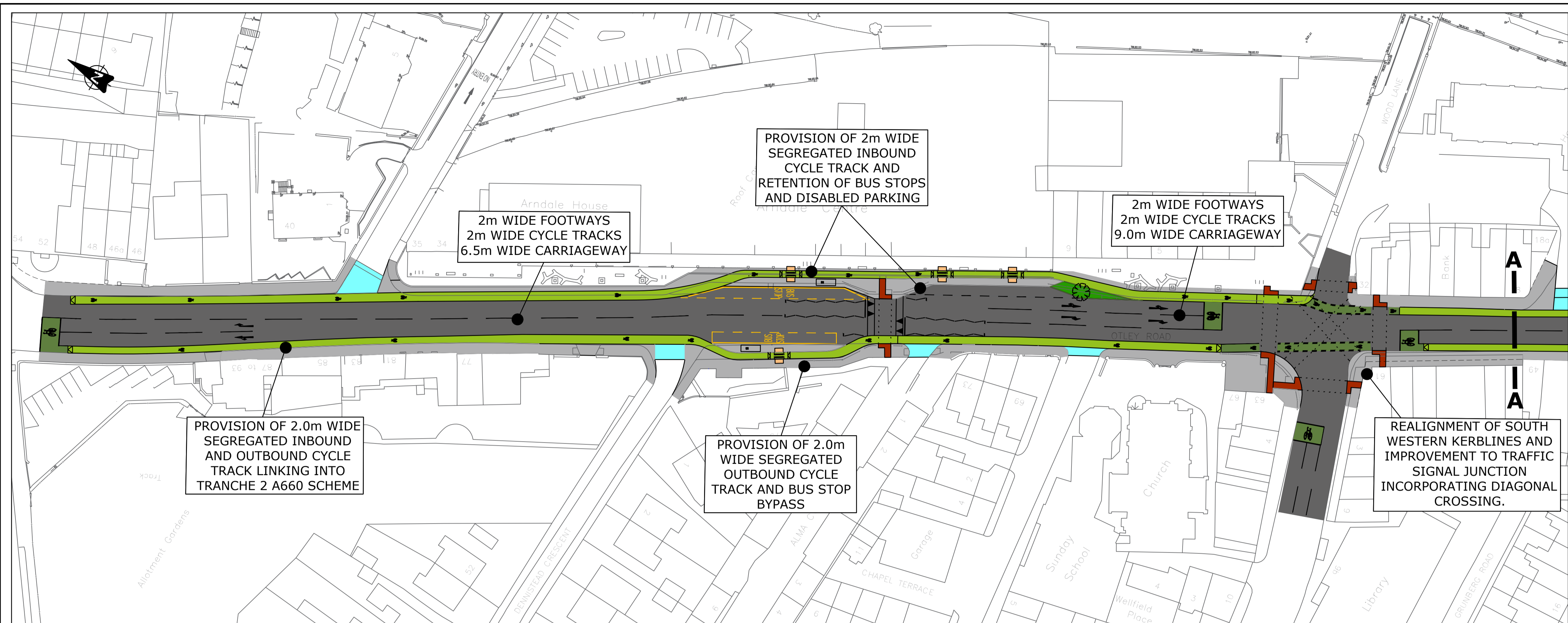
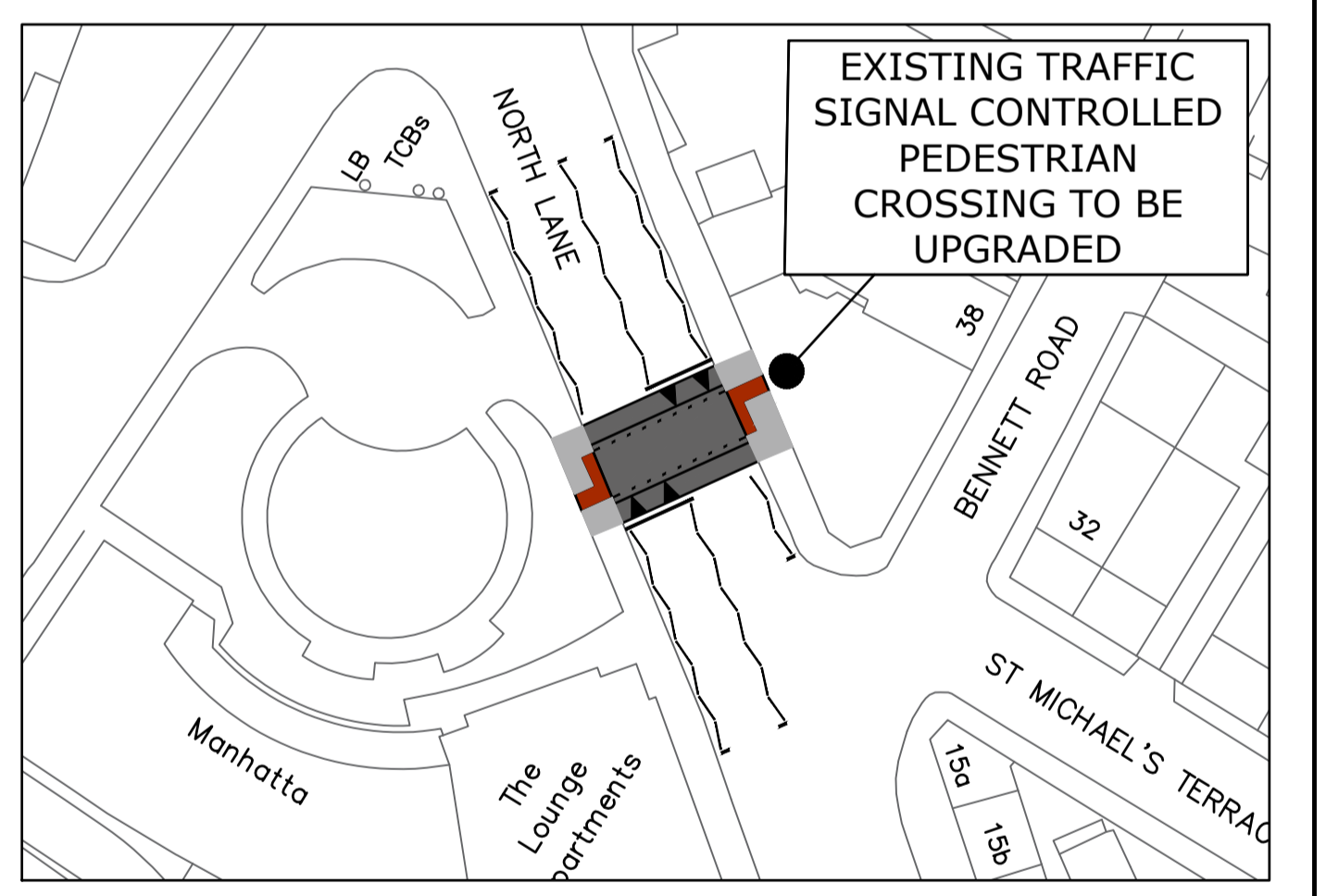
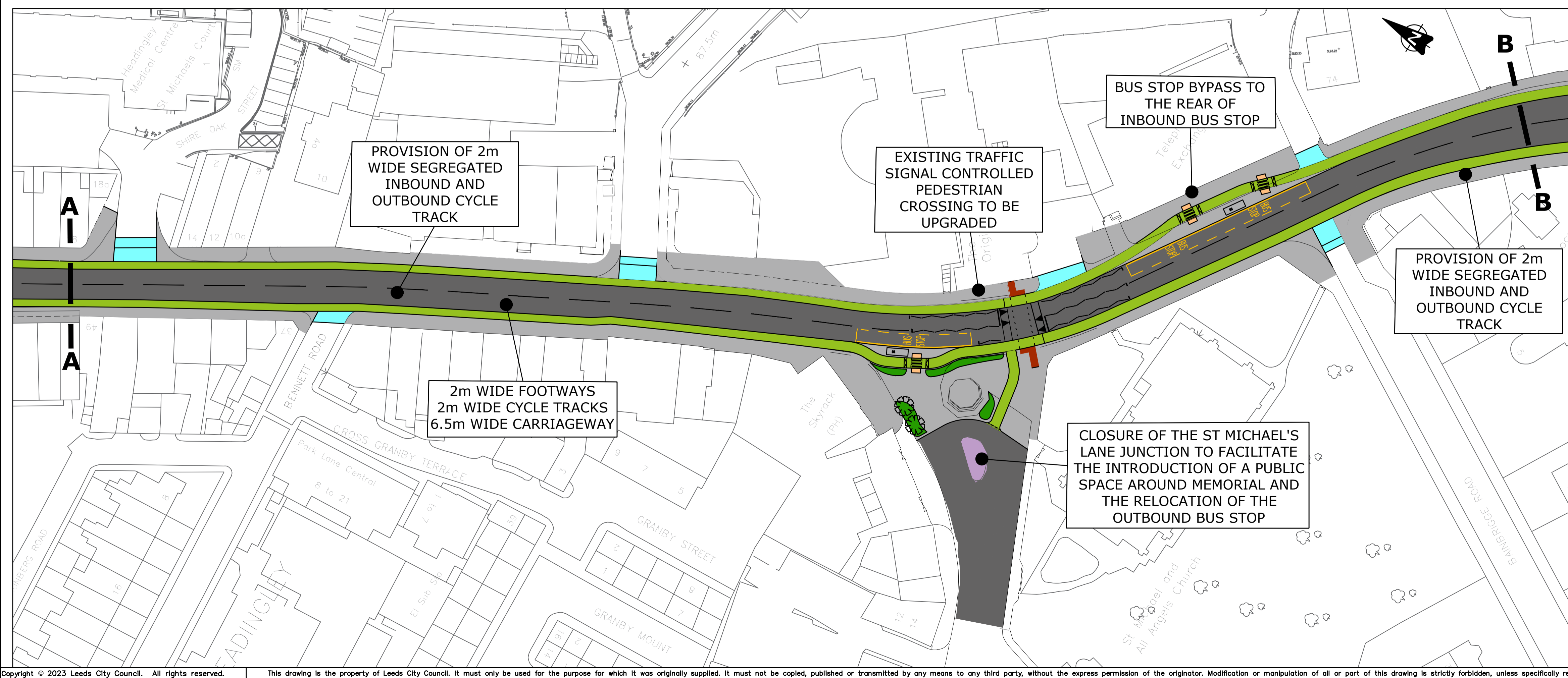


© Crown copyright and database rights 2022 OS LA100019567. You are granted a non-exclusive, royalty free, revocable licence solely to view the Licensed Data for non-commercial purposes for the period during which Leeds City Council makes it available. You are not permitted to copy, sub-license, distribute, sell or otherwise make available the Licensed Data to third parties in any form. Third party rights to enforce the terms of this licence shall be reserved to OS.



KEY

- EXISTING CARRIAGEWAY
- PROPOSED NEW CARRIAGEWAY
- PROPOSED FOOTWAY WORKS
- PROPOSED TRAFFIC ISLAND
- PROPOSED SEGREGATED CYCLE TRACK
- PROPOSED 'COPENHAGEN' STYLE JUNCTION TREATMENT
- PROPOSED SHARED PEDESTRIAN/CYCLE PROVISION
- GREEN CARRIAGEWAY SURFACE TREATMENT
- PROPOSED LANDSCAPING/PLANTING
- EXISTING BUS LANE
- PROPOSED TREE
- EXISTING TREE TO BE REMOVED



| | | | | | |
|---|------------------------|-------|----------------|---------------------|--------------|
| P01 | REV | DRAWN | CHECK | DATE | CDE |
| CREATED BY: | NAB | 7/23 | CURRENT ISSUE: | CHECKED | CDE APPROVAL |
| PURPOSE OF ISSUE: | ISSUED FOR INFORMATION | | | | |
| APPROVAL STATUS: | DRAFT | | | CDE STATUS: | S2 |
| A660 HEADINGLEY LANE, HEADINGLEY | | | | | |
| ACTIVE TRAVEL & CYCLING INFRASTRUCTURE GENERAL ARRANGEMENT DETAILS - SHEET 1 | | | | | |
| | | | | | |
| 1:500 | | | | ORIGINAL SHEET SIZE | A1 |
| 1137-LCC-00-XX-DR-TM-GA-01 | | | | REV: | P01 |
| June 2023 | | | | ID: | - |