






-  PROPOSED FOOTWAY CONSTRUCTION OR RECONSTRUCTION INCLUDING THE RELAYING OF EXISTING PAVED FOOTWAYS
-  PROPOSED CARRIAGEWAY CONSTRUCTION AND WIDENING
-  PROPOSED VERGE CONSTRUCTION OR RECONSTRUCTION INCLUDING THE RELAYING OF EXISTING VERGES ALONG THE NORTH EASTERN SIDE OF WOODHOUSE LANE
-  PROPOSED TACTILE PAVING, RED PAVING AT TRAFFIC SIGNALLED PEDESTRIAN CROSSING POINTS AND BUFF AT NON-CONTROLLED PEDESTRIAN CROSSING POINTS
-  PROPOSED CYCLE BYPASS WITH RED SURFACE TREATMENT ON THE APPROACHES TO TOUCAN CROSSINGS ON WOODHOUSE LANE

The 7no. trees affected by the proposed bus lane on the north eastern side of Woodhouse Lane are to be removed and new trees planted in locations yet to be agreed with Leeds City Council Forestry Section

**A660 WOODHOUSE LANE/CARDIGAN ROAD, LEEDS  
PROPOSED HIGHWAY IMPROVEMENT SCHEME  
GENERAL SCHEME ARRANGEMENTS - APPENDIX 2**

ALL RIGHTS RESERVED - VARIOUS  
This plan is based upon Ordnance Survey  
data on behalf of the Controller of the  
Copyright, Unauthorised reproduction  
of this document is prohibited. For more  
information visit [www.ordnancesurvey.co.uk](http://www.ordnancesurvey.co.uk)  
Leeds City Council 100019097 (0908)

APPROVED  
FIRST APPROVED

**DRAFT**

NO.	DATE	BY	FOR
DESIGNED			
CHECKED			
DRAWN BY	DATE	INITIALS	DATE
INITIALS	DATE	INITIALS	DATE
INITIALS	DATE	INITIALS	DATE
INITIALS	DATE	INITIALS	DATE

Leeds  
CITY COUNCIL  
HIGHWAYS SERVICES