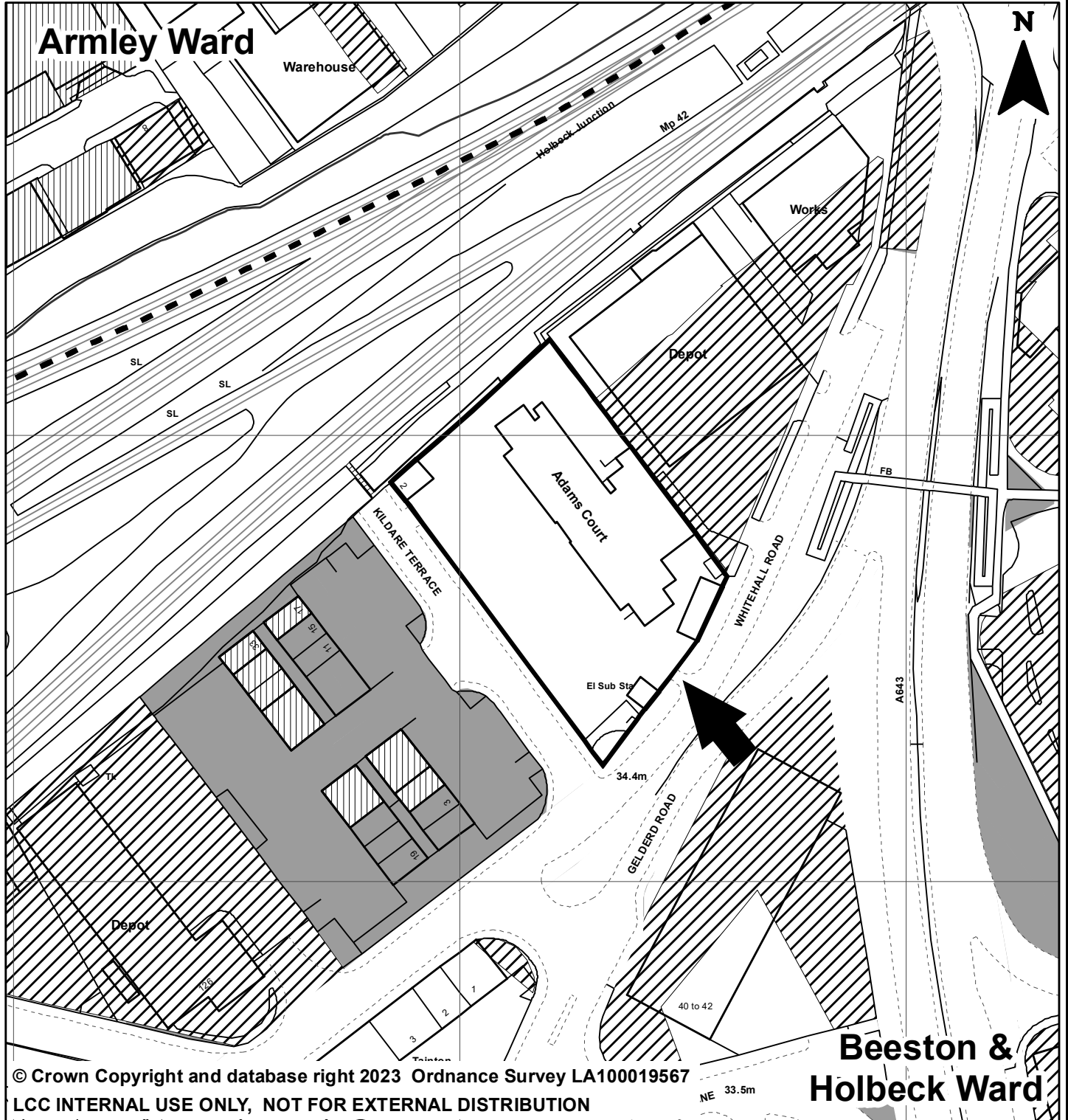


**ADAMS COURT
KILDARE TERRACE
LEEDS
LS12**




© Crown Copyright and database right 2023 Ordnance Survey LA100019567
LCC INTERNAL USE ONLY, NOT FOR EXTERNAL DISTRIBUTION



← SUBJECT SITE



LAND OWNED BY
LEEDS CITY COUNCIL



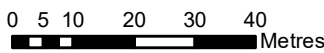
WARD BOUNDARY



LAND LEASED OUT BY
LEEDS CITY COUNCIL



LAND SOLD BY
LEEDS CITY COUNCIL



PREP BY: A HUSSAIN
DATE SAVED: 09/11/2023
OS No: SE 2832
SCALE: 1:1,250
PLAN No 14347/C

You are not permitted to copy, sub-licence, distribute or sell any of this data to third parties in any form.
Produced by Land Records, City Development, Leeds City Council