

**BRAMLEY GRANGE FARM DEVELOPMENT SITE  
SKELTONS LANE  
WHINMOOR  
LEEDS, LS14**

**Bramley Grange  
Farm Purchase  
Site 31.10.16**






**N**

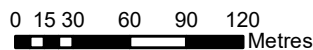
**Northern Land**

**Cross Gates &  
Whinmoor  
Ward**

**Harewood Ward**

© Crown Copyright and database right 2023 Ordnance Survey LA100019567  
LCC INTERNAL USE ONLY, NOT FOR EXTERNAL DISTRIBUTION

-  SUBJECT SITE
-  WARD BOUNDARY
-  LAND OWNED BY LEEDS CITY COUNCIL
-  LAND SOLD BY LEEDS CITY COUNCIL
-  LAND LEASED OUT BY LEEDS CITY COUNCIL



You are not permitted to copy, sub-licence, distribute or sell any of this data to third parties in any form.  
Produced by Land Records, City Development, Leeds City Council

PREP BY: A HUSSAIN  
DATE SAVED: 15/08/2023  
OS No: SE 3638  
SCALE: 1:4,000  
**PLAN No 21013/C**