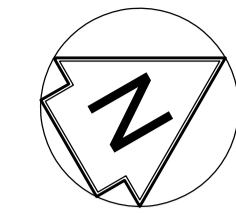
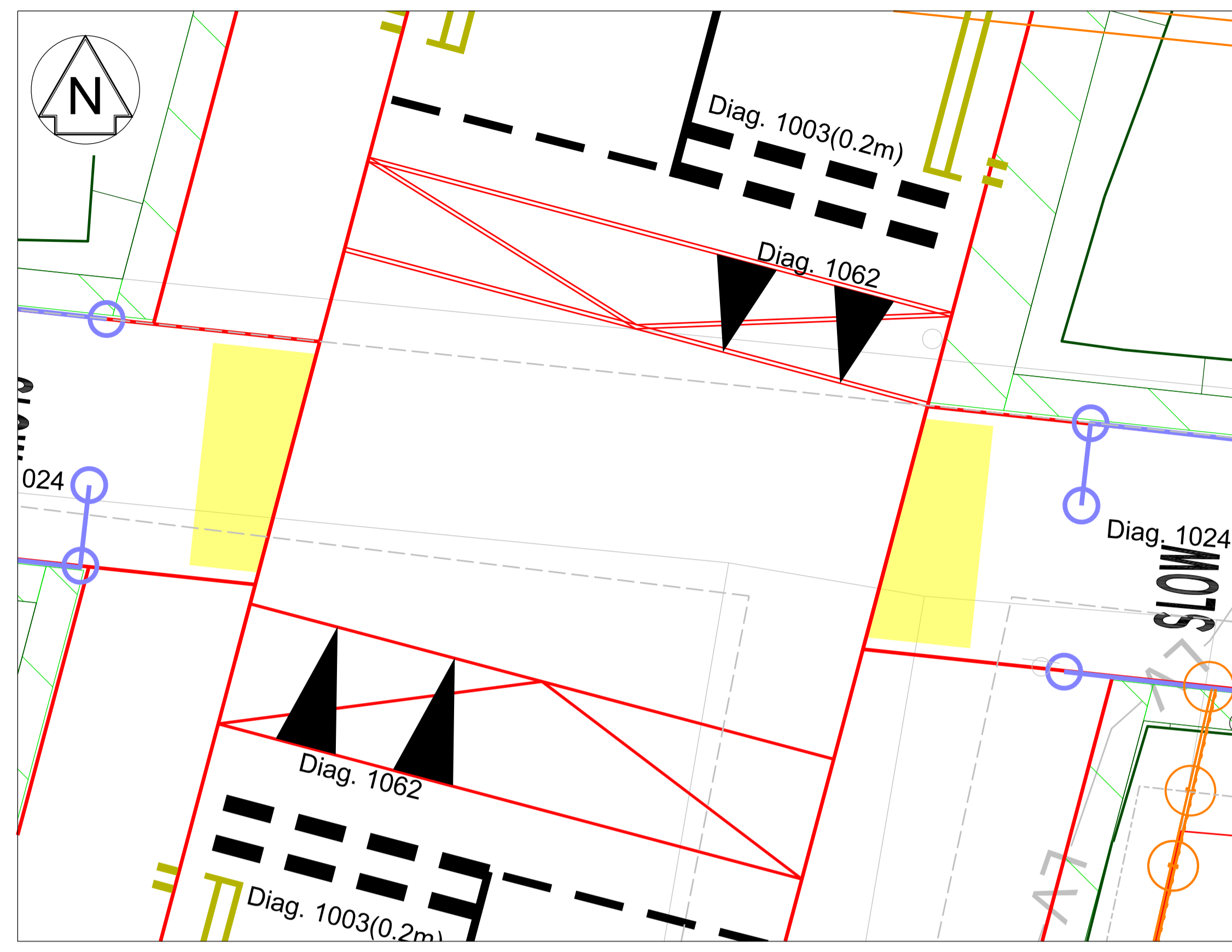


1:50 Detail of table top area



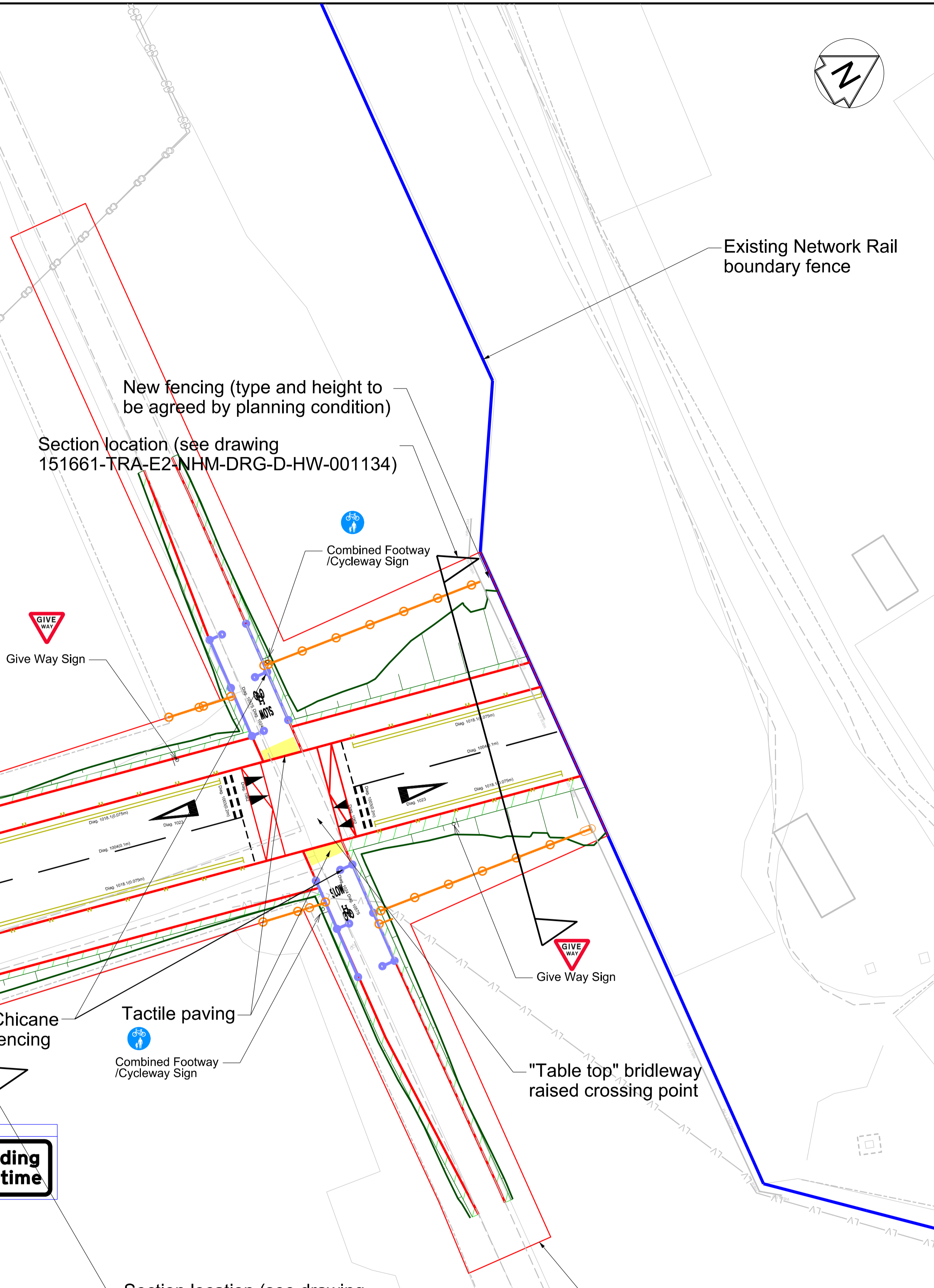
Legend/Notes

Key:

- Network Rail boundary
- New highway works
- New fencing
- New chicane fencing

Note:

This drawing to be read in conjunction with the following drawings:
 151666-TRA-E2-NHM-DRG-D-HW-001131 - Neville Hill Access Road - Site Location Plan,
 151666-TRA-E2-NHM-DRG-D-HW-001133 - Neville Hill Access Road - General Arrangement: Existing,
 151666-TRA-E2-NHM-DRG-D-HW-001134 - Neville Hill Access Road - Typical Cross Sections Plan,
 151666-TRA-E2-NHM-DRG-D-HW-001135 - Neville Hill Access Road - Proposed Pavements and Kerbing Plan,
 151666-TRA-E2-NHM-DRG-D-HW-001136 - Neville Hill Access Road - Proposed Visibility Splays Plan,
 151666-TRA-E2-NHM-DRG-D-HW-001138 - Neville Hill Access Road - Proposed Road Markings Plan



638
No loading at any time

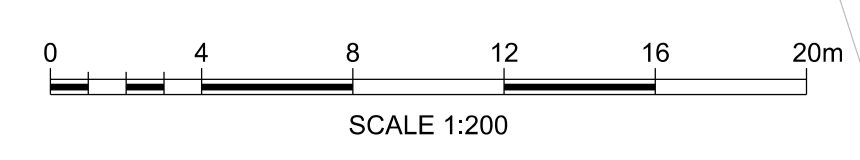
638
No loading at any time

kerb on footway and shared-use footway/cycleway demarcating the extent of the new access road

Section location (see drawing 151661-TRA-E2-NHM-DRG-D-HW-001134)

OS map data reproduced by permission of Ordnance Survey on behalf of HMSO. © Crown copyright 2021. All rights reserved. Ordnance Survey licence number 0100040692

Safety, Health and Environmental Information
 For Safety and Health information please refer to
 Project CDM Risk Register 151666-TRA-00-TRU-REG-W-SS-000156
 Project CSM Hazard Record 151666-TRA-00-TRU-REG-W-SS-000155
 Project Environmental Consents Assurance schedule 151666-TRA-00-TRU-REP-W-LP-000125



Rev	Date	Description of Revisions	Drawn	Chkd	Appr	Suitability
P01	22/12/22	Updating drawings	JR	GS	GS	
P02	26/01/23	Updated drawing	JR	GS	GS	
P03	01/02/23	Drawing updates	JR	GS	GS	
P04.3	12/07/24	Drawing update	JR			
Initial Status WIP						S0



Authorised	Signed	Date
Contractor(s) TRU Alliance		
Location	NEVILL HILL DEPARTURE SIDINGS SERVICING ROADS AND FLUSHI	
Type	CAD Drawing	Sub-type Plan
Role	Drainage and Highways Engineer General	Sub-Role
Zone		
Phasing	Proposed	Project Stage GRIP 4
Project Transpennine Route Upgrade		
Contract No. 151666		
Contract Title TRU - East of Leeds		
Drawing Title Neville Hill Access Road General Arrangement: Proposed		

Designed	G. Stamper	Signed	Electronically Signed	Date	12/07/24
Drawn	J.Radzki	Signed		Date	12/07/24
Checked		Signed		Date	
Approved		Signed		Date	
Scale(s)	1:200	ELR & Mileage	18.0188	to	19.0418
Alternative Reference				Sheet	1 of 1
Drawing Number	151666-TRA-E2-NHM-DRG-D-HW-001132			Revision	P04.3