

Core Strategy

Leeds Local Development Framework



Development Plan Document
Preferred Approach
October - December 2009

If you do not speak English and need help in understanding this document, please phone: 0113 247 8092 and state the name of your language.

We will then put you on hold while we contact an interpreter

This is a free service and we can assist with 100+ languages.

We can also provide this document in audio or braille on request.

(Bengali):-

যদি আপনি ইংরেজিতে কথা বলতে না পারেন এবং এই দলিলটি বুঝতে পারার জন্য সাহায্যের দরকার হয়, তাহলে দয়া করে 0113 247 8092 এই নম্বরে ফোন করে আপনার ভাষাটির নাম বলুন। আমরা তখন আপনাকে লাইনে থাকতে বলে কোন দোভাষীর (ইন্টারপ্রিটার) সাথে যোগাযোগ করব।

(Chinese):-

凡不懂英語又須協助解釋這份資料者，請致電 0113 247 8092 並說明本身所需語言的名稱。當我們聯絡傳譯員時，請勿掛斷電話。

(Hindi):-

यदि आप इंग्लिश नहीं बोलते हैं और इस दस्तावेज़ को समझने में आपको मदद की ज़रूरत है, तो कृपया 0113 247 8092 पर फ़ोन करें और अपनी भाषा का नाम बताएँ। तब हम आपको होल्ड पर रखेंगे (आपको फ़ोन पर कुछ देर के लिए इंतज़ार करना होगा) और उस दौरान हम किसी इंटरप्रिटर (दुभाषिए) से संपर्क करेंगे।

(Punjabi):-

ਅਗਰ ਤੁਸੀਂ ਅੰਗਰੇਜ਼ੀ ਨਹੀਂ ਬੋਲਦੇ ਅਤੇ ਇਹ ਲੇਖ ਪੱਤਰ ਸਮਝਣ ਲਈ ਤੁਹਾਨੂੰ ਸਹਾਇਤਾ ਦੀ ਲੋੜ ਹੈ, ਤਾਂ ਕਿਰਪਾ ਕਰ ਕੇ 0113 247 8092 'ਤੇ ਟੈਲੀਫ਼ੋਨ ਕਰੋ ਅਤੇ ਅਪਣੀ ਭਾਸ਼ਾ ਦਾ ਨਾਮ ਦੱਸੋ. ਅਸੀਂ ਤੁਹਾਨੂੰ ਟੈਲੀਫ਼ੋਨ 'ਤੇ ਹੀ ਰਹਿਣ ਲਈ ਕਹਾਂ ਗੇ, ਜਦ ਤਕ ਅਸੀਂ ਦੁਭਾਸ਼ੀਏ (Interpreter) ਨਾਲ ਸੰਪਰਕ ਬਣਾਵਾਂ ਗੇ.

(Urdu):-

اگر آپ انگریزی نہیں بولتے ہیں اور آپ کو یہ دستاویز سمجھنے کیلئے مدد کی ضرورت ہے تو براہ مہربانی اس نمبر 0113 247 8092 پر فون کریں اور ہمیں اپنی زبان کا نام بتائیں۔ اس کے بعد ہم آپ کو لائن پر ہی انتظار کرنے کیلئے کہیں گے اور خود ترجمان (انٹریپرٹیر) سے رابطہ کریں گے۔

'PREFERRED APPROACH - HAVE YOUR SAY

Leeds City Council is consulting on the Core Strategy 'Preferred Approach' between 26th October and 7th December. The Core Strategy and supporting documents are available for inspection at the following locations:

- Development Enquiry Centre, Development Department, Leonardo Building, 2 Rossington Street, Leeds, LS2 8HD (Monday-Friday 8.30am - 5pm, Wednesday 9.30am- 5pm)
- All libraries across the Leeds district
- All One Stop Centres across the Leeds district

The documents are also published on the Council's website. To download the proposals go to www.leeds.gov.uk/ldf and follow the speed link for the Core Strategy within the Local Development Framework. Paper copies of the document can be requested from the address below.

A questionnaire is available to make comments, either online or via the post.

Please return your questionnaire to the following address by 5pm 7th December 2009:

Local Development Framework - Core Strategy Team
Forward Planning and Implementation
City Development
Leeds City Council
2 Rossington Street
Leeds
LS2 8HD
Telephone: 0113 247 8075
Email: ldf@leeds.gov.uk
Fax: 0113 247 6484

Seeking Independent Advice and Support

Planning Aid provides free, independent and professional advice on planning issues to community groups and individuals who cannot afford to pay a planning consultant. Yorkshire Planning Aid also provides a programme of community planning, training and education activities.

To contact Planning Aid:

Yorkshire Planning Aid
The Green Sand Foundry
99 Water Lane, Leeds, LS11 5QN
Telephone/Fax: 0113 237 8486
Email: ykco@planningaid.rtpi.org.uk
Website: www.planningaid.rtpi.org.uk

For general planning advice contact the Planning Advice Helpline:

Telephone: 0870 850 9808
Email: ykco@planningaid.rtpi.org.uk

CONTENTS

1. INTRODUCTION AND EXPLANATION

The Local Development Framework (LDF)
The Core Strategy
Stage of Production and Submission Timetable
Sustainability Appraisal process
'Saved Policies'

2. PROFILE OF LEEDS DISTRICT

An Overview of Leeds

3. ISSUES FACING THE DISTRICT CHALLENGES AND OPPORTUNITIES

Strategic Context
Challenges and Opportunities - summary
How Earlier Consultation Has Influenced the Core Strategy

4. VISION FOR LEEDS

Vision for Leeds & Spatial Vision for the Core Strategy
Strategic Themes and Spatial Objectives

5. STRATEGIC THEMES

A: "LEEDS – A DISTINCTIVE PLACE"

(i) GREEN INFRASTRUCTURE (& NATURAL ENVIRONMENT)

(ii) SUSTAINABLE COMMUNITIES

1. Regeneration and Renaissance
2. Hierarchy of Centres
3. Uses In Centres
4. Criteria for the Creation of New Centres
5. Edge of Centre Developments
6. Education, Health, Cultural, and Leisure Facilities
7. Access to Greenspace and Playing Pitches
8. Built Environment and 'Place Making'
9. Design, Conservation and Landscape

B: "SHAPING THE FUTURE"

(iii) MANAGING THE NEEDS OF A GROWING CITY

- 1) Development Strategy Overview
- 2) Managing Opportunities for Growth

3) Green Belt

a) The Housing Challenge

- 1) Providing for Sufficient Residential Accommodation
- 2) The Preferred Spatial Approach
- 3) Housing Delivery
- 4) Housing Mix
- 5) Affordable Housing
- 6) Specialist Accommodation

b) The Leeds Economy

- 1) Leeds' Role in the City Region
- 2) Employment Provision
- 3) Location of Office Development
- 4) Location of Research and Development, Industrial and Distribution/
Warehouse Development
- 5) Development of Existing Employment Sites
- 6) The Rural Economy

(iv) MANAGING ENVIRONMENTAL RESOURCES

- 1) The Protection of Natural Habitats
- 2) Climate Change
- 3) Opportunities for Energy Efficient Power (and Heat) Supply
- 4) Managing Flood Risk
- 5) Natural Resources and Waste Management

(v) A WELL CONNECTED CITY

- 1) Accessibility Requirements and New Development
- 2) Accessibility Requirements of Significant Growth Areas
- 3) Freight
- 4) Managing the Growth of Leeds Bradford International Airport

6. Core Strategy Glossary of Terms

LIST OF MAPS

- Map 1: Green Infrastructure**
- Map 2: Sustainable Communities**
- Map 3: Managing the Needs of a Growing City**
- Map 4: Managing Environmental Resources**
- Map 5: A Well Connected City**

LIST OF TABLES

- Table H1: Providing for Sufficient Residential Accommodation**
- Table H2: Identified Housing Supply as a Proportion of Total Requirement**
- Table H3: Housing Trajectory (Gross & Net) to 2026**
- Table H4: Housing Mix**
- Table E1: Employment Forecasts for average job growth per annum in Leeds**
- Table E2: Definitions of 'small', 'medium' and 'large' scale office**
- Table E3: Indicative provision of land for B1 b, B1c, B2, by sub area (hectares) 2009 – 26**
- Table T1: All District Journey to work Data (2001 Census) People)**

APPENDICES

- 1. National, Regional and Local Policy Context**
- 2. Schedule of Leeds Local Development Framework Evidence base**
- 3. Schedule of UDP Saved Policies**
- 4. How Earlier Consultation Has Influenced the Core Strategy**
- 5. Climate Change Implications for Leeds**
- 6. Schedule of Green Infrastructure**
- 7. Options for Policies on Energy Efficiency and Carbon Reduction**
- 8. Accessibility Guidelines**
- 9. Delivery**

LEEDS LDF CORE STRATEGY - PREFERRED APPROACH

1. INTRODUCTION AND EXPLANATION

- 1.1 Leeds is a unique and distinctive place. The District is characterised by its location at the heart of the City Region and is comprised of extensive areas of open land, which provides a setting for a variety of 'free standing' settlements and communities, together with the main urban area of Leeds. The main urban area of the City itself is defined by a series of river valleys, open land, and 'green corridors.'
- 1.2 In seeking to maintain and enhance these important features and characteristics, planning has a key role to play. This includes the need to take a long term view in managing regeneration, development and growth across Leeds and also making sure that planning is integrated with a range of programmes and activities by Leeds City Council (including the Council's Strategic Plan, the draft Agenda for Improving Economic Performance and the emerging Regeneration Strategy), and its partners.
- 1.3 The **Core Strategy** is the principal document within the Local Development Framework (LDF). It sets out the vision for the future of Leeds over the next two decades and provides broad policies to shape development. It is not the role of the Core Strategy however to make site specific allocations for development but, within the context of the Community Strategy (Vision for Leeds), set an overall direction for regeneration, economic development and growth – linked to the principles of sustainable development. Based on the Core Strategy once adopted, a future 'Site Allocations' Development Plan Document, will be prepared to support the delivery of the strategy.
- 1.4 The Core Strategy is set within the context of national and regional policy (see Appendix 1) and has been informed by the LDF evidence base (See Appendix 2). The focus of the strategy is to seek to address a wide range of environmental, social and economic considerations, as part of the challenges and opportunities, which Leeds faces. The timetable for the production of the Core Strategy is set out below.

Stages of Core Strategy Production and Submission Timetable

- Informal engagement (September - December 2006)
- Issues and Alternative Options Consultation (October – December 2007)
- Next Steps (Informal consultation on emerging 'Preferred Approach' - October – November 2009, followed by Publication and Submission, Autumn 2010).

Sustainability Appraisal Process

- 1.5 The preparation of a Sustainability Appraisal (SA) is integral to the LDF process, in accordance with Government guidance set out in the document: '*Sustainability Appraisal of Regional Spatial Strategies and Local Development Documents*' (ODPM, November 2005). This also includes the requirements of the SEA Directive. The purpose of the sustainability appraisal (SA) is to appraise the social, environmental and economic effects of the proposals and policies so that decisions can be made that accord with the objectives of sustainable development. An initial SA was carried out on the Core Strategy Issues and Alternative Options and an interim report was made available alongside this document. In the preparation of the 'Preferred Approach', work has continued to consider 'sustainability issues' and

a final version of the SA, will be completed and the Publication and Submission stage of the Core Strategy.

Saved UDP Policies

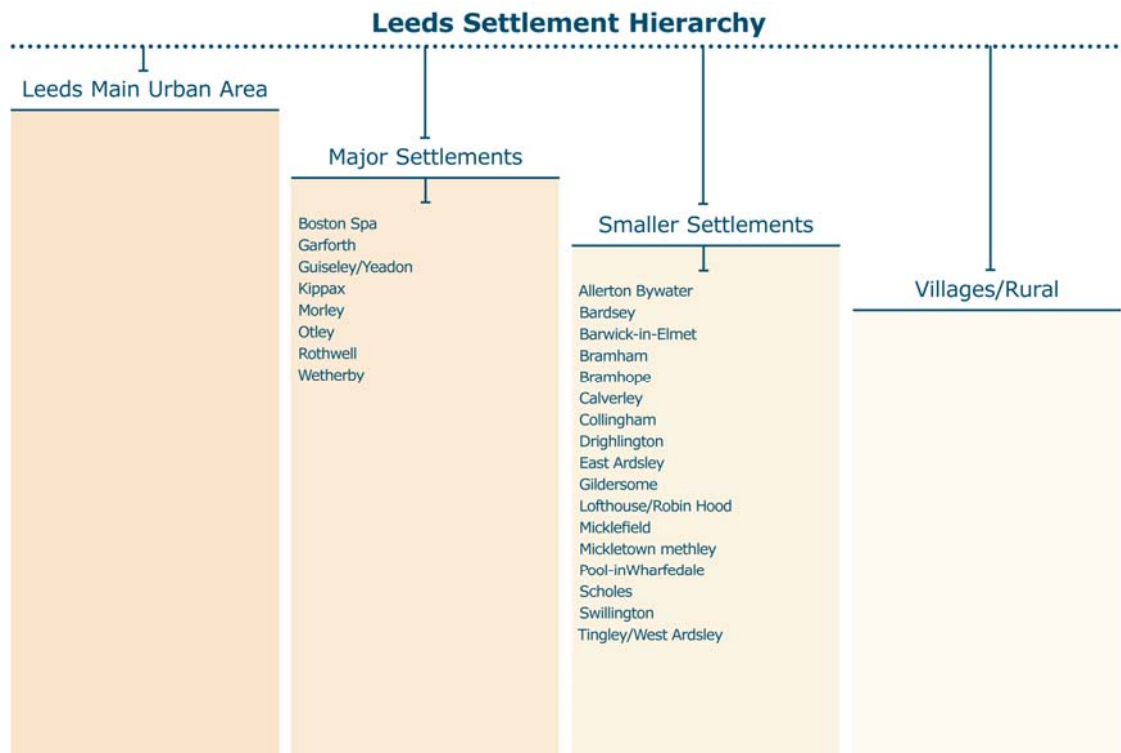
- 1.6 Following consideration by the Secretary of State (and under transitional arrangements in the preparation of the Local Development Frameworks), the City Council has “saved” a large number of Policies initially prepared as part of the Unitary Development Plan. The purpose of this is to maintain policy coverage, until UDP policies are eventually replaced by the LDF. The Core Strategy is therefore being prepared within this context. Where Policies need to be updated (due to new national guidance or as a result of the Regional Spatial Strategy), these will be addressed through the Core Strategy (and related documents). Where it is considered that ‘saved’ policies are still relevant and necessary in managing development, it is the Council’s intention that these should be retained. Cross reference is therefore made throughout this document to ‘saved policies’ and for clarity, a schedule is provided in Appendix 3, of UDP Policies the City Council wishes to continue to retain.

2. PROFILE OF LEEDS DISTRICT

An Overview of Leeds

Where are we now ?

- 2.1 Leeds a successful, aspiring and ambitious UK and European City, which is seeking to 'go up a league'. Leeds is the regional capital and main economic driver of Yorkshire and the Humber and has been identified as the Core City within the 'Leeds City Region' forerunner initiative. The Metropolitan District extends over 55,000 ha (217 square miles) and has major road and rail connections, to neighbouring local authorities, the City Region and to national networks.
- 2.2 Leeds District has a distinctive settlement hierarchy (see diagram below). The main urban area is the most significant part of the settlement hierarchy; it extends to 15,500 ha (28% of the District) and contains 77% of the jobs and 70% of the dwellings. With the City Centre at its heart, the main urban area contains a series of communities and neighbourhoods, which together form the main urban and suburban areas of the city. Surrounding this area are a number of free standing market towns (including Otley and Wetherby). As well as physical separation from the main urban area, the presence of town centres gives these settlements a degree of independence, which warrants recognition as the 2nd tier of the hierarchy. There are comparisons with the category of "Principal Town" in the Regional Spatial Strategy, although only Wetherby is so defined. There are then a number of smaller settlements identified because they have a population of at least 1500, a primary school and a shop or pub which make up the 3rd tier of the hierarchy. Finally, the extensive areas of countryside with small villages and hamlets make up the 4th tier of the hierarchy.



- 2.3 Complementing and overlaying this broad settlement hierarchy, is a hierarchy of town centres, local centres, and neighbourhood shopping parades, which provide

shopping, leisure and a range of other facilities. The longer term vitality of such areas is integral to the longer term development of sustainable communities across the District. At the 'hub' of this distinctive settlement pattern and hierarchy of centres, is the City Centre. The City Centre provides the strategic and commercial focus to the Leeds Metropolitan District and to the City Region as a whole. Over the last 10 – 15 years, the City Centre in particular has witnessed a major period of change. This has not only been demonstrated by the pace of development that has taken place but its increased economic role for jobs and skills. A major feature of this period has also been the high scale of residential development within the City Centre, together with an ongoing programme of the regeneration and renewal of infrastructure (including the public realm).

- 2.4 Based upon its unique characteristic of urban and rural areas, Leeds has developed as a dynamic, successful and aspirational City. These aspects in turn provide both longer term opportunities and challenges. Leeds is a growing City, which is trying to cope with increased demands for housing and employment, together with improved transportation. Whilst Leeds has achieved economic growth, the benefits of such growth have not been experienced across the City as a whole and major issues of regeneration and deprivation remain.
- 2.5 Leeds is also a multicultural City and the need to promote safe, healthy and harmonious communities remains a priority. Whilst recent housing growth in the City has addressed some housing needs, the need for affordable housing remains a major requirement. In recent years also, the need to adapt and mitigate to the consequences of climate change has become a more prominent issue, especially given the experience of major flooding events in Leeds. Within this context, the Core Strategy looks ahead to help shape the longer term economic competitiveness and quality of life, for all Leeds communities.

What do we want to achieve by 2026?

- 2.6 In providing a longer term planning framework for the District, the following ambitions provide a basis for managing change in Leeds. By 2026 Leeds Metropolitan District will have effectively managed a period of uncertainty as a consequence of the economic down turn, to continue to develop its role as a successful, attractive, resource efficient and liveable city, with improved quality of life. The District will continue to make a significant contribution to the prosperity and competitiveness of the Leeds City Region and the Yorkshire and Humber Region as a whole. The demand for new development will be accommodated in a sustainable way and delivered in a planned and managed way supported by the necessary infrastructure for regeneration and longer term growth. More sustainable patterns of living will be achieved largely via the enhanced role of the existing settlement hierarchy – with settlements which have a range of housing, jobs and services to meet local needs, appropriate to their size and function, and where other jobs and higher level services can be accessed conveniently by sustainable means of transport. The City will have developed and begun to implement practical means to adapt and mitigate to the consequences of climate change and ensure that the District is resilient to future changes. The City will have become a place resilient to change and a secure environment for longer term investment.

3. ISSUES FACING THE DISTRICT CHALLENGES AND OPPORTUNITIES - SUMMARY

Strategic Context

- 3.1 The Leeds Metropolitan District is a unique, distinctive and dynamic place. In reflecting these characteristics and in planning for the City's longer term needs and requirements, a number of key issues, challenges and opportunities have been identified. They are summarised below.
- 3.2 The 2008 mid year population forecast for Leeds is 770, 800 people. In age terms, the most striking feature is the high proportion of young people, reflecting the city's role as a major provider of Higher and Further Education. Around 28% of the population are aged 15 – 29, compared to 20% in this age group in England as a whole. In 2006, ONS estimated that 15.1% of the total resident population comprised people from black and ethnic minority ethnic communities, which was a rise of 5% from the 2001 Census.
- 3.3 Leeds has been an economic success in recent years and a time of boom and employment growth. Over the last twenty years, Leeds has created more jobs than any other major city outside London. A key to its success has been the strength and diversity of the local economy – and the key role of this in driving competitiveness across the wider region. It is still a significant centre for manufacturing, printing and publishing, although the vast majority of people in Leeds work in the service sector, many in finance, legal services and the creative industries. The public sector is also a major part of the local economy, alongside the higher education sector.
- 3.4 The Core Strategy is however being prepared during a time of economic turmoil in the UK and across the world. A slowing down of the economy has turned into a national and global recession, one of a different kind from those experienced in the previous 50 years. This has had a direct impact upon a range of economic sectors and the housing market. Whilst it is difficult to judge its severity, longer term impact and the consequences of wider economic changes outside the immediate control of the city, Leeds needs to draw upon its strengths, aspirations and opportunities to be a successful city of the future.
- 3.5 In terms of the immediate economic prospects for the city (and with the context of the city's emerging "The Leeds Agenda for Improving Economic Performance"), Leeds' firms increasingly need to compete effectively in a globalised economy by ensuring they can operate within a diverse economy, innovate, draw upon skilled labour, deliver 'smart growth', have a choice of well located sites and benefit from an efficient transport infrastructure - within 'a great place'. Changing economic conditions longer term will also mean that the city will need to be able to continue to adapt to the implications of wider issues such as climate change, energy supply and economic restructuring to remain competitive.
- 3.6 Although claimant unemployment overall has traditionally been relatively low in Leeds, there has been a marked increase with the onset of the recession. It is expected that the current increase in unemployment will decrease once the economic climate improves. However even during the strong economic climate there were a large proportion of people on workless, lone parent or incapacity

benefit. Unemployment within some inner city wards was measured at being seven times higher than in some outer wards, a figure which masked pockets of high unemployment on streets through the District. In addition, the average black and minority ethnic unemployment rate is twice that of the rest of the population, whilst among the Bangladeshi community it is four times the average rate. Through the City Council's Business Plan, the Community Strategy (Vision for Leeds) and a range of major regeneration and renaissance activities, the Council and its many partners are committed to reducing the gap between the most disadvantaged people and communities and the rest of the city.

- 3.7 Between 1996 - 2007, the Experian Business Strategies/Yorkshire Futures model, previously estimated an increase of 61,000 jobs, with a projection of a further 15,500 net additional jobs between 2007 – 2016 (such predictions will however need to be reassessed in the light of the current economic down turn). However, whilst job growth is positive for the city and region as whole, appropriate measures will need to be taken to ensure that local people are able to access local employment opportunities and that transport and related infrastructure is sufficient to support such growth. Nearly a third of jobs within the Metropolitan District are located in the City Centre, which is a significant destination for employment, shopping, tourism, higher education, and cultural activities. Within this context, the City Centre's financial and business services play a critical role in the overall economic life of the city (the sector across the Metropolitan District is the largest in the UK outside London). In 2008, it was estimated that approximately 15,000 people will live in the City Centre.
- 3.8 The international profile of the City Centre needs to be improved and more facilities of a regional and national significance need to be provided. Improvements are also needed to make the City Centre safer and welcoming to people of all ages, social and ethnic groups. In addition, physical links and 'connectivity' from the City Centre to adjacent communities needs to be improved so that the economic opportunities of the City Centre can be accessed more easily by neighbouring disadvantaged communities. Accessibility to other major centres of employment outside Leeds is also important, in reflecting the nature of the labour market across the City Region and beyond.
- 3.9 Prior to the current economic slow down, Leeds has experienced higher average house prices than the rest of West Yorkshire and house prices have risen rapidly in recent years. Across the city there issues of housing affordability and even in areas of lower demand, there have been house price increases.
- 3.10 Leeds lies at the 'crossroads of England' where the M1 and A1 cross the M62, and Leeds City Station is at the centre of a regional rail network with excellent rail links to London. Facilities at Leeds-Bradford International Airport have improved, more European destinations are available and passenger numbers are projected to double by 2020. However, a well connected transport system is vital to the City's continued success, including improved public transport surface links to the Airport.
- 3.11 Leeds has a diverse and attractive environment, with substantial tracts of countryside, parks and greenspace, together with a large number of Conservation Areas, which reflect the city's rich and diverse heritage. The protection and enhancement of the built and natural environment is fundamental to the city's future

competitiveness and quality of life, and a healthy and liveable city for all should be promoted. Areas where environmental conditions are poor need to be tackled and Leeds must address and adapt to the long term consequences of climate change.

- 3.12 Leeds has high quality educational opportunities provided by the University of Leeds, Leeds Metropolitan University, three other Higher Education Institutions (including Trinity & All Saints College, which is shortly to attain 'University status'), five Further Education Colleges, its schools and its training providers. Standards in primary schools are amongst the highest in major cities, and the city's secondary schools are achieving high standards of excellence. However, approximately 10% of the working population living in Leeds have no qualifications and not enough people are reaching their educational potential (the Annual Population survey gives a figure of 17.1% of 16 – 19 year olds without qualifications in 2008 – a figure slightly higher than the UK's and equal to the region's. Addressing such issues is therefore essential in ensuring the longer term development of the city, the establishment of a knowledge economy and the promotion of sustainable communities.
- 3.13 Clearly the preparation of a longer term spatial plan and development strategy for the city, will not only need to manage immediate issues linked to economic change and uncertainty but put in place a longer term framework. This will plan for economic competitiveness, urban regeneration, the protection and enhancement of the city's distinctive characteristics and the delivery of comprehensive and resilient infrastructure.

How can we...?

- *Deliver major opportunities for regeneration ?*
- *Continue to develop the role of the City Centre ?*
- *Maintain our distinctive settlements ?*
- *Meet the future challenges of a growing city and cope with the increased demands for housing and employment ?*
- *Find suitable locations for development ?*
- *Build on our proud industrial heritage through protecting the built legacy and also adapting to changing economies ?*
- *Maintain and enhance our position as a major UK city region economy, including providing higher education and training opportunities, to become a truly international city ?*
- *Improve transportation and public transport to reduce both current and future congestion and improve sustainability ?*
- *Address the long term consequences of climate change ?*
- *Protect and enhance the green corridors and Green Infrastructure, which extend into the main urban area ?*
- *Protect and promote biodiversity ?*
- *Address the real dangers of flooding ?*
- *Meet the needs of our diverse population ?*
- *Work with other authorities and settlements as the sub-regional capital of the Leeds City Region ?*

Core Strategy Evidence Base

- 3.14 In order to provide a sound basis upon which to prepare the Core Strategy, the City Council has drawn upon many sources of information and data, ranging from demographic statistics to commissioned reports, such as housing supply, demand and markets, employment land needs, flood risk across the District, climate change issues and drainage.
- 3.15 The comprehensive coverage of this evidence base ensures that the Core Strategy's vision, spatial objectives and policies address those issues and conditions facing Leeds. Annual monitoring of the changes occurring in Leeds will identify whether the objectives of the Core Strategy are being achieved, where more work needs to be done to reach goals and targets, and where changes to policy may need to be considered. A comprehensive list of the more substantial evidence base material considered in developing the Core Strategy, is found in Appendix 2, and information on the monitoring of the Core Strategy will be further developed.

How Earlier Consultation has Influenced the Core Strategy

Core Strategy – Issues and Alternative Options

- 3.16 Within the context of the above evidence base, the preparation of this paper, has been informed by initial consultation in autumn 2006 and the Issues and Alternative Options consultation (October – December 2007). As a basis for wider engagement and comment, a series of questions for consultation were prepared, which centred upon a number of interrelated themes. The key responses to these questions are summarised in Appendix 4. More detailed information can be obtained from the Core Strategy Issues and Alternative Options Report of Consultation (September 2008).

4. VISION FOR LEEDS

Vision for Leeds & Spatial Vision for the Core Strategy

- 4.1 In responding to the issues and challenges set out above, the Core Strategy presents an overall spatial plan for the District for the period to 2026. Central to the preparation of the 'Preferred Approach', is the need for the strategy to be robust and flexible, in meeting the city's needs now and in the future. Consequently, the overarching approach of the Core Strategy is to ensure that Leeds continues to develop as a successful and thriving European city, through the provision of a framework which promotes:
- A competitive economy with a skilled labour force
 - A healthy and socially inclusive population
 - Quality of place and environment
 - Innovation and resource efficiency
 - Adaptation to climate change
 - Resilience to unforeseen impacts
 - The delivery of physical and community infrastructure.
- 4.2 The preparation of the Core Strategy is set within the context of national and regional planning policies and the preparation of the evidence base for the Leeds LDF. At a local level, the Regional Spatial Strategy and Community Strategy (Vision for Leeds) are especially relevant. These set an overall direction and priorities for change and against this framework, a key purpose of the Core Strategy is to deliver these priorities, through the planning process at a local Leeds level.
- 4.3 At the time of preparing the 'Preferred Approach', a review of the Community Strategy is underway. The current strategy however, sets out key long term ambitions for the overall direction of Leeds, as a sustainable and successful place. These are:
- Going up a league as a city,
 - Developing Leeds' role as the regional capital,
 - Narrowing the gap between the most disadvantaged people and communities and the rest of the city.
- 4.4 The Core Strategy shares, supports and seeks to enhance this overall Vision for Leeds and gives direction to the development and infrastructure needed to deliver the spatial aspects of the Community Strategy up to 2026. It also takes into account the spatial implications of other plans, strategies and programmes at a regional, sub regional and local level, including those dealing with sustainable development, renaissance, regeneration, affordable housing, transport, investment planning, health, culture and community safety. In supporting the delivery of the Vision for Leeds, the Spatial Vision for the Core Strategy is:
- “For Leeds to be a distinctive, competitive, inclusive and successful city, for the benefit of its communities, now and in the future.”**
- To be achieved through:
- The continued regeneration & renaissance of the main urban area (including the City Centre) and settlements,

- Meeting the need for homes and economic development,
- Protecting & enhancing the distinctiveness of the built and natural environment,
- Adapting to Climate Change,
- The provision of physical & community infrastructure.

4.5 In delivering the Vision for Leeds priorities through the Core Strategy, by 2026 Leeds will:

'Going up a League & developing Leeds role as the regional capital'

→ Be a place of "first choice" for investors, with the economic and regional "offer" of the City Centre maintained and enhanced, supported by a wide portfolio of good quality land and premises for employment uses, in strategic locations across the District.

→ Within the context of international, national, city region and local markets, have a competitive, innovative and enterprising economy (including a strong cultural offer, 'green' / low carbon business, the continued development of the higher education and 'creative' industries sectors), low unemployment and good prospects for further job growth.

→ Priority regeneration areas will be transformed, including the City Centre (incorporating areas south of the River Aire and linked to the (lower) Aire Valley - the delivery of an 'urban eco settlement'), Leeds/Bradford Corridor, the West Leeds Gateway, East and South East Leeds (EASEL), Beeston Hill and Holbeck, and South Leeds (including Middleton), as thriving communities in which to live and work.

→ Achieve the on going transformation of the (lower) Aire Valley into a place for innovation in the delivery of a vibrant sustainable residential and commercial community (including the delivery of an 'urban eco-settlement'), within the wider 'green' setting of the valley.

→ Maintain and enhance the role of settlements and the town and local centres within them, to ensure that their viability is secured by an appropriate scale and range of uses as vibrant hubs for their local communities.

→ Have sustainable and resilient infrastructure, including significantly improved surface transport links to Leeds Bradford Airport.

'Narrowing the Gap'

→ Help secure the renaissance of the City Centre 'Rim' resulting in urban renewal, 'greening' and improved physical connectivity.

→ Be a place where people are able to realise their full potential, have good health, access good quality homes, jobs, and education, and enjoy a good quality of life.

→ Have a range of employment premises located near or are highly accessible to where people live.

→ Have a range and choice of high quality affordable housing.

→ Have a phased approach to longer term housing development and growth, to ensure that priorities for urban renaissance and renewal and the needs for mixed and balanced communities are met.

→ Ensure that, where new housing growth areas are needed, they have been ‘woven’ into the City and are planned as sustainable communities, accessible to public transport provision, green infrastructure and community facilities.

‘Environmental Sustainability’

→ Have an integrated network of Green Infrastructure across the District, which enhances the setting of places (in and around settlements) and brings a sense of the ‘countryside’ and ‘openness, within them.

→ Continue to manage and adapt to the consequences of climate change, including heavy rainstorms through improved management of surface water and the completion of the Flood Alleviation Scheme along the River Aire.

→ Manage natural resources and waste in a resource efficient and sustainable manner, supported by the necessary local infrastructure.

→ Have a significantly improved and integrated network of public transport provision and opportunities for walking and cycling.

→ Be internationally recognised in leading the way in terms of sustainable development (including carbon reduction and resource efficiency) and high quality design.

→ Renewal energy technologies will have been delivered; to make a significant contribution to the heat and power supply needs of local communities.

Strategic Themes and Spatial Objectives

4.6 As a framework to deliver the Regional Spatial Strategy and Vision for Leeds priorities, the ‘Preferred Approach’ identifies a series of interrelated themes. These provide a basis for Leeds to enhance its role and character as a **Distinctive Place** and longer term strategy for regeneration and growth in **Shaping the Future**. These themes are supported by a series of interrelated Spatial Objectives, which in turn provide a framework for the strategy and policy approaches, described within each theme.

A.	<u>LEEDS – A DISTINCTIVE PLACE</u> <ul style="list-style-type: none"> • Green Infrastructure • Sustainable Communities
ST. 1	Green Infrastructure <i>To protect, maintain and enhance the distinctive setting and character of Leeds through the provision of a comprehensive network of Green Infrastructure (and the Natural Environment) via</i>
GI & NE 1.	The protection and enhancement of the countryside, rural landscape, the setting of the main urban area and freestanding settlements from the adverse impacts of development.
GI & NE 2.	Development, which respects and is integrated within a network of Green Infrastructure that is planned and managed.

ST. 2	Sustainable Communities <i>Support the provision of Sustainable and inclusive Communities through:</i>
SC 1.	The promotion of the City Centre and the distinctive Leeds main urban area (as the key component) and settlement hierarchy (including the identification of town and local centres within them) as a focus for shopping, economic development and local facilities, urban renewal and renaissance, mixed and cohesive communities, which maximise opportunities for walking and cycling.
SC 2.	The improvement in provision of a wide range of high quality health, education, cultural, and leisure facilities, as the focus for communities, and with extended community use and linkages.
SC 3.	The creation of new buildings and spaces around them, which are of high quality and enhance the local environment in providing positive and distinctive character, a strong sense of place and allow the wider connectivity and accessibility of areas.
SC 4.	New buildings and places, which are designed to meet sustainable design and construction standards (including zero carbon development and by minimising the use of resources and waste).
SC 5.	The conservation and enhancement of the historic environment and built heritage of the District.
B.	<u>SHAPING THE FUTURE</u> <ul style="list-style-type: none"> • Managing the Needs of a Growing City • Managing Environmental Resources • A Well Connected City
ST. 3	Managing the Needs of a Growing City <i>To manage the needs of a growing city, the Core Strategy needs to:</i>
MNGC 1.	Achieve a balance between a growing population and the creation of jobs, against a mix of residential, employment, community and other local services, that together help create a well served community, capable of providing locally for many of its needs. Through this approach, achieve the regeneration of existing communities and the development of new places, which all has their own identity and sense of place.
MNGC 2.	Plan for a diverse and competitive economy, which makes best use of land and premises across the District, in locations (including the City Centre), which are highly accessible to the community and wider labour market via sustainable forms of travel.
MNGC 3.	Place strategic emphasis upon making the best use of previously developed land and vacant or underused building, to help regenerate urban areas (including identified priority areas) and the safeguarding of the general extent of greenbelt and open countryside. Within the context of this overall strategy, plan for longer term housing growth requirements.
MNGC 4.	Provide sufficient affordable housing and housing supply, supported by the necessary infrastructure.
MNGC 5.	Help deliver the renewal or redevelopment of the housing stock, in providing a mix of housing types, sizes and tenures that can meet the full range of residents' needs.
ST. 4	Managing Environmental Resources <i>In safeguarding the environment of the District, the Core Strategy needs to:</i>
MER 1.	Protect natural habitats and take opportunities to enhance biodiversity.
MER 2.	Promote development that respects environmental limits, mitigates and adapts to the consequences of climate change (including minimising flood risk), protects the high quality built and natural environment of the District and protects air and water quality.

MER 3.	Promote opportunities for low carbon and energy efficient power (and heat) supply.
MER 4.	Make efficient use of natural resources (including minerals) and the effective minimisation and management of waste.
ST. 5	A Well Connected City <i>In the delivery of an accessible and integrated transport system to support communities and economic competitiveness, the Core Strategy aims to:</i>
WCC 1.	Facilitate a good choice of high quality and easy to use sustainable forms of transport to serve developments that generate significant demand for movement.
WCC 2.	Ensure that development occurs in locations that are currently, or will be, accessible by public transport, walking and cycling.

5. STRATEGIC THEMES

A. LEEDS - A DISTINCTIVE PLACE

(i) GREEN INFRASTRUCTURE (AND NATURAL ENVIRONMENT)

Green Infrastructure

- 5.1.1 Integral to achieving the city's longer term aspirations for regeneration and development, is the need to make Leeds resilient to future climate change (Appendix 5 and Strategic Theme (iv), Managing Environmental Resources). Central to this is the importance of identifying, linking and extending Green Infrastructure and increasing the amount, distribution and accessibility of greenspace.
- 5.1.2 A key strategic principle in the adopted UDP is that greenspace is protected and enhanced as an important land use in its own right in conferring amenity, quality of life and a sense of identity to established communities and future growth areas. Consequently, 'saved' policies in the UDP not only protect this basic resource (Policy N1 and N1A), but also express a set of minimum standards, which act as targets to guide the provision of new greenspaces (Policy N2). In addition saved Policy N4 ensures that the need for greenspace is addressed in considering proposals for residential development in accordance with the hierarchy set out in Policy N2.
- 5.1.3 However, as Leeds develops it will also need to extend both its conventional infrastructure and its green infrastructure at a level that keeps pace with the number of people living and working in the District to ensure that a decent quality of life can still be provided for everybody. Leeds' distinctive landscape character needs to be respected, conserved and enriched in meeting the challenge of a growing city. Therefore a key challenge for the Core Strategy is to manage growth in ways, which maintain the setting of Leeds within an attractive network of connected greenspaces that enhance its environment and distinctiveness. This means that Green Infrastructure must play a crucial role in shaping the future pattern of growth in Leeds.

What is meant by the term Green Infrastructure?

- 5.1.4 Green Infrastructure is defined as:

"The network of multi-functional green spaces, both urban and rural, which includes protected sites, woodlands, nature reserves, river corridors, public parks and amenity areas, together with green linkages. It extends from urban centres through green corridors to open countryside and supports the natural, recreational and ecological processes which are integral to the health and quality of life of sustainable communities".

- 5.1.5 This definition is useful because it highlights that many different uses take place in Green Infrastructure (GI) and that it is the green backdrop against which all other activities take place. It also acknowledges that GI is not just about 'honey pots' (areas like national parks and AONB) but that it is about networks of greenspaces and habitats and how they function.

- 5.1.6 The term “Green Infrastructure” is different from Green Belt. Whereas the Green Belt essentially helps to prevent the uncontrolled spread of development and avoid the coalescence of settlements, by comparison, GI is the strategic networks of accessible, multi-functional sites (including playing fields, parks, woodlands, informal open spaces, nature reserves and historic sites) as well as linkages (river and canal corridors, floodplains, wildlife corridors and greenways that penetrate into and through the developed areas from the countryside. GI also includes the distinctive landscapes which contribute to the character of Leeds, maintain the District’s biodiversity and environmental quality and contribute to people’s sense of well being.
- 5.1.7 Although GI is relevant at all spatial levels, in the context of the Core Strategy it is confined to strategic areas and sets the scene for the growth of Leeds to be based upon a sustainable approach to development. GI networks operate across administrative boundaries, and linkages between areas, corridors and networks should be maintained and strengthened in order to:
- Allow the movement of people and wildlife through linear ecosystems.
 - Improve accessibility via urban greenspaces to the countryside for people who live within the main built up areas.
- 5.1.8 Not all of Leeds’ GI is easily accessible and therefore one of the key objectives of the Core Strategy is to improve people’s access, wherever they live, to a network of greenspaces, including major city parks, green corridors, river and canal corridors, nature reserves and woodlands.
- 5.1.9 The network of Public Rights of Way (PROW) represents the arteries that help people access the countryside and urban greenspaces, linking people with place and linking urban to rural. Leeds has a total path network of 799 km (footpaths, bridleways and byways) plus a number of ‘permissive’ paths that enhance this network. Included within this total are key strategic routes (such as the Leeds Country Way), local recreational routes (such as the Meanwood Valley Trail) and open access land (total 350 ha.) including some Woodland Trust sites.
- 5.1.10 The Council has prepared a draft Rights of Way Improvement Plan which was consulted on between July and October 2008. This sets out areas for consideration and improvement across the rights of way network over a 10 year period. This includes a programme to complete the Definitive Map for Leeds, the legal record of public rights of way. There is therefore a strong and interdependent relationship between the need to protect, enhance and add to the GI and the corresponding need to support the improvement of the PROW network in planning the future of Leeds at all spatial levels.
- 5.1.11 GI also offers opportunities to meet requirements under PPS9 para 12, to “...maintain networks (ecological) by avoiding or repairing the fragmentation and isolation of natural habitats through policies in plans. Such networks should be protected from development, and, where possible, strengthened and integrated into it (the development)”. Many sites and species have become isolated in the past through development and the ecosystem function such habitats can offer has been lost. A GI approach can enable some of these functions to be restored and their isolation reduced.

The role of GI in promoting improved health and well-being

- 5.1.12 Protecting and enhancing the natural environment, together with improving access to open spaces for formal and informal recreation, is fundamental to people's health and sense of well being. The key message in the Government publication 'Healthy Weight, Healthy Lives: A cross Government Strategy for England – Jan.2008', is that people need to build physical activity into our lives more than at present:

“Government, business, local communities and other organisations will support this by creating urban and rural environments where walking, cycling and other forms of physical activity, exercise and sport are accessible, safe and the norm”. “Local authorities have an important contribution to make in their ‘place- shaping’ role as planning authorities and working in local partnerships with other agencies”.

- 5.1.13 The role of the Core Strategy is therefore crucial in protecting and promoting GI as a way to help deliver this, from the 'headline ' strategic vision through to ensuring that planning applications for new developments take into account the need for people to be physically active as a routine part of their daily life.

Mapping the Green Infrastructure

- 5.1.14 Map 1, shows the broad strategic patterns of Green Infrastructure highlighting the rural/green context of the Leeds District and how it relates to adjoining local authority areas. It demonstrates the importance of the main green corridors that reach into the main urban areas and the smaller connecting greenspaces that are important in facilitating community access. The map also points towards where the green network needs to be strengthened to cover gaps or missing links.
- 5.1.15 The GI at this strategic level includes natural and managed green areas in both urban and rural settings. It also includes the strategic connections between green areas for the benefit of people and wildlife. However, GI does not have to be accessible to people to be of value. The key areas of Strategic Green Infrastructure in Leeds are:
- The river valleys of the Aire and Wharfe and associated functional floodplain.
 - The limestone ridge that runs down the eastern part of the District, that gives rise to a distinctive landscape, on either side of the ridge, settlements with a particular character and a predominance of woodlands.
 - Areas of woodland, both public and private, of 2 hectares or more in size.
 - Rural North Leeds, which stretches into the Nidderdale Area of Outstanding Natural Beauty (AONB).
 - The strategic separation between Leeds and Bradford.
 - The sub-regional green belt areas, which penetrate the built up areas in South Leeds.
 - The relatively small section of the Hawksworth Moor Special Protection Area in the NW part of Leeds, which leads into the Bradford District.
 - Major urban parks and country parks.
 - Tributaries along the Wyke Beck Valley, Meanwood Beck, Gledhow Valley and Tong Cockersdale Valley and the associated functional floodplain.
 - The Kirkstall Valley and Upper Aire, including the West Leeds Country Park and Kirkstall Valley Park.
 - The wetland areas along the river and canal corridor in SE Leeds, which are of sub-regional importance as bird reserves.

- 5.1.16 The inclusion of areas as forming part of the GI does not necessarily mean that no development can take place in those areas. In fact, housing growth may provide a means to ensure that GI can be delivered and/or enhanced. The Core Strategy identifies areas, such as the Lower Aire Valley, where housing growth and GI overlap and the Core Strategy therefore provides policy guidance on how the housing growth can be delivered in such a way as to respect and enhance the GI.
- 5.1.17 Such an approach could also be used to 'retrofit' GI enhancement through future development within the existing urban area. For example, in areas where the chain of greenspace is broken by areas of built development or private open land, the Council will seek to achieve provision for one or more of the corridor functions when any planning proposal is put forward. In this way developments can deliver GI in a more holistic and strategic manner. A description of the broad component landscapes that make up the strategic GI across Leeds MD is included with Appendix 6. These areas are important in their own right but also for the way in which they inter-connect and provide the network of accessible greenspaces that provide the means for people and wildlife to move through the built up area and link up with the countryside. The Council will therefore seek to protect and enhance these spaces through development control, the creation of open space as part of new development and through developer contributions.

Corridors within the Urban Areas

- 5.1.18 These are a complex network of green areas, which run through the urban areas, which provide important local 'breathing spaces' and amenity areas. One of the key distinguishing features of Leeds is the way in which the countryside runs into the main built up areas along corridors and valleys. These corridors are important for wildlife but they also enable local communities to access greenspace for recreation and exercise close to where they live. In a major city like Leeds, these corridors are also extremely valuable in facilitating accessibility between the main built up area and the surrounding countryside.
- 5.1.19 It is considered that there are important opportunities to enhance the GI within and around such corridors, close to where some of the greatest pressures for development are. The character and value of this GI helps to resist inappropriate development and helps to shape the pattern of growth by incorporating GI requirements. Key opportunities to enhance the GI are:
- Strengthening the lower Aire Valley as a series of open spaces and wetland habitats of sub-regional importance.
 - To 'green' Leeds City Centre and find ways to continue green corridor links into the heart of the city, using the river Aire and canal waterways corridor as a key linking element.
 - The West Leeds Country Park, Kirkstall Valley Park and Aire Valley Leeds
 - The Wharfe Valley
 - Wyke Beck Valley
 - Woodhouse Ridge
 - Meanwood Valley
 - Tong Cockersdale
 - Gledhow Valley

Policies to Protect and Enhance Green Infrastructure

POLICY G1: STRATEGIC GREEN INFRASTRUCTURE

The Strategic Green Infrastructure for the Leeds District is defined on the Key Diagram. Within these areas the Council will safeguard and, in partnership with others, seek ways to enhance the following key corridors for wildlife and amenity:

- **Upper Aire Valley, along the River and Canal corridor and including the West Leeds Country Park and Kirkstall Valley Park**
- **Aire Valley Leeds**
- **The Wharfe Valley**
- **Wyke Beck Valley**
- **Woodhouse Ridge**
- **Meanwood Valley**
- **Tong Cockersdale**
- **Gledhow Valley**

5.1.20 As stated in above, the inclusion of an area within the defined GI does not necessarily mean that no development can take place in those areas, although development may be precluded by other policy designations, including Green Belt and Greenspace. Clearly, each constituent part of the GI has its own individual character and tolerance to accommodate sympathetic development of an appropriate scale. Some parts of the GI have very limited or no potential for development, whereas in others, such as the (lower) Aire Valley, carefully considered housing growth may provide a means to ensure that GI can be delivered and/or enhanced as part of a comprehensive scheme for the regeneration of this area. Therefore;

POLICY G2: DEVELOPER CONTRIBUTIONS FOR GREEN INFRASTRUCTURE

Where a level of development is considered to be acceptable within or adjoining areas defined as Green Infrastructure on Map 1, the Council will seek developer contributions to improve the quality of the Green Infrastructure and/or to extend it in order to fill in gaps in important corridors, including extending green corridors into Leeds City Centre.

Managing Future Growth

5.1.21 The Leeds District faces some major challenges in accommodating housing growth and other development needs commensurate with its role at the heart of the City Region. Saved UDP policy N4 ensures that the need for greenspace is addressed in considering proposals for residential development in accordance with the greenspace hierarchy set out in Saved Policy N2. The Core Strategy, in section (iii) Managing the Needs of a Growing City, puts forward a proposal for dealing with development requirements, by identifying a longer term strategy for regeneration, housing growth and economic development. This scale of development creates an enhanced requirement for green infrastructure, i.e. not merely useable greenspace which is provided as part of a site's layout and design but demonstrates how development can be integrated with the existing built up area, existing green corridors and, where appropriate, the surrounding countryside, with a mix of new multifunctional greenspace and woodland.

5.1.22 Therefore, delivering housing growth in this area(s) is contingent upon the need to fully incorporate additional green infrastructure and to take up the opportunity to improve the quality of the interface between the built up areas and the surrounding countryside, as well as improve people's access to a wider network of greenspaces. Advice about the type of the greenspace needed will be given by the City Council at an early stage in the development process, to ensure it can be integrated into the design process.

POLICY G3: MAJOR GROWTH AREAS

Major areas of urban renewal and infill, urban extensions and settlement expansion will need to provide greenspace consistent with the standards set out in 'saved' Policy N2, that can be used for formal and informal recreation in order to promote healthy lifestyles, help to manage climate change and enhance nature conservation. In addition, developers will be required to demonstrate that their proposals can be successfully assimilated into the adjoining green infrastructure and, where appropriate, accommodate improved links for people to access to the wider greenspace areas and open land.

Landscape Character

5.1.23 The descriptions of the principal components of Leeds' landscape character areas (see Appendix 5.), illustrate the diversity and intrinsic attractiveness of much of the District for both people and wildlife. Having such quality landscapes so close to a very large population is clearly a key attribute. These Special Landscape Areas or 'distinctive landscapes' are already protected in the UDP by 'saved' policy N37 and some of these areas fall within the areas of multi-purpose Green Infrastructure. However, there are a number of key components of Leeds' landscape character and natural habitats, which the Core Strategy can help to safeguard and enhance.

Natural habitats

5.1.24 Green infrastructure is essential to ensure that wildlife species can flourish because it helps to ensure that habitats do not become isolated and fragmented. Leeds is currently mapping its Habitat Network and managing the need for development and its potential impact on identified Habitats will be an important consideration.

POLICY G4: THE LEEDS HABITAT NETWORK

Development will not usually be permitted, which would have a significant adverse impact on the integrity and connectivity of the Leeds Habitat Network. Proposals for development will be required to demonstrate a positive contribution to the habitat network through habitat protection, creation and enhancement, or through a financial contribution towards such works. These will be secured through planning conditions and obligations.

Trees and Woodland in Leeds

5.1.25 Information held by West Yorkshire Ecology (2003) show that there are currently 3,660 hectares of woodland of over 2.0 ha. within the Leeds District, representing 6.45% of the land area. Within the UK, woodland cover is currently a little over 12%, closer to 8.4% for England. However, if woodland areas of 0.1 ha and above are taken into account, this puts the total area of woodland at a little over 4,450 ha. or 8.06% of the Leeds area. These woodlands are predominantly mixed broadleaves (95%).

5.1.26 A little over 1250 ha (2.0 ha and above) is owned and managed by the City Council. These woodlands vary in size and complexity, from the large estates found at Temple Newsam and Chevin Forest Parks, to small, urban woodlands such as Skelton Wood in north east Leeds. It is an aspiration of the City Council to increase the amount of woodland cover for the benefit of both people and wildlife as well as improve landscape quality. Based upon research carried out by the Woodland Trust, ideally everyone should have access to:

- a minimum of 2.00ha of woodland within 500m of where they live;
- a minimum of 20.0ha of woodland within 4km of where they live

If this is translated to the Leeds context, there is a need to:

- Increase small woodlands (2.0ha+) by a total of 577ha. (approx. 288 new woods if all were to be 2.0ha. in size.
- create one new large woodland (20 ha. in size) within 4 km of where people live.

5.1.27 If this is applied to the Leeds District it would mean an increase in woodland cover of approximately 600ha, a 16.5% increase on current cover taking the total area up to 4,260 ha (or 7.5% of the land surface of Leeds). This represents a very ambitious target, creating on average 30 ha a year for 20 years and-it takes no account of the need to increase the urban tree population, such as individual trees, including street trees, and small groups. However, given that tree and woodland planting will help the City to respond to climate change and flood alleviation, as well as improve biodiversity and levels of amenity, it is considered that a specific target is required. Priority will be given to bringing forward planting sites of woodland blocks, copses and linear tree belts in areas where:

- there is a local marked absence of woodland
- it would link existing isolated small woods and associated valuable habitats
- it would enhance the landscape character or screen negative views.

5.1.28 The Council is consulted on Forestry Commission felling licence applications. Where licence applications for felling and/or thinning, would detract from landscape character, significantly affect biodiversity or do not include supportable proposals for replanting/future management, the City Council will make representations requiring amendment or recommend refusal. Therefore;

POLICY G5: WOODLAND

The Council will on its own initiative and through the development process, work towards increasing appropriate species of woodland cover in the District (from 6.45% to 7.5%,) by 2026. This will include planting in both urban and rural areas and partnership with the Forestry Commission, Natural England and landowners, to help deliver this.

5.1.29 Existing trees and woodland can be a feature of windfall and allocated development sites. They may have become local landmarks and part of the distinctive character of the local area. To conserve these local features and integrate new development into the receiving landscape, such features should be conserved where possible (subject to a condition survey), protected properly during construction and their future management catered for, as part of the development process, where not included in individual curtilages. Development should be at appropriate distances from retained trees to ensure that they survive in a healthy condition and do not

become a nuisance to future occupiers. Within this overall context, areas of Ancient Woodland and veteran trees, are also significant in contributing towards local distinctiveness, amenity and biodiversity.

POLICY G5A: TREE PRESERVATION ORDERS, PLANNING CONDITIONS AND LEGAL AGREEMENTS

Tree Preservation Orders, Planning Conditions and Legal Agreements, will be used, as appropriate, to ensure that existing trees are protected and the future management of woodland is supported, where appropriate, by the creation of Management Companies or the ownership transferred to the City Council (or a registered organisation), with an adequate commuted sum.

POLICY G5B: ANCIENT WOODLAND AND VETERAN TREES

Development, which would result in harm to, or the loss of Ancient Woodland and Veteran Trees, will be resisted.

Wetland Nature Reserves

- 5.1.30 The wetland reserves of Fairburn Ings (located just outside the Leeds boundary in Selby District), and the former open cast site at St. Aidan's are already wetland bird reserves of sub-regional importance. Skelton Lake and the recently established Rothwell Country Park, provide an opportunity to improve public access, together with other greenspaces/wetland areas that may emerge in the context of the Aire Valley Leeds (AVL) Area Action Plan, in addition to enhancing the broader green infrastructure and to fully integrate this with the significant growth that is planned for this part of the Aire Valley. The aim is to ensure that the area's green infrastructure and 'blue' assets (lakes, wetlands, river and canal) are fully integrated into emerging plans for this new mixed community.

POLICY G6: LOWER AIRE VALLEY

The Council will support the development of a network of wetland nature reserves and complementary Greenspaces within the Lower Aire Valley, in order to provide a habitat for wildlife and an amenity for local communities including the adjoining area (AVL) of significant housing and employment growth.

Natural Greenspaces

- 5.1.31 The City Council is currently completing a Greenspace Audit (PPG 17) and future Needs Assessment. Within the wide context of greenspace and the natural environment, woodlands are an integral part of a much larger element of natural and semi-natural greenspaces, which also include meadows, wetlands; open running water and naturally reclaimed quarries. The fact that access to the 'natural world' improves people's health and well being is the basis of Natural England's 'Accessible Natural Greenspace Standard (ANGSt). This advocates that every home should be within 300m of an accessible greenspace of at least 2.0ha. and one 20ha. site within 2km of home. More strategic ANGSt targets suggest that there should ideally be one accessible 100ha. site within 5 km and one 100ha. site within 10 km. Whilst these targets are not easy to achieve the City Council supports them and consequently, will take them into account in planning the future growth of the Leeds District.

POLICY G7: ACCESS TO 'NATURAL' / 'SEMI NATURAL' SPACES

The City Council will take Natural England's ANGSt standards into account, in reviewing and developing standards for Greenspace, natural areas and woodland/Green Infrastructure targets, following conclusion of the PPG 17 Audit, the Council's objective will be to maximise people's access to natural and semi natural spaces in planning the future regeneration and growth of the District.

(ii) SUSTAINABLE COMMUNITIES

- 5.2.1 Within the context of long standing commitments for the regeneration and renaissance of Leeds, the Vision for Leeds and the RSS, a fundamental strategic priority of the Core Strategy, is to ensure that Leeds has sustainable communities, which offer a high quality of life and strong sense of place for the people who live and work within them. This is integral to the overall health and prosperity of the District. This means that the physical aspects of development must reflect community needs, including the provision of modern forms of retailing, services, and facilities in locations, which are accessible to all sections of the community via sustainable transport methods. In supporting this approach, the Core Strategy needs to direct and take into account the priorities for regeneration and urban renaissance across Leeds.
- 5.2.2 Within the above context, the establishment of the Homes and Communities Agency (HCA) has given renewed impetus to urban renewal and housing improvement initiatives (as well as supporting Affordable Housing). In addition, within the context of city region proposals, the City Council is seeking to progress “Urban eco settlement” opportunities within the city (linking south of the City Centre and the lower Aire Valley), as a basis for area based regeneration, housing growth, economic development, higher standards of building design and local sustainability. Within this overall context, there is also wider support for major partnership initiatives to tackle ‘falling housing market’ areas and the need to improve the quality of the housing stock in areas such as East and South East Leeds (EASEL). Such approaches are not only consistent with the overall, approach of the Community Strategy but also the Regional Priority Areas (Policies LCR1 and LCR2), the Role of Regional Cities and sub Regional Cities and Towns (Policy YH4), Previously Developed Land targets (‘at least 65% of housing development on brownfield land’ Policy H2, Location of Development on reused and previously developed land Policy YH7), Housing priorities (Policy H3) of the Adopted RSS.

Regeneration and Renaissance

- 5.2.3 An important objective of the spatial requirements of the Core Strategy is to consider the need to plan regeneration and renaissance comprehensively. With a wide range of partners and within the context of the UDP Review, Vision for Leeds, and the Council’s emerging Regeneration Strategy, the City Council has a long term commitment to delivering a Renaissance Framework for Leeds. This Framework, the Core Strategy and the LDF as a whole, provides a context within which partner organisations and investors can work when making investments in the sustainable development of the city. Involvement and ownership of regeneration plans by local communities is also essential.
- 5.2.4 Existing areas in Leeds where regeneration is a priority are generally characterised variously by high levels of deprivation, unemployment, low levels of opportunity and aspiration, poor condition and choice of housing, poor health, unattractive environments, a lack of private investor interest, and areas which contain large areas of derelict or contaminated land.
- 5.2.5 In addition, new and redeveloped areas of housing cannot be viewed separately from the necessary infrastructure requirements for mixed and sustainable communities. New development puts increased pressure on local services

especially in residential areas, so it is important that the planning of projects includes an assessment of links with jobs, transport, the environment, education, health care, and retailing. In line with the national and regional policy base, the reuse of previously developed land (including the remediation of contaminated land) is also one of the key priorities of the Core Strategy and an integral aspect of regeneration.

- 5.2.6 The West Leeds Gateway, Little London, East and South East Leeds (EASEL), Beeston Hill and Holbeck, the Leeds Bradford Corridor, and South Leeds (including Middleton), are a grouping of urban areas, which share a legacy of deprivation, and provide opportunities for positive action. Some of these areas have been identified in the UDP and the RSS as priority areas, which would benefit from regeneration, and others have developed out of more recent evidence, including the preparation of the Rim study (see below and Appendix 2). The lower Aire Valley is also identified in the RSS, and provides a major opportunity for a sustainable residential development, incorporating remediation of previously developed land and increased linkages and green infrastructure.
- 5.2.7 The inner ring road and the road and rail and waterway systems have separated communities from the City Centre and from each other. This area stretching about 1 km out from the City centre boundary has been identified as the 'Rim', as part of a key study within the Renaissance Leeds initiative. As well as making physical access difficult, the infrastructure contributes to a generally poor environment in this area, and there are few greenspace linkages. There are some strong assets and potential opportunities which the Rim already has to offer, including the location of major educational and health infrastructure (such as the University of Leeds and St James Hospital), greenspaces, employment clusters and distinctive neighbourhoods but the Rim needs to be 'reconnected', in order to contribute to the longer term vitality, economic growth and renewal of the main urban area of Leeds.

POLICY SC1: REGENERATION PRIORITY AREAS

- **Urban Eco settlement proposals**
- **The West Leeds Gateway.**
- **East and South East Leeds (EASEL).**
- **Aire Valley Leeds (AVL).**
- **Beeston Hill and Holbeck.**
- **The Leeds Bradford Corridor.**
- **South Leeds (including Middleton).**
- **The 'Rim' inner city area around the City Centre.**

These Priority Areas will be defined further and taken forwards in the LDF (alongside any other areas in need of regeneration which are identified by Leeds City Council during the Plan period) and as appropriate, through Area Action Plans and other targeted Leeds City Council regeneration plans. They are to be given priority for regeneration funding.

- 5.2.8 In reflecting these commitments and their role as part of the longer term regeneration, renaissance, and where appropriate, managed growth within the District, the following Regeneration Priority Areas have been identified on Map 2.

Hierarchy of Centres

- 5.2.9 Integral to the Core Strategy's priorities for regeneration and renaissance is the need to clearly identify, protect and enhance, a hierarchy of 'centres'. These are spread across the District and are an integral element of the distinctive settlement hierarchy (which is discussed in more detail in section (iii)). In helping to underpin regeneration initiatives and in providing a focus for sustainable communities, such areas perform a number of key functions. They help to minimise the need to travel including the opportunity for 'linked trips', promote the choice of walking or public transport, and help maintain local distinctiveness. Consequently, the longer term vitality and viability of such areas are essential both for strong communities and for the economy of the wider District as a whole.
- 5.2.10 In providing a framework for this approach, there is a wide range of national and regional policies, which are relevant to the themes of promoting healthy communities and focusing investment and development into town centres. These include PPS1 which promotes sustainable development and communities as its key priority, and PPS6/PPS 4 which specify how local authorities should plan for the growth and development of existing centres, enhance them by focusing development in them, and encourage a wide range of services in a good environment which is accessible to all. In addition, RSS sets out the context for identifying the settlement hierarchy, and accordingly the broad location and criteria for new development.

POLICY SC2 : HIERARCHY OF CENTRES

In order to promote their vitality and viability, the following hierarchy of centres is to be maintained:

- 1. The City Centre,**
- 2. Town Centres,**
- 3. Local Centres,**
- 4. Neighbourhood Shopping Parades,**
- 5. Defined smaller settlements with an aspiration for a cluster of local facilities or a neighbourhood shopping parade.**

- 5.211 National and regional planning guidance, Sustainability Appraisal, and the Issues and Alternative Options consultation responses all indicate that the above hierarchy should be maintained. The objective to develop a 'walkable city' and healthy sustainable communities promotes the maintenance of this spatial distribution of centres and shopping parades, and promotes these centres as the focus for new facilities.
- 5.2.12 The Leeds District contains a great variety of centres with different characteristics and history, and the need to maintain local distinctiveness is still an overarching consideration in relation to this policy strand. The Council actively contributes funding to improving the economy and environment of its town centres. The diagram below, lists the town and local centres across the District, as part of Policy SC2. For clarity the diagram displays them under the overarching settlement hierarchy (i.e. main urban area, major settlements, and minor settlements). The future Site Allocations DPD, will identify their specific boundaries, updated from the current UDP boundaries. Based on work undertaken at the Issues and Alternative Options stage, the Council considers that these centres have the capacity to meet the growth in town centre uses for the LDF period (apart from any new centres

identified under Policy SC4). Any proposals for edge of centre sites should be in accordance with the policies in the Economy section, and the remainder of this Sustainable Communities theme. Neighbourhood parades have not been specifically identified due to the high number and geographical spread across the District, but this does not diminish their importance for daily shopping needs.

- 5.2.13 Smaller settlements with no current centre are discussed in Policy SC4 below. These settlements have been identified within the settlement hierarchy as being above the village/rural level, yet they do not all have appropriate facilities to serve local day-to-day needs. In these centres small-scale new retail, leisure, and community facilities to serve local day-to-day needs will therefore be supported where they can be clustered to form a community focus. Any other new centres identified, as part of Policy SC4 will fit into the above hierarchy on the appropriate level.
- 5.2.14 It should be noted that the term 'town centres' now incorporates the description formerly used in the draft Core Strategy and the UDP of 'town and District centres.' In Leeds, town centres have previously been considered to be historic centres, which have been built up and expanded gradually, whereas District centres have been those centres, which were purpose-built since the 1950s. The Council considers that within Leeds there is no longer a distinction between these two types of centres in terms of their level in the hierarchy, the uses which are (and should be) contained within them, or their geographical spread. The Core Strategy uses the term 'town centres' to cover all such centres, and any new such centres above a local centre status which may be developed.

Leeds Centre Hierarchy

Leeds Main Urban Area

Leeds City Centre

Edge of City Centre

Town Centres of:

Amley
Bramley
Chapel Allerton
Cross Gates
Dewsbury Rd
Farsley
Halton
Harehills Corner
Harehills Lane
Headingley
Seacroft

Local Centres

Adel
Beeston
Beeston Hill
Burley Lodge
Burley Village
Butcher Hill
Broadgate Lane
(Horsforth)
Cardigan Road
Chapelton
(Pudsey)
Chapelton Rd
Coldcotes Circus,
Gipton
Cottingley
Galloway Lane
(Pudsey)
Gipton
(Amberley/
Fearnville)
Harehills Road
Harehills Lane/
Shaftsbury
Hawksworth
Estate Centre
Holbeck
Hollin Park
(Easterly Road)
Horsforth
New Rd Side
(Far Headingley)
Horsforth
Station Rd
Hyde Park Corner
Ireland Wood

Kirkstall Road
Lincoln Green
Little London
Lower Wortley
(Granny Lane)
Lewthwaite
Middleton Park
Circus
Middleton Town
Street
Montreal
(Harrogate Road)
New Wortley
(Tong Rd/Green Lane)

Oldfield Lane
(Wortley)
Richmond Hill
Rodley
Royal Parks
Slaid Hill

Stamingley Bottom
Street Lane
Swinnow
Tommy Wass'
(Dewsbury Road)
Upper Town
Street (Armley)
Weetwood
(Far Headingley)
Whingate Junction

Whinmoor
Woodhouse Street

Edge of City Centre

Major Settlements

Town Centres of:

Boston Spa
Garforth
Guisley
Kippax
Morley
Otley
Rothwell
Wetherby
Yeadon

Local Centres

Guisley
(Oxford Road)
Oulton
Rawdon
(Leads Road)
Rawdon village
Woodlesford
Churwell

Edge of Local Centre

Edge of City Centre

Local Centres

Neighbourhood Shopping Parade

Smaller Settlements

Local Centres

Calverley
Collingham
Drighlington
East Ardsley
Gildersome

Local Centre or Neighbour'd Shopping Parade

Allerton Bywater
Bardsey
Barwick-in-Elmet
Bramham
Bramhope
Lofthouse/Robin Hood
Micklefield
Mickletown Methley
Pool-in-Wharfedale
Scholes
Swillington
Tingley/West Ardsley

KEY

Reflects planning policy aspiration to be a town or local centre, as identified in the emerging EASEL AAP.

Only where linked to the growth and settlement strategy, there is a potential for centres to advance up the hierarchy, including for new settlements.

5.2.15 While respecting the above hierarchy, it is also important that the role of Leeds within the wider Leeds City Region is recognised. In particular, nearby centres such as Bradford, Harrogate, Wakefield, and Castleford provide important services for Leeds citizens living near the District's boundary, just as many residents outside of Leeds travel into the District; particularly to centres near the boundary such as Otley and Wetherby, and the City Centre. Improving transport links within the Region is therefore of key importance. Also, any major town centre proposals in the District may need to assess their possible impact on centres outside it. The City Region Development Forerunner initiative highlights the wider relationships of Leeds within the City Region, including the linkages between its different settlements and centres.

Out-of-Centre Retail Parks

5.2.16 The Council does not consider the shopping centres/retail parks at Owlcotes (Pudsey), White Rose (Morley), Colton, or Killingbeck, to be town centres. They are out-of-centre developments lacking a broad range of facilities, and national and regional policy does not support the expansion of such centres, particularly for retail uses. This approach is supported by the Sustainability Appraisal and also, the majority of responses from the Issues and Alternative Options consultation. Whilst acknowledging that the current function of these existing shopping parks cannot be overlooked, any attempt to diversify the function and role of these parks would need to be effectively integrated with significant modal shift to public transport and meet with wider objectives in promoting sustainable communities. The Council will support regeneration efforts, improved public transport access, and improvement in physical terms, but not to the detriment of nearby town and local centres.

5.2.17 Additionally, Crown Point Shopping Centre is also a retail warehouse park, albeit within the wider City Centre boundary. Similar issues therefore apply, and further discussion of Crown Point is contained within the City Centre AAP (Preferred Options, May 2007).

Uses In Centres

5.2.18 PPS6 sets out a range of main town centres uses to which it applies; retailing, offices, arts, culture, and tourism. In Leeds the Council feels it is important to expand these uses to reflect our local context, and to direct these uses towards appropriate levels in the hierarchy of centres. In particular, additional uses proposed to be located in centres include higher education, higher and middle order health services, and community facilities including public-facing Council facilities. This is to reflect the value, which we give to these uses, and the sustainability and community and regeneration benefits, which arise when they provide the opportunity for linked trips. It is, however, noted that the large sites, which some of these uses require, or the location of existing facilities, means that, a town centre location will not always be possible. In such circumstances, the merits of proposals will need to be considered against wider sustainability, community and regeneration benefits. It should be noted that more detail about office policies is contained within the 'Economy' section, within section 5 (iii).

POLICY SC3 : USES IN CENTRES

The uses set out below are to be directed towards the appropriate level of the hierarchy of centres and retained in such centres:

Leeds City Centre:

- **Shops and supermarkets (major schemes of 2,500 sq m and above to be within the Prime Shopping Quarter),**
- **City Centre offices (large/medium scale),**
- **Non-retail services such as banks and estate agents,**
- **Arts, culture, and tourism such as theatres, museums, concert halls, and hotels,**
- **Intensive recreation uses such as cinemas, leisure centres, restaurants, night-clubs, casinos, and an arena,**
- **Universities and higher education providers,**
- **City / teaching hospitals,**
- **Civic functions and community facilities such as libraries and public-facing Council services,**
- **Religious facilities,**

Principal Town Centres:

- **Shops and supermarkets,**
- **Town centre offices (medium/small-scale),**
- **Non-retail services such as banks and estate agents,**
- **Arts, culture, and tourism such as theatres, museums, concert halls, and hotels,**
- **Recreation uses such as cinemas, leisure centres, restaurants, and bars,**
- **District hospitals and larger format health care services,**
- **Civic functions and community facilities such as libraries and public-facing Council services,**
- **Religious and education facilities,**

Local Centres:

- **A basic range of facilities for local needs, including retail and banks, but with a wider range of services such as smaller medical centres and health facilities, public-facing Council services, community facilities, religious facilities, and educational facilities.**
- **Small-scale offices if they relate well to the size and function of the centre.**

Neighbourhood Shopping Parades:

- **Primarily only a retail function providing for day-to-day shopping needs.**

Additionally, all the above uses are to be maintained, protected, and improved; of particular importance is the role of the City Centre as the regional shopping centre. Education facilities will be encouraged in locations, with as good relationships and accessibility, as possible to existing centres. Housing is not a main town centres use but within centres it would be most appropriate as part of a mixed use scheme. Applications for other community facilities (including places of worship) within or well related to the above hierarchy will be considered on their merits.

Criteria for the Creation of New Centres

- 5.2.19 PPS6 sets out that Local Planning Authorities should actively plan for growth and manage change in town centres. Leeds City Council has further work on its town centres and the wide spread redesignation, extension or identification of new centres has not been considered appropriate, apart from three centres in the diagram above (Harehills Lane, Moortown Corner, and Richmond Hill All Saints; which are now considered to be town centres). Infill sites within some of the town centres will be identified within the Site Allocations DPD or AAPs, which will also

redefine the town centre boundaries and incorporate available sites on their current boundaries where appropriate. Applications for very small scale facilities retail facilities, outside of centres but serving immediate local community needs, will need to be considered on their merits.

5.2.20 In addition, the supporting evidence for the development of the AAPs has identified that new centres of an appropriate scale will be required in Aire Valley Leeds (AVL), and as the LDF progresses through to the site specific allocations stage, new centres may also be required as part of new large scale housing allocations. Policy SC4 therefore sets out the strategic criteria by which these new centres will be developed.

POLICY SC4 : CRITERIA TO CONSIDER THE CREATION OF NEW CENTRES

The following criteria must all be fulfilled in order to allow the creation of new centres:

- **The proposal should not undermine the vitality and viability of the City Centre or any town or local centre,**
- **There is a need for additional facilities to serve an increased local population either as a result of regeneration, the development of large sites nearby, or a new urban extension. This links to the need to create sustainable communities with good access to local facilities by walking and public transport.**
- **The centre must have good pedestrian and cycle access, and good public transport links.**
- **The new centre would not have an unacceptable impact on congestion.**
- **The resulting mix, type, and usage of existing facilities would be balanced and appropriate.**

For defined smaller settlements under Policy SC2, which have no current local centre, small-scale new retail, leisure, and community facilities will be supported. This is provided that they are to serve local day-to-day needs, that they are clustered to form a focus for the community, and that the cumulative effect does not compromise the centres hierarchy or other Core Strategy policies.

Edge of Centre Developments

5.2.21 Notwithstanding the above policies, which direct specific uses to relevant centres, Policy SC5 sets out the wider criteria which will be considered for development proposals of City Centre and town and local centre uses which are proposed outside of existing centres. This is with the exception of offices, as Policy SC5 below, sets out the appropriate edge of centre criteria for different sizes of office development. The criteria are subject to fulfilling all other relevant policies, including PPS6 tests.

POLICY SC5 : EDGE OF CENTRE DEVELOPMENTS

Development proposals in edge of centre locations, must address the following criteria, for the uses in Policy SC3 to be acceptable:

- **The site should be previously developed and in a defined urban area.**
- **The proposal should not undermine the vitality and viability of the City Centre or any town or local centre,**
- **No sites or premises are available within the defined centre, or nearby centres within a reasonable catchment.**

- The proposal addresses qualitative and/or quantitative deficiencies in that type of service or facility to meet the needs of local communities, or, provides clear regeneration benefits including the need to create sustainable communities.
- The mix, type, and usage of existing facilities should be balanced and appropriate to the centre's proposed level on the hierarchy as set out in Policy SC2.
- The development should be of a size, scale and design appropriate to its setting.
- The development must have good pedestrian and cycle access, and be within a high frequency public transport corridor.
- The proposal would not have an unacceptable impact on traffic flow or congestion levels.
- The proposal would help to promote a modal shift to public transport through careful consideration of car parking, while recognising the need for an adequate level of parking to serve the centre.
- The site is not allocated for another use, unless it can be shown that this use is no longer required or viable.

Additionally, 'small' and 'medium' scale office development will be appropriate on sites and premises that are within identified regeneration areas and allocated through the Site Allocations DPD or an Area Action Plan, consistent with the criteria described in Table E2 in section (iii).

Health, Learning, Cultural and Leisure Facilities

- 5.2.22 The Council through the Vision for Leeds aims to 'narrow the gap' to provide sustainable centres and communities. Tackling inequality in employment, housing, education and health facilities are vital in achieving varied stable neighbourhoods. By attracting investment into neighbourhoods, and promoting social interaction and participation in community life through a focus on high quality facilities, communities can thrive. Through long term land use planning the Council aims to reduce the need to travel, make open space accessible and safe and useful, and promote schools and other community buildings at the heart of community life including encouraging the wider use of facilities.
- 5.2.23 All these aspects are linked to elements discussed in more detail elsewhere in the Core Strategy, such as the importance of green infrastructure, the need for excellent public transport, and the general pattern of consolidated development across the District. It can be difficult to attempt to co-ordinate and improve health, education, cultural, and leisure activities through the spatial planning process. However, it is considered that a general policy in the Core Strategy will provide the strategic direction necessary to promote this work further through the LDF, and for partner stakeholder organisations (including Education Leeds, the NHS, and key further education and training providers) to be continuously involved in this process, and be able to link in the spatial element of their own priorities.
- 5.2.24 The national 'Extended Services' initiative, and the local interpretation as set out by Education Leeds in 'Extending Schools in their Communities: A Toolkit', set out that extended schools provide a range of services and activities beyond the school day to help meet the needs of its pupils, their families, and the wider community. They promote students' overall development, and ensures that the family and community context in which they live are as supportive of learning as possible. Schools that

are involved with their communities directly increase pupil attainment. They also raise the profile and culture of learning for adults and the wider community, and improve community cohesion. Teachers will not have to deliver extended services themselves, it is about working well with existing private and voluntary sector childcare providers.

- 5.2.25 The extended services remit of the Council and other partners has more recently widened from focusing on schools; it includes all places and spaces where community work can be undertaken, including for instance street play. As schools and further education provision are built or remodelled, targeted services should be co-located and delivered in an integrated manner, such as social and health and leisure. The aim is to provide services and activities and linkages for varied and wide-ranging groups in diverse and accessible locations.
- 5.2.26 The national Every Child Matters agenda identifies five universal ambitions for every child and young person (and so ultimately all adults), of being healthy, staying safe, enjoying and achieving, making a positive contribution, and achieving economic well-being. An integral element to this is that young people and their parents, are influenced by the people and places, where they live. Young people in certain types of neighbourhood (i.e. which tend to have high levels of deprivation) are less likely to develop ambitious, achievable aspirations. A locally tailored behavioural change approach could be effective in shifting attitudes, changing behaviours and improving outcomes. This would mobilise the community around the goal of doing the best for their young people, and provide a new model for constructive local partnership working. Education Leeds has incorporated most of these principles into its policies and plans, and by also including them as a strategic policy in the Core Strategy; they become linked spatially into the vision for the City.
- 5.2.27 Housing needs are discussed in detail in the 'Housing Challenge' chapter. However, provision of housing and care for all members of society is an essential element of sustainable communities, and in particular the elderly population has specific provision needs, linked with health care services. Sufficient residential care i.e. nursing homes and residential institutions should be provided in sustainable locations across the District (this should avoid isolated Green Belt locations and including locations accessible by public transport, supported by community facilities and services).
- 5.2.28 The NHS Leeds Strategy Vision is to improve health and well being, reduce health inequalities and transform health services for the people of Leeds by working with others and being a leading edge organisation. This has close links to the 'Healthy Leeds, Tackling Health Inequalities' report (December 2007) which sets out that the stark geographic differences in key public health indicators in Leeds must become the key priority of the City and the focus of partnership working. The Council through the Core Strategy and other partnerships will assist in tackling this priority.
- 5.2.29 Leeds Metropolitan University and the University of Leeds together have around 60,000 students and 11,000 staff, and campuses in the City Centre/edge of Centre and Headingley, along with other buildings, sports facilities, and student residences. Their presence contributes millions of pounds to the local economy, alongside the education and cultural benefits they provide. Their Strategic Plans, visions, and estates strategies outline physical measures such as providing first-class facilities and providing an exceptional student experience, and have identified over £500

million in estate development. They also outline aspects concerning increasing involvement in, and partnership with, wider community life, such as volunteering, being environmentally friendly and sustainable communities themselves, and increasing participation in education. The Council strongly supports the important role and contributions that the Universities provide to the City, along with the other higher education and training providers in Leeds.

POLICY SC6 : HEALTH, EDUCATION, CULTURAL, AND LEISURE FACILITIES

- **The Council will continue to promote and improve the provision of high quality health, education, cultural, and leisure facilities, which are accessible to all and help to create stable and sustainable communities. Increased and diverse community use of education and private facilities will be encouraged.**
- **The need for specific elderly residential provision of residential care homes and nursing homes will be assessed on a case by case basis subject to development control considerations, but provision will be generally supported, with the aim to provide sufficient care and support in sustainable locations for the elderly population.**
- **There will be ongoing partnership between the Council and the PCT and health and care providers, to provide modern and joined up healthcare provision in sustainable and accessible locations, targeted towards the needs of local communities, and aiming to reducing spatial health inequalities across the District.**
- **The Council strongly supports the District's higher education providers in maintaining and improving their services and facilities, linkages with local communities, and widening access to higher education. Policy H6, section (iii) sets out the policy requirements In relation to the provision of purpose built student housing accommodation.**

Access to Greenspace and Playing Pitches

5.2.30 As emphasised in the Green Infrastructure section (i) above, the City Council is currently undertaking a PPG 17 Audit and Needs Assessment. Once completed it is anticipated that this assessment and review will include:

- new threshold and accessibility standards for greenspace based on a hierarchy of provision,
- consideration of Natural England's targets for greenspace/natural environment,
- greenspace provision standards within new residential schemes,
- definition of areas of greenspace deficiency,
- the protection of 'other open land' that lays wholly within the built up area but which represent a major visual amenity (saved policy N11 of the UDP).

5.2.31 Within this context and the preparation of Area Action Plans and a future Site Allocations DPD, current greenspace and playing pitches are protected under UDP saved policies or unless revised through specific AAP allocations. Any necessary Core Strategy policy revisions will be incorporated at the Publication and Submission stage.

Built Environment and 'Place Making'

5.2.32 The Climate Change Act 2008 seeks an 80% reduction in carbon emissions by 2050. Even without the RSS housing requirement this is a challenge for Leeds but a necessary priority. In 2006, Leeds signed up to the Nottingham Declaration and

through a wider partnership, has produced a Climate Change Strategy to deliver real action towards the target.

- 5.2.33 The Council Business Plan also commits the City Council to take “significant steps to reduce our carbon emissions” including a specific commitment to:
‘Ensure all new buildings and refurbished buildings (where possible) commissioned by the council meet Building Research Establishment Environmental Assessment Method (BREEAM) excellent standards with maximum energy credits.’*
- 5.2.34 For residential development the relevant standard is the “Code for Sustainable Homes” ^{**}(Department of Communities and Local Government). A rating against the Code has been mandatory for all new housing since April 2008.
- 5.2.35 Leeds plans to make higher Levels of the Code a requirement for major development in the District. This is necessary in order to help mitigate the environmental impact of ‘growth’ during the plan period. Code for Sustainable Homes Level 3, is currently a requirement for all housing receiving Homes and Communities Agency grants. Leeds believes that if this is achievable in public sector housing then it can also be achieved by the private housing sector. To support this, Leeds commissioned Forum for the Future to assess the Code requirement against housing viability. The options considered in this study are explained in Appendix 7.
- 5.2.36 To take account of the Government’s recommended increases in the Code over time, Leeds proposes a gradually increasing target for the Code and BREEAM requirement. This is shown in the table below. It is up to developers to decide how they meet the standard apart from the carbon emissions reduction requirement. There may also be scope for Area Action Plans to specify standards that are appropriate to the specific circumstances of specific areas. The energy efficiency requirement is explained in section (iv) on Climate Change. The targets for CO₂ reductions in Policy CC1 are challenging (higher than those currently proposed in the Code) but considered necessary longer term, to help tackle climate change. This is intentional and the Policy suggested means that development must meet the relevant targets in the Code, except with regard to energy efficiency when development must go beyond the Code / BREEAM standard to meet the reduction required by Policy CC1 on Climate Change. Further guidance, information and advice on sustainable construction will be set out, in the Council’s Sustainable Design and Construction Supplementary Planning Document.

Footnote:

* *The Building Research Establishment Environmental Assessment Method (known as BREEAM), is an independently accredited scheme that tests the sustainability of a commercial development. Using BREEAM, buildings are given a score, which provides an indication of their environmental impact. Issues considered include CO₂ emissions, air quality and ventilation, recycling and re-use of materials, ecology of the site, water conservation and transport.*

***The Code for Sustainable Homes is the voluntary approach suggested by the Government for improving the sustainability of new homes. Code ratings go from one star to six. The Code sets out minimum standards on energy and water efficiency at every level. Materials, surface water run-off and waste have a minimum standard for entry level. Further points are available for pollution, health and wellbeing, management and ecology, with no minimum standards for these issues. It includes provision for “Lifetime Homes” – which the Council also fully supports.*

- 5.2.37 The consultation on the Core Strategy Issues and Alternative Options, indicated strong support for sustainable construction policies to be applied to all development in the city, however the Council has concerns that this may be too onerous a requirement for individual developments, albeit that some individual house builders do work to codes like “Passive House” effectively. Economies of scale on larger developments are likely to enable more viable solutions. Additionally, larger developments may be able, to take advantage of off-site assembly and similar techniques as well as the growing potential of funding opportunities associated with the operation of local energy supply companies (ESCos).
- 5.2.38 Leeds therefore intends to apply the policy requirement to major developments only. Major development is defined by Circular 15/92 as: The erection of 10 or more dwellings, or, if this is not known, where the site is 0.5 hectares or more; In other cases; where the floorspace to be created is 1,000 square metres or more, or the site area is 1 hectare or more.

POLICY SC7 : SUSTAINABLE DESIGN AND CONSTRUCTION

To require developments of 1000 or more square metres or 10 or more dwellings (either new build or conversion if feasible) to meet at least the standard set by BREEAM or Code for Sustainable Homes as shown in the table below. A post construction review certificate will also be required prior to occupation.

	2009	2010	2013	2016
Leeds Code for Sustainable Homes requirement	N/a	Code level 3	Code level 4	Code level 6
Leeds BREEAM standard for non-residential buildings requirement	N/a	Very Good	Excellent	Excellent

Design, Conservation and Landscape

- 5.2.39 Good design is central to making successful places. Leeds has a clear desire to create excellent design that responds to local character. This commitment is reflected in the Vision for Leeds, which highlights that, “...good design provides the background to everybody’s lives and can help bring communities together. It develops a sense of pride and creates lasting confidence”.
- 5.2.40 Leeds recommends the ten Urban Design principles, which were adopted by the City Council (Executive Board in January 2005), as a recipe for creating successful design. An essential ingredient is to include representatives from a wide range of disciplines to form a Design Team. This reflects the fact that design cuts across many disciplines and for it to be successful – they all need to be considered from the early onset of a project. Design workshops are a useful forum for developing the design and can provide an opportunity for local people to be involved, ensuring that the end result is fit for purpose. They will help to develop the best outcome and will inform the production of Design and Access Statements, which are now a requirement for major planning applications.
- 5.2.41 The historical development of Leeds is key to what makes it unique as a City and therefore an understanding of how the City has developed is crucial to urban regeneration and shaping its future growth. Consistent with the above design principles and the preparation of local character assessments, the following policy applies to all development in the Leeds District and is intended to ensure that all

new development enhances the experience of a place and fosters pride in people and communities.

POLICY SC8: DESIGN, CONSERVATION AND LANDSCAPE

All development will be expected to create excellent design that protects and enhances those elements which contribute to the distinct identity of the City and places within the District, including:

1. the topography, landforms, river corridors and other natural features,
2. the unique historical development of the townscape and landscape, particularly the buildings and settlement forms associated with:
 - i. the textiles, tanning and engineering industries
 - ii. the urban grain of yards and alleys and the rich legacy of Victorian and Edwardian civic and public buildings, theatres, arcades, warehouses and offices found particularly in the City Centre but also in other smaller settlement centres.
 - iii. the residential Victorian, Edwardian and inter-war Suburbs
 - iv. the market towns and villages.
 - v. the 19th Century transport network including, the Leeds and Liverpool Canal.

In determining the form, setting and location of development, the following matters need to be taken into account from the outset of designing a scheme:

- existing natural site features, including topography, trees, hedges, watercourses etc
- the character and quality of the external spaces and the wider locality
- prominence, skylines and views
- desire lines for new routes
- waste and recycling storage
- renewable energy measures
- sustainable construction
- crime reduction
- flood risk mitigation
- car and cycle parking provision

5.2.42 Within this overall context, and in contributing to the development of sustainable communities, development proposals need to provide for the requirements of disabled access.

POLICY SC9: DISABLED ACCESS

To expect all development to be accessible to all users in accordance with the latest national best practice guidance unless exceptional circumstances are present. Exceptional circumstances include the need to avoid damage to valued elements of historic buildings.

B. SHAPING THE FUTURE

(iii) MANAGING THE NEEDS OF A GROWING CITY

Development Strategy Overview

Context

- 5.3.1 The Vision for Leeds and Regional Spatial Strategy (RSS) set an overall direction for change. The ambition for Leeds to ‘go up a league’, ‘narrow the gap’ and deliver sustainable development, underpin the key objectives of the Core Strategy. The “Spatial Vision and Core Approach” of the RSS, in addition, sets a number of priorities for climate change and resource use, the role of regional cities and principle towns, the location of development, green infrastructure and the green belt. In particular, the RSS sets challenging targets for longer term housing growth and delivery, together with aspirations for economic growth. The balance, integration and longer term delivery of these objectives and priorities is therefore fundamental to the Core Strategy.
- 5.3.2 As emphasised throughout the Core Strategy, Leeds has a distinctive open setting and settlement pattern. Future opportunities and priorities for growth therefore need to respect these important characteristics and directed and phased accordingly. This is necessary to ensure that opportunities for regeneration and growth are achieved and are supported by the necessary infrastructure. Planning for such needs is complex but needs to be guided by the following development principles;
- Current priorities and longer term commitments for the wider regeneration and renaissance of Leeds are supported (these include the key regional role of the City Centre and the regeneration opportunities associated with this, major area based regeneration projects including the Leeds / Bradford corridor, West Leeds Gateway, Aire Valley Leeds including the emerging urban eco settlement proposals, and East and South East Leeds, and future opportunities within the Middleton Area),
 - The settlement hierarchy is important to the character of the District and should be maintained,
 - The City Centre and the network of existing town and local centres have a vital social and commercial role, which should be strengthened and supported,
 - “Quality of place”, should take priority over delivery and numerical targets and “quantums for growth”,
 - Planned growth should be supported by appropriate levels of infrastructure and services,
 - The needs of a growing city can only be met if communities, agencies, investors and funding providers all work together,
 - The longer term development strategy for the District should be based upon a “plan , monitor and manage” approach.

Managing Opportunities for Growth

- 5.3.3 In taking such opportunities and needs forward, a comprehensive range of development opportunities needs to be promoted and developed. This needs to be consistent with the overall spatial objectives of the Core Strategy and also, within an overall strategic direction, allow for flexibility and uncertainty (subject to a plan, monitor and manage approach). In setting the overall strategic direction for

managing growth, the following factors contribute significantly to the overall package and sequence of development proposed in the Core Strategy:

- Consistent with RSS requirements, there is an emphasis upon previously developed land with emphasis upon accessibility, in relation to the hierarchy of settlements and centres (i.e. the City Centre and the network of town and local centres), public transport and the mitigation of any flood risk,
- Focused development opportunities within the main (contiguous) urban area, to support the longer term delivery of regeneration priority areas and wider opportunities for urban renewal,
- Support of economic development, consistent with the role of Leeds within the city region and as a European city,
- Support for the City Council's commitment to the delivery of an 'urban eco town' and area based regeneration,
- Recognition that Leeds has an extensive main urban area and that major and significant windfall sites are likely to become available during the plan period,
- Provision of a portfolio of high quality sites and premises for employment uses,
- Recognition of the dynamic nature of housing and employment requirements and the potential need to review specific allocations through a future Site Allocations DPD,
- Use of opportunities (supported by the evidence base i.e. PPG 17 Audit once completed) for the redevelopment and reconfiguration of any surplus greenspace sites,
- Subject to the longer term urban potential of the settlement hierarchy and the capacity of regeneration priority areas, explore the potential of limited greenfield infill within urban areas, and opportunities for urban extensions and expanded settlements as necessary (subject to plan, monitor and manage requirements and for such areas to be planned and supported with the necessary planned, phased package of comprehensive infrastructure). Such longer term opportunities for future growth will need to be considered in relation to a range of criteria including environmental constraints, flood risk, landscape character, public transport accessibility and infrastructure, proximity to community facilities.

Green Belt

5.3.4 Within the overall context of managing the needs of a growing city, Leeds has established an extensive area of Green Belt. As a spatial planning tool in maintaining the distinctiveness of the settlement hierarchy, providing a basis to direct developer interest and investment into urban areas and in seeking to protect the setting and openness of the Leeds District, Green Belt designation has served the city well. As emphasised in the UDP and the Green Infrastructure theme of the Core Strategy, designated Green Belt also serves a range of other key functions.

5.3.5 A fundamental challenge for the Core Strategy, however, is the scale of housing growth envisioned in the RSS and the extent to which this can be accommodated on previously developed land. Subject to a phased approach to development longer term housing needs will need to be met. In meeting these needs, a range of criteria will need to be satisfied, including mitigating any environmental constraints. Over the plan period the general extent of Green Belt as identified on the Proposals Map will remain but subject to the longer term phasing and scale of housing growth, selective and limited review may be necessary (to be progressed via a Site Allocations DPD). Central to the 'Preferred Approach' therefore, is the desire to retain the general extent of Green Belt as defined on the Proposals Map and UDP

saved policies but to allow for longer term growth opportunities subject to a phasing strategy and monitoring.

a) The Housing Challenge

1) Providing for sufficient residential accommodation

- 5.3.6 The Core Strategy needs to plan to accommodate development of new housing to meet its housing needs over the next two decades. The Yorkshire and Humber Plan (2008) sets out the quantity of new housing that Leeds must plan for.
- 5.3.7 Local Government Yorkshire and Humber started preparation on the Integrated Regional Strategy in April 2009, which is expected to replace the Yorkshire & Humber Plan in 2011. Initial evidence gathering suggests that the regional housing requirement will increase (Testing the NHPAU findings, Experian, April 2009) but this has to be set against the impact of the current recession, which will provide a reality test for “top-down” forecasts. One of the recommendations in a recent examination of Yorkshire & Humber’s housing supply in the recession¹ is to update regional housing targets. In addition, the pending general election has the potential to change national policy on this issue. Hence, the Council feels that until the position is further clarified it is prudent to plan for the current RSS requirement (total housing requirement 2009-2026 - 73,900).
- 5.3.8 This figure is based on the RSS requirement for Leeds of 4300 dwellings per year from 2008. Adjustments are made to account for an oversupply of dwellings during the 2004-08 period and to include an allowance to replace forecast demolitions.
- 5.3.9 There is recognition in table 12.2 of RSS that Leeds’ housing growth is likely to rise from below the 2008-26 average housing requirement to above it. Leeds City Council agrees with this approach and believes that the Core Strategy needs to clarify the extent of the “step-up” in order to plan for housing growth. Therefore, Table H1 below provides a trajectory of the housing requirement on a year-by-year basis for the plan period.

Table H1: Providing for Sufficient Residential Accommodation

2009-10	2010-11	2011-12	2012-13	2013-14	2014-15	ST Tot
2750	2750	2850	2950	3100	3250	17650

2015-16	2016-17	2017-18	2018-19	2019-20	MT Tot
3650	4050	4550	5050	5550	22850

2020-21	2021-22	2022-23	2023-24	2024-25	2025-26	LT Tot
5550	5550	5550	5550	5550	5650	33400

- 5.3.10 The Core Strategy also needs to plan to meet the accommodation needs of Gypsies and Travellers. The Yorkshire and Humber Plan sets only an indicative target of 86 new pitches for West Yorkshire. Regional requirements however are still under review and the conclusions of this work will need to be incorporated as part of the spatial approach set out below, once available.

1. Enquiry Into The Impact Of The Economic Downturn On Housing Delivery In The Yorkshire And Humber Region, Professor Ian Cole, Local Government Yorkshire & The Humber June 2009.

2) Preferred Spatial Approach

- 5.3.11 Leeds shares the Yorkshire and Humber Plan's core approach to focus most growth on the main conurbations such as Leeds and to promote urban regeneration and renaissance of the older urban areas. Hence, in the context of the settlement hierarchy set out in Chapter 2 above, the first priority will be to direct housing growth toward the main urban area followed by the major towns. In sequential preference, urban extensions come next followed by the option of expanded/new settlements. The Yorkshire and Humber Plan lists this option as a possibility for later years (Table 2.2).
- 5.3.12 Infill of smaller settlements will be sequentially preferable to urban extensions and new/expanded towns, but this is likely to provide a very small source of supply. As such, this preference will have more importance for judgement of windfall proposals than identification and phasing of allocations.
- 5.3.13 Overlaid on the overall spatial sequence are a number of further important parameters of preference. The first is the preference for previously developed land (PDL) to be used for housing development before greenfield land. With its industrial heritage, Leeds has a legacy of PDL whose development for housing offers opportunities for urban renaissance and regeneration. Such sites are sometimes not easy to develop so it is important to make sure that opportunities are not overlooked or bypassed through premature development of greenfield sites. Some exceptions will apply where small areas of greenfield land form part of larger parcels of PDL and have little or no intrinsic value for either recreation or nature conservation.
- 5.3.14 The RSS sets a regional target of 65% of new housing to be on PDL with the expectation that Leeds should deliver a higher proportion (para 12.22). Over the 5 years to 2008/09, Leeds consistently achieved a PDL proportion of 92-97%, and a long run average of 78% (1991-2008). It is therefore proposed that Leeds should maintain a proportion of at least 75% during the plan period, although 85-95% should be expected during the first 5 years.
- 5.3.15 There is likely to be scope to re-allocate some employment land for housing subject to the conclusions about sufficiency of land in Leeds' Employment Land Review. UDP employment allocations designed for out-of-centre office development may be particularly appropriate now that planning policy expects office development to be focussed in centres.
- 5.3.16 A further parameter relates to the location for urban extensions. As regards patterns of growth in the Leeds City Region, the Yorkshire and Humber Plan distinguishes between north and south Leeds. It encourages growth in the south, particularly the regeneration areas including Aire Valley, and it calls for management of growth to the north. Leeds concurs with this preference.
- 5.3.17 It will also be necessary for any major extensions and any new/expanded settlements to plug into public transport routes, which have or will be provided with sufficient capacity, and to avoid areas of high flood risk and areas of exceptional landscape value. Sites within the Main Urban Area usually have good access to a bus network, and the Council is looking to improve this network. It is obvious that at whatever scale and wherever located, development must have sufficiency of local infrastructure (existing or provided as part of the development).

- 5.3.18 Based on consultation feedback including Gypsies and Traveller preferences, the Core Strategy preferred approach is for a number of smaller residential sites spread around the District to be sought. Small sites of no more than a dozen pitches will tend to produce well managed sites with fewer amenity problems. Sites should also include space for visitors, workspace and children's playspace. Locations will need to have reasonable links to shops, schools and other services and areas of isolation should be avoided. Opportunity for sites to form part of new major housing allocations where appropriate should be considered.
- 5.3.19 The provision of transit pitches could be provided as one or two dedicated sites. Experience elsewhere has found that because of the national shortage of permanent sites, dedicated transit sites sometimes become occupied on a more permanent basis and management is often problematic. A preferable option will be for a certain number of the residential sites to have a small number of transit pitches.
- 5.3.20 The need for pitches for Travelling Showpeople is small but acute. The locational requirements include land for storage of fairground equipment and vehicles and for good access to the primary highway network. Urban fringe areas as well as industrial areas would be appropriate.

POLICY H1: SEQUENTIAL PREFERENCES FOR HOUSING LOCATION

1. **Locations within the City Centre and main urban area.**
2. **Locations within the major towns.**
3. **Extensions to the main urban area.**
4. **Extensions to the major settlements.**
5. **A new or greatly expanded settlement if 1, 2, 3 and 4 prove insufficient.**
6. **Extensions to the smaller settlements.**

Overlaid by the following parameters:

- **A preference for using Previously Developed Land (PDL) before greenfield and a target of at least 75% PDL over the plan period and higher proportions in the short and medium terms.**
- **A preference for the southern half of the District.**
- **The need for urban extensions and any new/expanded settlement to be adequately served by public transport.**
- **Sufficiency of other infrastructure.**
- **Sequential avoidance of areas of flood risk, of areas of special landscape importance and of urban green corridors.**
- **Avoidance of any employment land and greenspace concluded to be needed by Employment Land Review and PPG17 Assessment.**

The locational preference for Gypsy and Traveller sites is as follows:

- **Small residential sites of no more than 12 pitches distributed around Leeds linked to existing infrastructure.**
- **The need for transit provision should be met by provision on new residential sites.**

The locational preference for Travelling Showpeople sites is for sites linked to the strategic highway network including locations in industrial/commercial areas.

3) Housing Delivery

- 5.3.21 The preferred spatial approach is taken forward in two policy mechanisms:
- Land allocation. It should be noted that the Core Strategy will only set out where land will be provided in broad locational terms and in what time phases. The task of allocating individual sites falls to a separate LDF document; the Allocations Development Plan Document.
 - Windfall development policy.

5.3.22 National planning policy expects plans to address housing need through allocations, at least in the first 10 years. Sites should be “deliverable” in the first 5 years and “developable” in years 6-10. Windfall housing allowances for the first 10 years are only permissible if there are local circumstances, which prevent specific sites being identified. The Council believes that in Leeds the sheer volume of small sites that can be expected for such a large post-industrial urban area is reason to have a windfall allowance for small sites. A minimum size threshold of 0.4ha was agreed with Leeds’ Strategic Housing Land Availability Assessment (SHLAA) Partnership for sites to be identified through the SHLAA.

5.3.23 In meeting the RSS requirement of 73,900 dwellings, the Core Strategy envisages the following split between windfall and identified land:

Identified Land	89%
Windfall (sites <0.4h)	11%

5.3.24 As a District containing extensive urban areas undergoing urban transformation Leeds has a very strong track record of housing development on windfall sites. Between mid 2000 & March 2009, windfall generated 83% of new permissions; between mid 2005 & March 2009, it generated 95%. The extensive scale of areas capable of generating windfall development is one particular local circumstance making identification of all potential sites impossible in Leeds. Furthermore, while RSS expects recycled land to continue to be a significant source of supply and that sites previously emerging through windfall to be identified through the SHLAA, this has not been the experience in Leeds. Whilst Leeds has endeavoured to identify as much land as possible in areas of sequential priority of Policy H1, many potential sites will inevitably be overlooked as the future plans of so many landowners and occupiers of existing buildings cannot possibly be gauged. Hence, it will be reasonable to expect housing development on unidentified land to continue to come forward during the plan period. An allowance for windfall on larger scale sites will therefore be considered, which would reduce the need for identified sites and releases of land in less appropriate locations. Consequently, the proportion of supply shown against the “Extension” columns in Table H2 (below), would reduce in the medium and long term. As an alternative to making a windfall allowance for larger sites, the Site Allocations DPD, would need to apply a managed release approach. The actual scale of windfall delivery will determine how much of the medium and longer term supply of identified land needs to be released.

Land Allocation and Phasing

5.3.25 The role of the Core Strategy is to direct how much housing land will be identified in different parts of Leeds and for different time periods. The role of the Allocations DPD will be to make the allocations of the identified land in a phased programme.

Policy H1 above sets out the sequential preferences. The apportionment of housing supply set out in Table H2 follows those preferences and provides a starting point for the Allocations DPD. Table H2 sets the proportion of dwellings to be accommodated in the areas identified in the Settlement Hierarchy (as well to new/expanded settlements). The apportionment also determines the proportion of dwellings expected from development *within* existing settlements and how many from *extensions*. The table also apportions according to short, medium and long time periods. These are consistent with national planning guidance and the parameters of the Leeds SHLAA in covering the first 5 years, 6-10 years and 11+ years.

POLICY H2 : IDENTIFIED HOUSING LAND - SITE PHASING

a) Table H2 sets out indicative apportionment of housing supply. The phasing provides a starting point for the Allocations DPD.

b) The Allocations DPD will manage the phased release of sites taking account of the spatial preferences of Policy H1 and actual performance in terms of dwellings completed and stock of permissions.

Table H2: Identified Housing Supply as a Proportion of Total Requirement (%)

Table H2	2009 – 2015		2015-2020		2020-2026		Plan period	
	In Urban Area	Extension	In Urban Area	Extension	In Urban Area	Extension	In Urban Area	Extension
City Centre	3		8		10		21	
Main Urban Area (excl. City Centre)	11	2	9	5	8	9	27	15
Major Settlements	2	0	1	3	0	16	3	21
Smaller Settlements	1	0	0	1	0	11	1	12
Other Rural	0		0		0		1	
Total	17	2	18	9	18	36	53	48

5.3.26 The housing distribution in Table H2 is derived from a supply of land in excess of the housing requirement (73,900). The table does not represent the distribution of windfall.

5.3.27 It is anticipated that sites already allocated in the UDP will provide the first source of housing land supply. Other land will be newly identified through the Site Allocations DPD, using the SHLAA as the main source.

5.3.28 Having had regard to consultation responses on the 4 Scenarios set out in the Core Strategy Issues & Alternative Options (2007) and to evidence of land supply opportunities in the Leeds Strategic Housing Land Availability Assessment (SHLAA), Table H2 suggests indicative apportionment of the identified housing supply to different parts of Leeds' settlement hierarchy. In accordance with the priorities in Policy H1, the most significant source of housing supply will be land within the main urban area and City Centre (48%). Particular sources of supply

such as the emerging Urban Eco Settlement proposals, the City Centre and EASEL have potential to provide a greater provision (based on current assumptions) than currently envisaged when confidence in the housing market returns.

- 5.3.29 Supply will be supplemented in the medium and long term by supply from extensions to the main urban area (15%), major settlements (21%) and smaller settlements (12%). Indicative locations for the urban extensions, which concur with the spatial approach of Policy H1 are shown on the Map 3, "Managing the Needs of a Growing City".
- 5.3.30 Particularly in the longer term the pattern of development suggested in Table H2 assumes that some use will need to be made of the Protected Areas of Search (PAS) together with some selective Green Belt review in order to meet the target set in RSS. Evidence from the SHLAA is that there is an adequate supply of potentially suitable sites from which to draw. The Council is aware that the targets may be reviewed either through the Integrated Regional Strategy or a change in national policy. The spatial approach, priorities and phasing of the Core Strategy are considered to be sufficiently flexible to accommodate changed circumstances. In the event that the housing target is reduced this would have the effect of extending the life of the identified supply in the sequentially preferable locations and would mean that less PAS and Green Belt land would be needed or conceivably none at all.

Windfall Development

- 5.3.31 Despite efforts to identify and allocate land for housing, windfall proposals will emerge both as smaller sites that are too numerous in Leeds to identify and larger sites that emerge unexpectedly. To accord with the spatial preferences set out in Policy H1, which are designed to generate a sustainable pattern of development, windfall development needs to be controlled. Hence, the purpose of Policy H3 is to direct development according to availability of infrastructure (existing or planned) and whether land is PDL. Because of the distribution of existing infrastructure and of PDL, both these criteria will favour the main urban area and major settlements.
- 5.3.32 It will generally be the case that developments within the City Centre and main urban area will have to be of a very significant scale to achieve the sufficiency of greenspace, affordable housing, transport, education and health infrastructure. Similarly, developments within major settlements can be fairly significant before such concerns are raised. Nevertheless, to be acceptable the Council will need to be satisfied that adequate infrastructure exists or will be made available.
- 5.3.33 It is developments in other areas, which will raise the most significant concerns. Such developments will generally have to be of a scale, which would not exceed the limited infrastructure available. It will generally be the case that public transport infrastructure cannot be improved by development alone to make a development acceptable.
- 5.3.34 Windfall development of greenfield land does not form part of the strategy to meet Leeds' housing requirement. The only exception will be small pieces of greenfield land that form part of larger PDL sites and that have little or no merit in terms of amenity, recreation and nature conservation. In this context "small" means capable of accommodating no more than a handful of dwellings, which would be

inconsequential in terms of Leeds' overall housing supply. Anything larger would need to be dealt with as an allocation.

POLICY H3 : WINDFALL DEVELOPMENT

New housing development will be acceptable in principle on non-allocated land, subject to two considerations:

- i) Within settlements, the number of dwellings must not exceed the capacity of transport, educational and health infrastructure, as existing or provided as a condition of development.**
- ii) greenfield land should not be developed unless:**
 - a) it is small in size, forms part of a larger parcel of PDL and has little or no intrinsic value as amenity space or for recreation or nature conservation, or,**
 - b) it concerns a piece of greenspace found to be surplus to requirements by a PPG17 audit.**

For Gypsy and Traveller and Travelling Showpeople sites to be acceptable in principle on non-allocated land, the criteria set out in the spatial approach section above will be the main consideration. Designated areas including nature conservation sites and Special Landscape Area should be avoided.

4) Housing Mix

Dwelling size and type

- 5.3.35 Evidence of housing demand, trends and findings can give a steer on what mix of housing is needed during the Core Strategy period. However, the evidence is varied in form and does not enable formulaic conclusions to be reached; hence, it will be more a matter of judgement as to what is needed.
- 5.3.36 Tending toward a need for flats and smaller dwellings is the household projections for Leeds produced by OPCS; it is forecast that 43% of the net increase in new households (2006-26) will be single person households and only 34% married/co-habiting couples. Allied to this is that in 2008 approximately 80% of Leeds' 320,000 housing stock comprised houses and only 20% flats.
- 5.3.37 Evidence from the Council's Strategic Housing Market Assessment (2007) suggests that a mix of sizes and types of dwellings will be required. Here, a range of preferences were expressed with a bias towards houses and larger dwellings from households expecting owner occupied or social housing and a bias towards flats and smaller dwellings from households expecting private rented housing.
- 5.3.38 Past trends of housing provision will be important in shaping what is appropriate in the future. Of all housing developed in Leeds (excluding city and town centres) between 1991 and 2007, a mix of 65% houses and 35% flats was permitted. However, this obscures the fact that in the early part of the period the mix was dominated by houses and the latter part of the period the mix was dominated by flats.
- 5.3.39 The overall conclusion is that the Core Strategy period should seek to avoid excesses of particular sizes and types of housing and promote a balanced mix. Policy H4 and Table H4 aim to ensure that total housing supply (outside of city and town centres) maintains a balance in terms of size and types of property. This

means that the mix of individual developments should normally fall within the bands in Table H4, although exceptions will be accepted where exceptional local needs are evident and where the surrounding townscape dictates a particular form of housing; the latter situation may occur particularly when considering very small developments.

5.3.40 If delivery is found from annual monitoring to have strayed beyond the bands, intervention to control housing mix will be applied through determination of planning applications guided by recommendations in the Annual Monitoring Report.

POLICY H4: HOUSING MIX

Housing development should include a sufficient mix of dwelling types and sizes to address needs measured over the long term. Outside of the City Centre and town centres, the annual dwelling mix is expected to conform to the percentage bands in Table H4:

Table H4: Housing Mix

Type	Max %	Min %	Target
houses	90	50	75
flats	50	10	25
Size	Max %	Min %	Target
1 and 2 bed	60	40	50
3+ bed	60	40	50

5) Affordable Housing

5.3.41 PPS3 (Annex B) defines affordable housing as including social rented and intermediate housing, provided to specified eligible households whose needs are not met by the market. Affordable housing should:

- “Meet the needs of eligible households including availability at a cost low enough for them to afford, determined with regard to local incomes and house prices.
- Include provision for the home to remain at an affordable price for future eligible households or, if these restrictions are lifted, for the subsidy to be recycled for alternative affordable housing provision.”

5.3.42 Affordable housing will therefore be required, in conformity with RSS policy and PPS3, on planning applications for residential development above a certain number of dwellings (the national minimum threshold is 15, but this may be lower depending upon local circumstances and evidence); the specific threshold and policy is to be provided in a Supplementary Planning Document. The policy will be informed by the evidence base, including the Viability Testing Supporting Document (in accordance with para 29 of PPS3).

5.3.43 Since affordable housing planning policy was first developed in the early 1990s, Leeds has always been able to demonstrate a need for affordable housing (UDP paras 7.5.14 – 19, Assessment 2001/02, Assessment 2003, Assessment 2007).

POLICY H5 : AFFORDABLE HOUSING

A) Housing development should include a proportion of affordable housing to meet needs as demonstrated through periodic assessment. Over the plan period to 2026 affordable housing will be sought to deliver up to 40% of total dwellings as affordable depending on housing needs and market conditions pertaining during phases of the core strategy. For each particular phase, details of affordable housing targets for areas of Leeds, the required mix of types of affordable housing, and the size of housing schemes eligible to provide affordable housing will be provided as supplementary planning advice.

The following housing developments should not expect the requirement for affordable housing to be automatically waived or reduced, although individual viability appraisals may have that effect, including:

- **Elderly persons sheltered housing,**
- **Low cost market housing.**

B) Secure arrangements (such as S106 Agreements) must be agreed to ensure that affordability embodied within affordable housing is maintained for the future people of Leeds in housing need.

Low Cost Market Housing

5.3.44 PPS3 urges local authorities to take account of the need to deliver low-cost market housing as part of the housing mix. It provides no definition but states that low cost market housing is not affordable housing. The Council considers that the housing stock of Leeds already has a good stock of modest low cost market housing in many areas. In addition, the national minimum density (30 dwellings per hectare) means that most developments since 2000 have tended to include at least some smaller dwellings. This is also likely to be a by-product of the mix policy advocated above. Hence, there is no need for a policy to expect any provision of low cost market housing. Provision will, of course, be acceptable subject to other policy requirements including affordable housing provision.

6) Specialist Accommodation

Student housing

5.3.45 Over the last decade there has been a city-wide increase in the private rented sector from 7 to 12% of total dwellings, but Headingley and adjoining areas have experienced a far greater increase than comparable inner areas of Leeds because of the growth in student numbers. The number of full time students in Leeds has risen from 22,000 in 1991 to 40,000 in 2005 and this figure continues to grow. This growth brings benefits to Leeds in terms of widening educational opportunity, injection of spending power into the local economy, enhancement of the City's academic status and contribution to the City's culture. However, the uneven distribution of the resulting student population poses a serious problem. Headingley has proved to be the most popular location for students and the fact that large numbers of properties in and around Headingley are let to students inevitably puts pressure on the housing stock available for other sectors of the population and reduces that stock suitable for families. This encourages the view that the population overall is out of balance and that action is needed to ensure a sustainable community. Problems associated with concentrations of student housing can also cause significant visual and residential amenity issues. For

example, houses in student occupancy can often be poorly maintained by landlords and by students in short term residency along with late night street noise and disturbance from students.

- 5.3.46 In recent years, thousands of student bedspaces have been provided in purpose built developments, particularly in the city centre. This has begun to shift the locus of student housing concentration away from Headingley. Nevertheless, Planning has an important role to continue managing these issues by using powers at its disposal to ensure that communities are well balanced and sustainable for the long term.

Houses in Multiple Occupation

- 5.3.47 A House in Multiple Occupation (HMO) is a building that does not contain self-contained units of residential accommodation (bedsits) or more than one household living separately within a single dwelling unit. Whilst the traditional HMO housing sector has been contracting for decades, large numbers of HMOs still exist all over Leeds, particularly in the older terraced areas of the inner city. HMOs frequently offer the worst living conditions, both internally and externally. Overcrowding is common, the provision of basic amenities is poor, noise can be a problem, and fire precautions are limited. Scope for adequate parking is often missing, and poor management of gardens and refuse disposal creates environmental problems.
- 5.3.48 In addition to problems concerning internal fitness standards, HMOs can pose external problems particularly where there are clusters in certain streets. The density of occupation of single person households can cause a greater level of nuisance from people coming and going, particularly late at night, and greater pressure for on-street parking than houses occupied by families. Nevertheless, it is recognised that in a controlled environment, HMOs can make a valuable contribution to meeting some housing needs.

Housing for Elderly People

- 5.3.49 Because of demographics, housing designed for elderly people is likely to be an area of growth over the plan period. Where care is provided, schemes usually fall into the category of residential institutions, which is dealt with in the sustainable communities chapter.

POLICY H6 : LOCATION OF SPECIALIST HOUSING

- **Development proposals will be controlled to ensure that specialist forms of accommodation are distributed around Leeds to reflect the location of needs and the characteristics of local communities, avoiding detrimental impacts through high concentrations of development, which would undermine the balance and health of communities.**
 - **Sheltered and other housing schemes aimed at elderly people should be located within easy walking distance of town or local centres.**
 - **Allocations Development Plan Documents should identify land, which would be particularly appropriate for sheltered or other housing aimed at elderly people.**
- 5.3.50 If Town and Country Planning regulations are changed to recognise shared housing as a use distinct from dwelling houses, supplementary planning advice will be prepared for inner North West Leeds, to establish housing mix targets for local neighbourhoods.

b) The Leeds Economy

- 5.3.51 The Leeds economy is of crucial importance not only to the Leeds City Region but also to the wider Yorkshire and Humber area. Over recent years Leeds has continued to develop its economic role and ambitions to 'go up a league' as a major European city. This has been achieved, through the continued renaissance of the City Centre and key regeneration areas, the delivery of high quality urban design and 'place making', together with the provision of major strategic infrastructure (including cultural, educational, health and public transport facilities). Good progress has been made and the preparation of the Core Strategy 'Preferred Approach' and related strategies, offers the continued potential to deliver the Vision for Leeds.
- 5.3.52 Despite the story of economic success within Leeds in recent years, economic circumstances are currently very challenging and as a consequence, the Core Strategy needs to make a positive contribution to longer term economic growth and recovery, within the context of broader sustainable development principles, and to ensure current and future economic growth continues to help 'narrow the gap' in assisting disadvantaged communities across the city.
- 5.3.53 Through the Core Strategy, in the short, medium and longer term, economic ambitions need to be supported by the provision of the necessary physical infrastructure, to help support business and employment growth. Such infrastructure needs to meet both current requirements (such as major public transport investment), together with future requirements linked to patterns of regeneration and growth. In securing enhanced levels of economic development and in spreading the benefits of economic success to renew and regenerate the city, it is also essential that training and skills development, sites and premises, transport infrastructure, enterprise and innovation are promoted and linked as part of an overall spatial planning framework. This overall approach is set out in Policy EC1 below:

POLICY EC1: ECONOMIC DEVELOPMENT PRIORITIES

The Council will support and grow a sustainable, diverse and competitive economy in Leeds at the heart of the City Region, and spread the benefits of that growth to all of its residents by:

- **Identifying in the Site Allocations DPD and Area Action Plans a portfolio of sites and premises to accommodate the forecast job growth;**
- **Prioritising use of brownfield land/previously developed in urban areas and sites with good access to the public transport network, whilst ensuring that sites are also attractive to the market;**
- **Recognising and supporting the development of the health, sport, retail, leisure, tourism, cultural and education sectors as key economic drivers and employment generators;**
- **Maintaining and enhancing the City Centre's role as a strategic location for larger scale retail, office and leisure development in the Leeds City Region and the wider region;**
- **Narrowing the gap between the most economically disadvantaged people and communities and the rest of the city through improved links to job**

and training opportunities, and provision of childcare facilities close to places of employment;

- **Promoting a low carbon economy which embraces green technology and develops the city as a base for environmental industries;**
- **In supporting longer term economic development, support the provision of local decentralised energy solutions which contribute to meeting the city's power, heating and cooling needs;**

The City Centre Economy

- 5.3.54 Leeds City Centre is the major financial and commercial centre and 'shop window' for the rest of the city and region. It acts as an economic driver for the city and region, so there is a need to safeguard opportunity for business and employment growth. In 2008, just over 130,000 people worked in the City Centre, equivalent to 31% of all employees in the Leeds metropolitan District. As the centre of the City Region and District's public transport network, the City Centre is a sustainable employment, shopping and leisure location, which can promote development, which is less reliant on people travelling by car.
- 5.3.55 In maintaining and enhancing its success the City Centre faces a number of major challenges. The Council and its partners have set out priorities for the future of the City Centre in the prospectus 'Leeds City Centre 2020' which followed on from the City Centre vision conference held in 2008 attended by retailers, developers, employers, residents and people who work in the City Centre. The vision sees the City Centre as a place that is sustainable, business friendly and has a high quality environment and business offer. It also sets out a series of specific projects that will help turn aspirations for Leeds as an internationally competitive city into reality, including a new 12,500 seat arena with supporting facilities to be built at Claypit Lane in the north of the City Centre.
- 5.3.56 The City Centre's environmental quality is vital to its economic success and making it a better place to live in, work in and visit. Every opportunity will be taken to enhance streets and spaces in the City Centre, including provision of a new park. The City Centre will also need to be able to adapt to effects of climate change. One important measure in this respect will be the Leeds Flood Alleviation Scheme, which will help to protect areas at risk of flooding particularly in the south of the City Centre.
- 5.3.57 Whilst the City Centre has seen substantial new development over the last decade, there remain significant parcels of vacant and underused brownfield available, particularly to the south of the river (linked to the development of a potential urban eco settlement, connecting to Aire Valley Leeds), to the east of Marsh Lane and along the Wellington Street and Whitehall Road corridors to the west. These areas have great potential to accommodate large scale commercial and mixed use development over the plan period. Improving transport links between the City Centre, its surrounding communities, the rest of the City Region and beyond is vital if the economy of the City Centre is to flourish. A number of proposals and ambitions are being advanced ranging from improving walking and cycling routes, enhancing the 'entrance' to the city from Leeds railway station, development of a new trolleybus system and better public transport links to Leeds Bradford Airport. Implementation of such proposals will require changes to the highway network,

which will help to reduce traffic in the City Centre. This will be addressed comprehensively through the City Centre Transport Strategy.

POLICY EC2: THE ECONOMIC ROLE OF THE CITY CENTRE

The importance of the City Centre as an economic driver for the District and City Region will be maintained and enhanced by:

- Promoting the City Centre’s role as the regional capital for major new retail, leisure, hotel and office development;
- Comprehensively planning the redevelopment and re-use of vacant and under-used sites for mixed use development and new areas of public space;
- Improving public transport links between the City Centre and the rest of the District, including Leeds Bradford Airport;
- Providing a major arena and supporting facilities;
- Managing flood risk issues comprehensively through the construction of the Leeds flood alleviation scheme and use of other flood mitigation measures;
- Creating a new City Centre park and other areas of green space;
- Enhancing streets and creating a network of open and green spaces to make the City Centre more attractive and easier for people to use;
- Improving connections between the City Centre, the Rim area and nearby communities (including the development of an urban eco settlement);
- Expanding the role of city living to support the growth of the City Centre’s economy and provide housing, jobs and leisure opportunities in close proximity.

Employment Provision

5.3.58 A key objective of the Core Strategy is to identify the requirement for land and premises to accommodate potential job growth in key economic sectors and indicate the broad distribution of development of these uses over the plan period. The evidence base for the LDF has two key sources of information, which have been used to estimate job growth. These are the annual job growth figures for Leeds as set out in Tables 11.1 and 11.2 of the RSS and the findings of the Leeds Employment Land Review (ELR) completed in 2006. The results of the job growth forecasts are set out below in Table E1 below.

Table E1: Employment forecasts for average job growth per annum in Leeds (net)

Employment Sector	RSS (2008)²	Leeds ELR (2006)³
Offices (B1a use class)	1,200	1,560
Industry (B1c and B2)	2,180	20
Storage and Distribution (B8)	440	350
Other employment	2,210	1,990
Total	6,030	3,920

² Over period 2006 - 2021

³ Over period 2006 - 2016

- 5.3.59 Policies EC3 to EC6 focus on the requirements for land and premises to accommodate job growth in the traditional employment sectors, the 'B' use classes (offices, industry and storage and distribution). It is also important to recognise that a significant proportion of employment growth will also likely occur within other sectors of the economy such as retail, leisure, construction, education and health (included under other employment in the table above). The spatial approach and land requirements for these sectors, where applicable, are considered in the Sustainable Communities section.
- 5.3.60 The two job growth forecasts in Table E1 are broadly consistent except for the figure for employment in the industrial sector. The RSS work took a transformational view assuming that bringing forward the land supply available within the Aire Valley regeneration area would have a further multiplier effect. The growth scenario selected for the Leeds ELR was more circumspect and based on recent trends. Employment forecasting should always be treated with some caution, as it is sensitive to changes in the general economic climate and growth and decline in particular sectors of the economy cannot always be predicted reliably over the medium to long term. This highlights the need for some flexibility in the approach and above all the need to provide a portfolio of opportunities across the District, which meets the requirements of businesses and investors.
- 5.3.61 As part of the Leeds Employment Land Review (see Appendix 2), the estimate of job growth above was converted into a requirement for land and premises for employment uses in the District over the plan period. The employment forecasting method was also compared with past rates for take up of land and premises to provide a more robust approach. The requirements are expressed as gross figures and has taken account of the likely loss of existing employment sites and premises to other uses, based on past trends, and the need to provide some margin of choice for business investors and occupiers.
- 5.3.62 The requirement for offices is expressed as a range of new floorspace. The methods for forecasting demand used in the Leeds ELR suggested a further 945,000 sq m of office floorspace would be required over the period 2006-26. As 135,000 sq m was developed up between 2006 and 2009 this leaves a residual requirement of 810,000 sq m for the remainder of the plan period. This figure has been used as the lower target with the upper target (1 million sq m) set by the level of existing planning permissions.
- 5.3.63 The City Centre is identified as a strategically important location for new office development. This is to maintain and enhance its role as the largest office location in the region; to support the viability and growth of other City Centre services and facilities such as shopping, eating and drinking venues, hotels and other leisure facilities; and to provide employment opportunities in a sustainable location with excellent transport links. The continuing redevelopment of sites to the south of the River Aire provides an important growth opportunity for offices within the City Centre as part of a wider mix of uses. The remainder of the target for office development can be met by new development on the edge of the City Centre, in or on the edge of other centres in the District and through implementation of existing planning permissions for out-of-centre development.
- 5.3.64 The requirement for other types of employment (research and development, industrial and distribution use) is expressed as hectares of land. The Leeds ELR

concluded that an average of 18.5 hectares of land was required each year to accommodate the anticipated job growth in these sectors between 2006 and 2016. Extrapolated over the period 2006-2026 this amounts to 390 hectares of land, broken down into 170 hectares of land for B1b, B1c and B2 uses (R&D and industrial uses) and 220 hectares for B8 (storage and distribution) uses. Around 15 hectares of land were developed between 2006 and 2009 leaving a residual requirement of 375 hectares for the remainder of the plan period.

5.3.65 Table 11.3 of the RSS also provides guidance on the requirement for land for these uses suggesting that there is a net requirement for 390 hectares of land in Leeds between 2006 and 2021 (26 hectares per annum). This is a higher requirement than identified in the Leeds ELR and excludes an allowance for margin of choice and loss of employment land to other uses. If these allowances are added in accordance with the methodology used for the Leeds ELR and the time period is extended to 2026, the gross requirement could amount to well over 500 hectares. This figure far exceeds any requirement that could be justified by analysis of past take up of land.

5.3.66 RSS Policy E3 allows local planning authorities to make use of more detailed local forecasts about land needs and this is a case where the Council considers that a more conservative forecast is necessary. This is not to say that the intention behind RSS, to help transform the region's economy, should be forgotten, but that land should be released in a measured fashion. The rate of take-up of employment land (especially B1b, c, B2) in the future should be closely monitored and additional land released if and when necessary.

POLICY EC3: PROVISION OF EMPLOYMENT LAND AND PREMISES

Potential job growth in the traditional employment land use sectors (offices, industry and distribution) will be accommodated over the plan period by:

- **Identifying locations and sites to provide between 810,000 and 1,000,000 sq.m. of new office (B1a class) floorspace in the District, to be focussed mainly in the City Centre and town centres.**
- **Identifying 375 ha of land for research and development, industrial and distribution/warehousing uses in the District (B1b, B1c, B2 and B8 classes),**
- **Ensuring that there is at least a 5 year supply of market-ready sites for each type of employment use.**

Office development

5.3.67 Leeds currently has an extensive supply of sites and premises with planning permission for office development, with the potential to provide nearly 1 million sq m of additional floorspace. Nearly half the existing supply is located outside the City Centre. This includes the remaining land at partially developed sites, such as the business park at Thorpe Park and office development at Leeds Valley Park, and other major proposals, which have not yet been started, such as Skelton Business Park. Only a very small proportion of the existing supply is located in the District's town centres.

5.3.68 RSS recognises that the centres of 'Regional Cities' like Leeds should be the focus for offices and town centres should be the focus for local services and facilities. The indicative minimum targets for office development in the City Centre (550,000 sq m)

and town centres (50,000 sq m in aggregate) are realistic estimates of the amount of floorspace that could be developed within the context of the centres based approach outlined in the Core Strategy. This would allow for between 210,000 and 400,000 sq m of office floorspace to be developed in out of centre locations. This is a reflection of the reality of the current position, which includes a stock over 400,000 sq m of office floorspace with planning permission at September 2008, rather than being a target for out-of-centre office development. Therefore at least 60% of total new office floorspace is expected to be developed in or on the edge of centres over the plan period.

- 5.3.69 To encourage further office development to locate in centres, and in the context of the extensive availability of out of centre sites; new proposals out of centre will be resisted if more centrally located sites are available to meet identified needs. For the avoidance of doubt this will also apply to the renewal of existing planning permissions in out-of-centre locations, where sites in or on the edge of centres are available. The scale and location of the proposed development will determine whether City Centre sites should be considered in the sequential tests required by national policy. City centre sites should be considered in sequential tests for all large scale proposals throughout the District, as such development would be expected to attract employees commuting from a wide catchment area. Below this scale of development a smaller catchment area may be identified based on likely travel to work patterns. All centres within the identified catchment should be tested including the City Centre, if appropriate.
- 5.3.70 Offices can considerably enhance the vitality and viability of town centres as well as provide an important source of local employment. Office development in town centres tends to be smaller in scale and located in mixed use buildings, for example, above shop units. The capacity of each centre to accommodate new office floorspace will vary considerably depending on factors such as market preference, transport links and availability of land and premises.
- 5.3.71 Within the overall approach, special consideration will be given to sites and premises in identified regeneration areas, including the 'Rim' area on the edge of the City Centre. To encourage built development, which helps to better link the City Centre with the inner residential and commercial areas of the city, offices are considered an appropriate part of a wider mix of uses on the edge of the City Centre. In other regeneration areas a 'centres first' approach to office development will be adopted wherever possible. In all cases large scale proposals should not impact adversely on the City Centre and therefore a sequential test will be required for proposals not located within centres.
- 5.3.72 Policy EC4 will be applied in accordance with the definitions for 'small', 'medium' and 'large' scale office development set out in the table below.

Table E2: Definitions of 'small', 'medium' and 'large' scale, office development

Scale	Office Floorspace (Gross Internal)	Approx no. of employees	Commentary
Small	Under 1,500 sq m	Less than 75	No significant travel impact
Medium	1,500 – 5,000 sq m	75-250	Gives rise to a 'significant travel impact'
Large	Over 5,000 sq m	More than 250	Regionally significant development

POLICY EC4: LOCATION OF OFFICE DEVELOPMENT

The requirement for new office development (class B1a) will be met in the following locations:

- The City Centre will be the main focus for office development in the District. A minimum target of 550,000 sq m of new office space is set for the City Centre over the plan period.
- Accessible locations on the edge of the City Centre will be appropriate for small and medium scale office proposals, particularly as part of mixed use development. Larger proposals will only be acceptable on sites allocated in the Site Allocations DPD or Area Actions Plans. In allocating sites preference will be given to locations which encourage office uses to cluster along high frequency public transport corridors.
- The implementation of existing planning permissions can provide a substantial amount of new office floorspace. Further allocations of land for office development in out-of-centre locations will not be required during the plan period. Existing allocations for office or mixed employment development will be reviewed through the Site Allocations DPD or Area Action Plans. Alternative uses of the site may be promoted where such development is considered to be appropriate and achievable.
- Town centres will be promoted as locations for office development of a small and medium scale to provide employment opportunities in the heart of local communities. To facilitate office development in these centres, the Site Allocations DPD and Area Action Plans will, where possible, identify sites within and on the edge of town centres which are suitable for office development of an appropriate scale, either as a single use or part of mixed use development. Edge of centre proposals will only be acceptable if no suitable sites or premises are available within the defined centre. A target of 50,000 sq m of new office space is set for locations in or on the edge of town centres over the plan period.
- Within defined local centres, small scale offices are appropriate providing the development relates well to the size and function of the centre.
- Small and medium scale office development will be appropriate within identified regeneration areas on sites and premises allocated through the Site Allocations DPD or an Area Action Plan, if all the following criteria are met:
 - it is brownfield/previously developed land;
 - it is located along a high frequent public transport corridor; and,
 - there are no sites available in or on the edge of centres serving that area.

Other Employment Land

5.3.73 The overall requirement for land for research and development, industrial and storage and distribution use is set out in Policy EC3.

5.3.74 To assess the range, distribution and quality of the existing supply of employment land the Council has undertaken a review of existing employment allocations and windfall sites, as part of the Leeds ELR, to assess their suitability against a range of physical characteristics and sustainability and market criteria. The assessment found that over 60% of the existing supply was concentrated in the south of the

District, particularly along the M62, M621 and M1 motorway corridors. Given market preference for large industrial and distribution sites, which have good access to the motorway network, this is generally appropriate but there is also a need to ensure sites are available which can provide employment opportunities across the District to meet local needs close to where people live.

5.3.75 In order to balance these twin objectives, the land requirement for these employment uses will be met by:

- identifying the Aire Valley Leeds regeneration area as a strategic employment location to provide large sites suitable for industrial and distribution uses and to attract business investment into the city; and
- distributing the remaining employment land requirement across the District having regard to the need to provide local employment opportunities in sustainable locations and sites, which can meet the needs of small, and medium sized businesses.

5.3.76 The Aire Valley Leeds regeneration area, situated to the south east of the City Centre, is a strategically important employment location containing more than half the District's current supply of employment land. Inadequate infrastructure has limited the level of past employment development in the area. However, these issues are gradually being addressed, not least with the completion of the East Leeds Link Road in February 2009, which opened up a direct link between many of the larger sites, the City Centre and motorway network. These improved road links, together with potential for rail and water borne transport, make the area an attractive business investment opportunity, and one, which is unique in the District. The area also closely relates to some of the most disadvantaged communities in the south and east of city. It is therefore appropriate that the area's share of the overall land provision for the specified employment uses is maintained. The ELR assessment showed that more than 200 hectares of land was suitable for these uses.

5.3.77 In order to provide job opportunities which are accessible to people living across the city, further analysis has been undertaken to identify likely demand (based on past take-up rates) for employment land on a sub-area basis by dividing the District into three sectors; west and north west, east and north east, and south (excluding the Aire Valley). Table E3 below, provides indicative figures for employment land requirements for the three sub-areas and compares it with existing supply.

Table E3: Indicative provision of land for B1b, B1c, B2 and B8 uses by sub area (hectares), 2009-26

	Aire Valley (Strategic location)	West / North West	East / North East	South	Total
1. Indicative sub-area requirement	195	77	51.5	51.5	375
2. Existing supply	257.2	75.2	92.1	59.5	484
3. Existing supply (removing sites discounted in the ELR)	208.4	60.3	65.1	51.6	385.4

- 5.3.78 The table above, shows that there is a potential shortfall of employment land for these uses in the west and north west of the District and an apparent oversupply in the east and north east and to a lesser extent in the south. The review of existing sites undertaken for the ELR also recommended that further sites were removed due to planning consents being granted for other uses or as they were considered to be unsuitable for modern and longer term employment requirements.
- 5.3.79 As a consequence, any identified shortfall that cannot be met by existing sites will need to be addressed by making new allocations of land through Site Allocations DPD or Area Action Plans. Identification of new sites will be undertaken in conjunction with proposals for housing development and new infrastructure and have regard to the proposed settlement hierarchy and future growth options.
- 5.3.80 Some economic sectors have more specific locational requirements and the area of search for sites to accommodate these uses will be more limited across the District. In reviewing employment land supply, the Council will take full account of the need to provide sufficient land in appropriate locations to encourage the growth of the sectors identified in Part B of the policy. This will include the contribution that can be made by existing allocations and planning permissions that have yet to be fully implemented.

POLICY EC5: LOCATION OF RESEARCH AND DEVELOPMENT, INDUSTRIAL AND DISTRIBUTION/WAREHOUSING DEVELOPMENT

(A) The requirement for research and development, industrial and distribution/warehousing development (classes B1b, B1c, B2 and B8) will be met in the following locations:

- **The Aire Valley Leeds is identified as a strategic location, providing at least 195ha of land for the above uses. A review of existing employment allocations and commitments in the area will be undertaken through the Area Action Plan. The most suitable sites for the above uses will be retained and co-ordinated measures put in place to address any infrastructure and other physical constraints to development of the land. Sites, which are less suitable, may be re-allocated for other uses. New allocations of land may also be necessary to satisfy the requirement.**
- **180 ha of land will be provided in the rest of the District. To ensure that local employment opportunities are provided across the District, the identification of sites through the Site Allocations DPD or Area Action Plans should have regard to the indicative sub-area land requirements set out in Table EC3.**

(B) To encourage growth in specific sectors of the economy, the overall supply of employment land identified in Part A should include development opportunities in the following locations, where possible and appropriate:

- **sites easily accessible to the motorway network to attract distribution and logistics businesses;**
- **in the vicinity of Leeds Bradford Airport for airport-related, non-operational development;**
- **in the vicinities of the universities and the teaching hospitals to provide opportunities for research and innovation-related businesses; and**

- **along rail and water corridors to provide opportunities for rail and water-borne freight operations**

Existing employment sites and premises

5.3.81 During the plan period, non employment uses (i.e. outside the B use classes) will inevitably be proposed on allocated employment sites and or existing land or premises in employment uses. This leakage to other uses was recognised in the Employment Land Review land supply calculations and in setting the overall scale of provision identified in Policy EC3. A number of factors will need to be taken into account in considering such proposals. These will include the need to ensure the availability of an adequate supply of alternative sites or premises over the plan period both District-wide and locally (defined by drive time and public transport accessibility), in terms of quality and quantity.

5.3.82 The ELR identified a potential shortfall of available employment land in some areas of the District, particularly in the north and west of the city. There has also been a significant loss of existing employment sites to other types of development over the last decade, particularly new housing encouraged by the focus on brownfield development. While redevelopment is often positive, consideration also has to be given to retention of local employment opportunities. Therefore, in areas where there is a shortfall in the provision of employment land coupled with constraints to the allocation of new sites, consideration will be given to identifying existing employment sites or areas where there will be a presumption against loss of employment sites to other uses.

POLICY EC6: EXISTING EMPLOYMENT SITES AND PREMISES

A) Development of existing employment sites for alternative uses will not be permitted unless the following criteria are met:

- **The proposal would not result in the loss of a viable strategic employment site necessary to meet the city’s economic development needs during the plan period; and**
- **Sufficient alternative employment sites are available within the locality in which the site is located in terms of quality and quantity so as not to prejudice opportunities for local employment uses.**

B) Where environmental and/or infrastructure capacity constraints prevent suitable additional sites being identified to meet local employment needs, the Site Allocations DPD or Area Action Plans should identify and protect existing employment areas where there will be a presumption against redevelopment or change of use to non-employment uses.

The Rural Economy

5.3.83 The rural parts of Leeds make up more than two-thirds of the District but all smaller rural towns and villages are located within commuting distance of the major centres of employment. Over recent decades this has meant these places have increasingly become commuter settlements in economic terms rather than self-sustaining communities. This pattern of development is likely to continue so it is important to encourage more sustainable patterns of commuting particularly by public transport and cycling. Overall a balance needs to be struck between

providing local employment opportunities, promoting sustainable patterns of development and protecting the character of the countryside.

- 5.3.84 The District's major settlements have a vital role in serving surrounding rural areas and in providing local job opportunities. In preparing the Site Allocations DPD, the Council will ensure that sufficient land is made available for economic development purposes in these locations taking into account the needs of the wider rural catchment area. Many of these settlements, such as the market towns of Otley and Wetherby, have thriving centres and a distinctive character, which also attracts visitors from within and outside the District. This role needs to be maintained and enhanced through, for example, improvements to town centre facilities and public realm.
- 5.3.85 Outside the major settlements, small businesses and local services are a vital part of the economy and the life of the community. Support for grouping of local shops and services in local centres is provided in the Sustainable Communities chapter.
- 5.3.86 Visitors to the countryside need to be encouraged in order to provide opportunities for agricultural diversification and to secure the benefits of recreation. The impact of visitors on the countryside needs to be carefully managed in order to avoid conflict with the countryside environment.

POLICY EC7: THE RURAL ECONOMY

The Council will encourage proposals, which help to grow and diversify the rural economy, by:

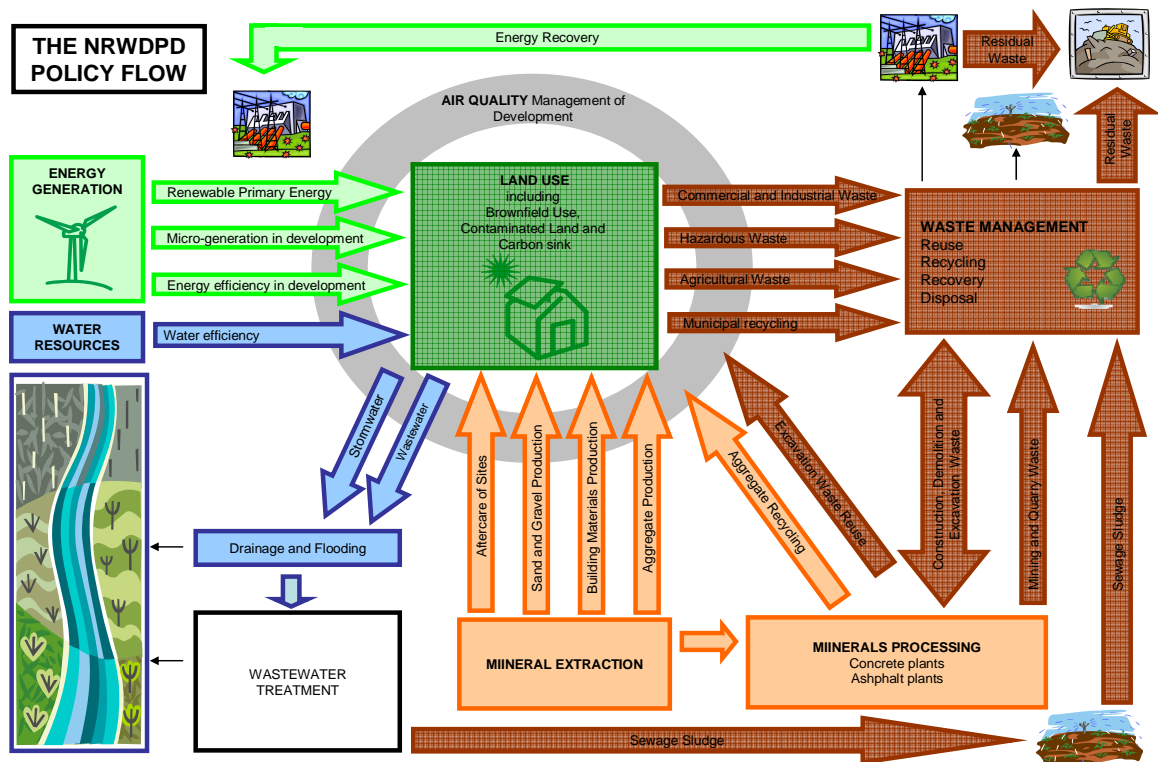
- **Supporting the continued vitality of market towns and other major settlements serving a rural catchment area through town centre enhancements and providing for the growth of businesses and tourism including, where appropriate, the allocation of land for economic development purposes through the Site Allocations DPD.**
- **Improving public transport and cycling connections between rural areas, town centres and major employment areas.**
- **Supporting the retention of local shops and community facilities and services, in smaller settlements and villages.**
- **Supporting and protecting an attractive and high quality rural environment.**
- **Retaining and enhancing of existing visitor attractions and provision of facilities (such as visitor centres and picnic areas) to improve visitor management.**
- **Permitting the small-scale development and change of use of land and buildings in smaller settlements and villages where this is compatible with environmental and sustainability objectives.**

- 5.3.87 The above strategy for managing the economic and housing needs of a growing city is summarised on Map 3. This map is intended to be schematic, in illustrating an overall pattern and distribution of longer term regeneration and growth across the District. Consistent with the overall strategy of the 'Preferred Approach' (and within the context of priorities identified as part of the Vision for Leeds and RSS), the Map highlights that regeneration and infill within the Main Urban Area will be the main

focus of economic development and housing growth. Once these opportunities have been achieved, there will be a need to consider further growth through selective urban extensions or expanded settlements. In taking forward specific allocations to deliver this strategy, it will be necessary to prepare a future Site Allocations DPD (reviewing, housing, employment, Protected Areas of Search (PAS) designations etc, as necessary), following the Adoption of the Core Strategy.

(iv) MANAGING ENVIRONMENTAL RESOURCES

- 5.4.1 The District's environmental resources are crucial, not just in ensuring quality of life, but also in sustaining life itself. The natural world regulates the atmosphere and climate and plays a part in breaking down waste. It provides the resources that we all use for our daily lives by providing clean air and water, land for growing food, open spaces for our health and well being, minerals to use for building and the resources to provide heat and power. We have an obligation to protect our environmental resources and to pass on to future generations the natural wealth that we have inherited. In addition, there is the requirement to safeguard and conserve biodiversity. In seeking to manage environmental resources effectively, the Council is committed to managing its own impact upon the environment, via its accreditation to and operation of the Eco Management and Audit Scheme (EMAS), and via a range of initiatives to reduce its ecological footprint.
- 5.4.2 In contributing to the management of environmental resources in the District, the LDF has a key role to play, in helping to direct the form, scale and location of development. Central to this approach, is the need to understand how environmental resources are being used and utilised across the District, as a basis to identify where planning policies might be targeted to protect and enhance environmental resources, increase efficiency and to mitigate any detrimental impacts. Within the context of the preparation of the Natural Resources and Waste Development Plan Document, analysis of the District's 'flow' of natural resources and materials has been undertaken (see Appendix 2). A diagram, which summarises these 'flows', is reproduced below. This analysis provides a local framework for the strategic policy approaches covered within this Managing Environmental Resources theme and the detailed policies included as part of the emerging Natural Resources and Waste DPD.



Biodiversity

- 5.4.3 Biodiversity is not just about rare or threatened species or habitats – it is equally concerned with ensuring that widespread and common species remain an integral part of a sustainable natural environment.
- 5.4.4 The principle of protecting and enhancing valued sites of biodiversity and geological importance was recognised as an important theme in the adopted UDP through a number of policies. These policies have operated successfully over a number of years and the intention is for them to be ‘saved’ (see Appendix 3). The Core Strategy seeks to provide a broad over-arching policy to support them and provide the strategic support for any policy updates that the Council needs to carry out during the plan period.
- 5.4.5 Central to this approach and consistent with the overall Strategic Objectives of the Core Strategy, is the need to:
- Protect and enhance the natural environment and character of the countryside and /or resources of the District,
 - Ensure that biodiversity is fully considered and protected and opportunities for enhancement sought in decisions effecting land use,
 - Ensure developments protect important species and habitats,
 - Recognise the value of, and seek opportunities to enhance, the connectivity and permeability of habitat networks and green infrastructure for biodiversity, therefore increasing its ability to adapt to climate change,
 - Review the local wildlife and geological site designation system in line with Government recommendations.
- 5.4.6 Designated sites are protected by the UDP Saved Policy N50 (and the schedule of sites included in, UDP Volume 2, schedule A8. 2 – 5.). A revised policy is proposed which will allow for a review of the local site system (SEGIs and LNAs). The list of sites covered by specific designations will be updated by the relevant agencies as resources permit.

POLICY B1: PROTECTION OF DESIGNATED SITES

Development will not be permitted which would seriously harm, either directly or indirectly, through any means any sites designated of international, national, regional or local importance for biodiversity or geological importance. In considering development proposals affecting any designated sites the needs of the development and the requirements to maintain and enhance biological and geological diversity will be examined. In particular account will be taken of:

- **The extent and significance of potential damage to the interest of the site;**
 - **Demonstration that the need for the development outweighs the importance of the site;**
 - **The extent that any adverse impact could be reduced and minimised through protection, mitigation, enhancement and compensatory measures imposed through planning conditions or obligations.**
- 5.4.7 Biodiversity across Leeds is not purely within designated sites; these contain the best examples of important habitats but there are many areas of habitat that are of value as part of the ecosystem that are not designated. These include areas of woodland, grasslands, hedgerows, waterways and water bodies, gardens, allotments, shelter belts, farmland and field margins, scrub and other open spaces.

These provide networks, stepping-stones, buffers and links between designated sites whilst providing valuable habitats on their own. Some species are more mobile than others and many species require different habitats for different stages of their lifecycle. The ability to move between habitats (permeability) and the recognition of the need for variety of habitats for the sustainability of biodiversity, will become ever more important as part of species adaptation to the effects of climate change.

- 5.4.8 These issues are dealt with in the Green Infrastructure policies outlined in section (i) above. These help to ensure that where development takes place within land identified as Green Infrastructure it will not lead to increased fragmentation and isolation of habitats and species but will protect and enhance them.
- 5.4.9 The richness of biodiversity in Leeds can be further enhanced by the following Policies.

POLICY B2 :PROTECTION OF IMPORTANT (BIODIVERSITY ACTION PLAN) SPECIES AND HABITATS

Development will not be permitted that would have an adverse impact on the population or conservation status of priority species and habitats identified in the UK, Yorkshire and the Humber, and Leeds Biodiversity Action Plans. Developments, which would have an adverse impact, will only be permitted in exceptional circumstances where social and economic benefits significantly outweigh the biodiversity value and where it can be demonstrated that:

- There is no alternative site to accommodate the development;
- The impact can be minimised by appropriate mitigation, enhancement and management;
- Appropriate compensation can be provided for any residual impact in order to ensure that there is no overall net loss of biodiversity.

POLICY B3 : SUBMISSION OF ECOLOGICAL INFORMATION IN SUPPORT OF PLANNING APPLICATIONS

Where development will affect, either directly or indirectly, any designated site, protected species or important (BAP) habitats and species, adequate ecological assessments shall be submitted which shall include:

- Surveys to establish the species and habitats affected;
- An impact assessment; and
- Details of all protection, mitigation, enhancement and management measures required. These will be secured through planning conditions and obligations as appropriate.

POLICY B4 : BIODIVERSITY IMPROVEMENTS

Proposals for development will be required to demonstrate that there will be an overall net gain for biodiversity. The design of new development, including landscape, should enhance existing wildlife habitats and provide new areas and opportunities for wildlife.

POLICY B5 : MONITORING AND MANAGEMENT FOR BIODIVERSITY

Planning conditions and obligations will be used where appropriate to secure long term management of habitats and any monitoring necessary to demonstrate the effectiveness of biodiversity protection, mitigation, enhancement and restoration proposals.

Climate Change

- 5.4.10 The Government has made clear its commitment to tackling climate change by introducing new legislation in the Climate Change Act 2008. It has also established the Committee on Climate Change (CCC) to provide it with independent advice on establishing a low carbon economy. The CCC's inaugural report 'Building a low-carbon economy - the UK's contribution to tackling climate change' was published on 1st December 2008.
- 5.4.11 The report recommends that the UK should reduce greenhouse gas emissions by at least 80% by 2050 and advises on the levels of the UK's first three legally binding carbon budgets for 2008-2022. PPS22 and the PPS1 Climate Change Supplement provide the main planning policy guidance explaining how the planning system can help contribute to the Government's targets. PPS22 is primarily concerned with criteria based policy, for example the development of a renewables requirement for new development. The PPS1 Supplement goes further and encourages planning authorities to identify areas for renewable and low-carbon energy sources. The Leeds Core Strategy therefore develops both of these policy approaches.
- 5.4.12 At a regional and local Leeds level, the need to tackle the consequences of climate change, is a priority. A central theme of the RSS and the Leeds Climate Change strategy is the need to meet the Government's climate change objectives and promoting a transition to a low carbon economy. The RSS also sets targets for reducing carbon emissions and sets a minimum requirement for 10% of the energy needs of new development to come from renewable energy, with an expectation that local authorities will increase this % where appropriate. The targets for installed, grid-connected renewable energy in Leeds are set as 11MW by 2010 and 75MW by 2021.
- 5.4.13 The Vision for Leeds, sets objectives for the design and construction of buildings with minimal harm to the environment and for improving the energy efficiency of buildings to support regional targets for renewable energy and to reduce fuel poverty and in addition, the Council's Strategic Plan incorporates a strategic outcomes is to reduce its ecological footprint and the City Council's own emissions through its activities and operations.
- 5.4.14 The RSS has set challenging housing growth targets for Leeds. This will have implications for climate change unless key issues are addressed. The Council has estimated that direct emissions from new housing alone, if built to the anticipated building regulation standards, will add 190,000 tonnes of CO₂ per year by 2021. This is an increase of over 10% of existing domestic emissions. Consequently, as part of the 'Preferred Approach', the Council has attempted to mitigate the climate impacts of new housing and transport emissions, through the identification of appropriate locations for sustainable growth (focusing upon the main urban area) and the development of policies for Green Infrastructure (section (i)).
- 5.4.15 National and regional policy is clear that the Council must develop policies to adapt to and mitigate climate change. Therefore the Core Strategy Issues and Alternative Options consultation focussed on achieving a consensus about how ambitious the policies should be. Within this context also, it should be noted that Local evidence from the State of the Environment Report 2003 (see Appendix 2) shows that whilst total pollution levels in Leeds are diminishing, domestic CO₂ emissions are increasing, with an increase of 15,000 tonnes between 1990 and 2005, marking a

0.8% increase. This indicates the need to introduce ambitious policies in order to achieve CO₂ reduction. In addition, consultation on the emerging Sustainable Design and Construction Supplementary Planning Document, has helped to inform the emerging policy approach.

- 5.4.16 Part L1A of the Building Regulations sets a minimum energy efficiency standard applicable to all buildings. Research by the Energy Savings Trust, indicates that developers can achieve a 10% improvement in energy efficiency compared to minimum standards in the building regulations at no additional cost. It recommends that a 25% improvement on the regulation should be set for all new residential developments (this recommendation is based on the Government's 'Future Thinking' paper, which is looking at a further improvement to building regulations of 25% by 2010 - the minimum improvement needed if the UK is to keep on track to achieve its 2050 target). In order to comply with Building Regulations, developers currently have to demonstrate that proposed developments are within the Target Emissions Rate. A challenging target with a flexible implementation mechanism will also help developers in Leeds to prepare for the anticipated tightening of Building Regulations over the next decade.
- 5.4.17 A 20% CO₂ reduction is therefore in line with current Government aspirations. The Core Strategy Issues and Alternative Options consultation demonstrated that there is a majority in favour of all new development being designed according to sustainable construction principles, setting a challenging target for renewable energy, and reducing CO₂ emissions.

Additionally there are other very good reasons why Leeds should develop a challenging target. Energy efficient buildings reduce household fuel bills (and support initiatives for 'affordable warmth'), improve business competitiveness and create jobs in the energy service sectors. They also help the UK to make the most efficient use of its energy supply and encourage self-sufficiency.

- 5.4.18 The consultation on the Core Strategy Issues and Alternative Options, indicated strong support for carbon reduction policies to be applied to all development in the city, however the Council has concerns that this may be too onerous a requirement for individual developments. The Council therefore intends to apply the policy requirement to major developments only i.e. Major development is defined by Circular 15/92 as: "The erection of 10 or more dwellings, or, if this is not known, where the site is 0.5 hectares or more; In other cases; where the floorspace to be created is 1,000 square metres or more, or the site area is 1 hectare or more." The Core Strategy 'Preferred Approach', therefore sets out the following approach to supporting CO₂ reduction, as part of the wider strategic approach to development.

POLICY CC1 : CLIMATE CHANGE - CO₂ REDUCTION

All developments of 10 dwellings or more or over 1,000 square metres of floorspace, whether new-build or conversion, will be required to:

a) reduce total predicted carbon dioxide emissions to 20% less than the Building Regulations Target Emission Rate until 2016 when all development will be expected to be zero carbon; and

b) provide a minimum of 10% of the predicted energy needs of the development from decentralised, renewable or low carbon energy.

Carbon dioxide reductions achieved in meeting policy b) will contribute to meeting policy a).

The required percentage reductions may increase as advances in technology enable higher levels of carbon reduction. Details of this will be provided in the Sustainable Design and Construction Supplementary Planning Document.

If it can be demonstrated that decentralised renewable or low carbon energy generation is not practical on or near the proposed development, it may be acceptable to provide a contribution equivalent to the cost of providing the 10%, which the Council will use towards an off-site renewable energy scheme.

The renewable or low carbon energy technologies must be operational before any new or converted buildings are occupied.

Opportunities for Low Carbon and Energy Efficient Power (and Heat) Supply

- 5.4.19 The PPS1 Supplement on Climate Change states that in their Core Strategies, alongside criteria-based policy, planning authorities should also consider identifying areas for renewable and low-carbon energy sources and supporting infrastructure. This approach also helps to guide different types of technology to those parts of the District where they can be most efficient. It also helps to demonstrate how the Council expects to achieve the grid-connected renewable energy targets prescribed in the RSS of 11MW by 2010 and 75MW by 2021.
- 5.4.20 Potential exists for the following sources of renewable energy within the Leeds District, including, electricity from wind power, water power (hydro-power), solar energy (active solar) and landfill gas, electricity and heat from biomass treatment and waste plants and combined heat and power (CHP). These are considered below.

Wind Power

- 5.4.21 Wind power provides a source of renewable energy. Within Leeds, there are some opportunities linked to wind speeds (and the City Council currently investigating the potential of grid-connected turbines on land in its own ownership. These could potentially contribute 36MW of energy towards the 75MW RSS target). However, a number of operational and environmental constraints exist. For example, there are areas where wind turbines may cause interference with the operation of Leeds Bradford Airport (and other local airfields) and also impact on the character of the local environment. However, wind energy development does have a key role to play in the delivery of a low carbon economy and in meeting national and regional renewable energy targets and should therefore be supported, subject to important criteria being considered. Detailed policy criteria against which such applications will be judged, will be set out in the emerging Natural Resources and Waste Development Plan Document and it takes account of the known constraints, which exist, in the District. The following strategic policy is sets out as part of the 'Preferred Approach'.

Hydro Power

- 5.4.22 Potential exists for the development of hydropower facilities on the Rivers Wharfe, Aire and Calder. Whilst these are likely to be small-scale generation producing up to 100kw, some of the weirs are large enough to have potential to contribute to the overall RSS requirement for grid-connected renewable energy. It is believed that the Rivers Wharfe and Aire have potential to physically accept up to ten small-scale waterpower devices such as Archimedes screws. If all were to go ahead the total capacity is unlikely to exceed 2 MW. Such schemes will be supported subject to

environmental impact assessments, and provision of integrated fish passes. Weirs are shown on Map 4.

Biomass treatment

- 5.4.23 Biomass has several potential uses; chipped for use as mulch, composted for use as a soil medium and fertiliser or treated in some form of digester to create a gas from which heat and electricity are liberated when the gas is burned. Sources of biomass are food from households and commerce in Leeds, green waste from households and landscape/forestry contractors and agricultural waste, for example manure.

Solar energy (active solar)

- 5.4.24 Electricity can be produced from photovoltaic panels, however these have limited potential for large-scale electricity generation. As most installations require to be grid connected (as they produce the most electricity at times of low demand) they can still help to contribute towards renewable energy targets.
- 5.4.25 Approximately 8m² of photovoltaics is needed for each kw of installed capacity on a favourably orientated façade or roof. To install just 1 MW of electricity from photovoltaics requires 8,000 m² of panels. Leeds has a huge resource of facades and roofs facing into the southerly quadrant, enough to produce several MW of electricity if retrofitted with photovoltaics. At the present time there is no means of funding retrofitting.
- 5.4.26 In terms of the RSS housing requirement for Leeds, if half the annual quota of 4,000 houses each year has to generate at least 1kw of electricity (as they are proposed to do so under the Core Strategy Policy on Code for Sustainable Homes) this will generate 2 MW of capacity by 2021.

Landfill Gas

- 5.4.27 Landfill gas qualifies to be included in renewable energy targets because it is a low-carbon source. The total installed capacity for Leeds shows that the 2010 target has almost been met and is likely to be exceeded at the end of 2009 with the production of an additional 2MW at Skelton Grange and 1MW at Peckfield landfill sites. However, it should be recognised that landfill gas generation will decrease with time as the resource becomes exhausted. A reasonable assumption would be that come 2021 the output from landfill gas would be about the same per annum, about 9MW but will tail off thereafter, depending on commercial factors as well as gas yield.

Electricity and heat from from waste

- 5.4.28 Within the context of the City Council's Municipal Waste Strategy, options for the management of residual waste are current under consideration. As part of this process, work has been undertaken as part of the Aire Valley Leeds AAP and emerging Natural Resources and Waste DPD, to identify potential locations, linked to appropriate technologies.

Combined Heat and Power (CHP)

- 5.4.29 Future Energy Yorkshire have completed a study, which recommends the establishment of a strategic body ("Energy Leeds"), whose role would be to take responsibility for the delivery of energy related activities. These activities could include the development of off-site renewables for particular developments. This

role is particularly important because it will be almost impossible for some developments to reach Code Levels 5 and 6 of the Code for Sustainable Homes without some off-site contribution. As a basis for energy efficiency and carbon reduction, the Council supports opportunities for CHP throughout the District and aims to facilitate their development through the setting up of this initiative. CHP is particularly encouraged in the City Centre (and other key regeneration areas including Aire Valley Leeds) where there are opportunities for large scale energy generation alongside new major development. Opportunities also exist around the Universities and St James University Teaching Hospital, as a consequence of high heat loads, which offer the potential for low carbon energy for local communities.

POLICY RE1: RENEWABLE ENERGY

The City Council, will in principle, support opportunities to improve energy efficiency and the increase in renewable energy capacity, as a basis to reduce greenhouse gas emissions. This includes wind energy, hydro power, biomass treatment, solar energy, landfill gas and electricity, heat from waste, combined heat and power and securing the greater use of decentralised and low carbon energy in new development. Further detailed policy guidance on these matters, is provided as part of the emerging Natural Resources and Waste Development Plan Document.

Green Infrastructure and Climate Change

- 5.4.30 The creative use of the Green Infrastructure is one of the most promising opportunities to tackle climate change at all levels of spatial planning. For example, Green Infrastructure can reduce the speed of surface water run off and moderate the expected increase in summer temperatures, eliminating the 'urban heat island' effects⁴, and reduce CO₂ through planting. In addition it can provide attractive green corridors, which encourage more people to choose to walk or cycle to destinations rather than take the car.
- 5.4.31 A particular challenge in Leeds is the relative scarcity of greenspace within Leeds City Centre, which is a 'landscape character area' in its own right. The City Centre is heavily built up and it is not easy to create significant new greenspaces. Saved UDP policy CC10 provides for the creation of 20% open space in new developments over 0.5Ha. Whilst the City Centre has seen substantial growth in new homes over the past 10 years, there has been no corresponding provision of greenspace. For example, between 1999 and 2008, a total of 7,988 new homes were built, predominantly apartments. However, whilst the provision of such development has led to the physical improvement of the urban area (including the public realm), this has not always resulted in the delivery of major areas of new greenspace provision. Consequently, the City Council is promoting the delivery of a new city centre park, in order to help support an attractive livable City Centre.
- 5.4.32 Whilst the potential for a new city park is under investigation, there is a need to be more creative in meeting the challenge posed by climate change. Policies which encourage more street trees and green roofs within the City Centre will help address issues relating to both climate change and the alleviation of flood risk.
- 5.4.33 Green roofs can contribute to a number of sustainability objectives including climate change adaptation, reducing surface water run off, improved insulation of buildings,

⁴ Adapting Cities for Climate Change: The Role of Green Infrastructure: Built Environment Vol. 33 No. 1

reducing the urban heat island effect, maintaining and enhancing biodiversity and providing amenity space and visual amenity benefits. Green roofs can range from 'intensive' roof gardens to 'extensive' systems, which have very low maintenance requirements. The term also encompasses 'brown' or biodiverse roofs, which are specifically designed to benefit wildlife.

POLICY GR1 : GREEN ROOFS WITHIN THE CITY CENTRE

New Development with a roof area in excess of 0.25 Ha, will be expected to incorporate green roof technology, in at least 75% of their roof covering.

- 5.4.34 The Council has carried out a survey of street trees in the City Centre and this demonstrates that there is both a low number of street trees and a high number of streets and urban spaces without any trees at all. Not all streets have space for trees and some are heavily constrained by underground utilities, but there are considered to be significant opportunities for new tree planting as street trees, and within the wider public and private realm. New development will be expected to contribute to this, via landscape schemes, which incorporate trees within private and public spaces, of a technical design to ensure their long term sustainability. Where new major development cannot integrate tree planting within its open space area, it will be expected to contribute via planning obligations to the City's programme of street tree planting. Given the need for urban cooling and the need to fill gaps in the Green Infrastructure, the Council proposes a tree-planting target should be adopted.

POLICY ST1 : STREET TREES IN THE CITY CENTRE

The City Council will aim to secure the planting of a 1,000 Trees within the City Centre by 2026, with priority being given to the waterfront, key pedestrian corridors and associated urban spaces and approach streets to the City Centre.

Managing Flood Risk

- 5.4.35 The Rivers Aire and Wharfe and their tributaries are a dominant feature of the Leeds District. This means that there is potential disruption to life for a large proportion of the population due to flood risk. The southeastern boundary of the District is adjacent to the River Calder and Leeds also experiences flooding from this River. The Environment Agency estimates that there are 1500 homes and 500 businesses at 'significant' risk of river flooding within the District. Leeds City Centre is the economic and commercial heart of not only the District, but the wider region and parts of it have a 1 in 20 year risk of flooding from the River Aire. In considering areas of the District where future growth should take place, the Council has sought to avoid areas of high flood risk in accordance with the sequential approach recommended by the Government in PPS25.
- 5.4.36 In recent years Leeds has also experienced problems created by surface water flooding. Smaller watercourses and drains are far more susceptible than the larger river systems to flash flooding as a result of localised intense rainfall. With changing climate patterns it is expected that storms of this nature will become increasingly common, potentially increasing the risk posed to properties situated in close proximity to local streams. The following policy has therefore been developed in order to manage both fluvial and pluvial sources of flooding. Further details on the actions identified in the policy can be found in the Natural Resources and Waste Development Plan Document.

POLICY MFR1 : MANAGING FLOOD RISK

Leeds City Council will manage flood risk in the District in the following ways:

- 1. Avoiding inappropriate development in flood risk areas in line with guidance in PPS25, both in the allocation of sites for development and in the determination of planning applications.**
- 2. Protecting areas of functional floodplain as shown on the Leeds SFRA from development (except for water compatible uses and essential infrastructure).**
- 3. Requiring flood risk to be considered for all development commensurate with the scale and impact of the proposed development.**
- 4. Reducing the speed of surface water run-off as part of new build developments.**
- 5. Making space for flood water in high flood risk areas.**
- 6. Reducing the residual risks within Areas of Rapid Inundation.**

Leeds Flood Alleviation Scheme (FAS)

- 5.4.37 The Leeds City FAS extends over nineteen kilometres from Newlay at the upstream end, to Woodlesford at the downstream end. It passes through the central business District in Leeds City Centre. The scheme consists primarily of raised defences, however, these will wherever possible be set back to maintain the waterfront as a public amenity area. Where it is not possible to construct flood walls due to buildings along the river edge, the buildings will be strengthened and used as part of the flood defence. At the Woodlesford end, the scheme consists of embankments, which can be grassed and planted up. The FAS is intended to provide a 1 in 200 year standard of protection plus climate change plus freeboard.
- 5.4.38 The FAS is intended to protect existing development and it does not alter the Environment Agency's flood risk zones. However, in considering proposals for development, where the area of search is wholly within zone 3a, preference should be given to those sites that will be protected by the Flood Alleviation Scheme. For those developments where the area of search extends beyond zone 3a, then flood zones lower than zone 3a will still be sequentially preferable.
- 5.4.39 Within the context of PPS25, regarding development in relation to the proximity of flood defences, it is proposed that in Leeds the following policy approach should apply.

POLICY MFR2: MANAGING FLOOD RISK – LEEDS FLOOD ALLEVIATION SCHEME (FAS)

Applications for development immediately adjacent to the FAS will be required to:

- Demonstrate how residual risk of flooding will be accommodated by the development**
- Ensure that access for maintenance of the FAS is provided.**
- Either build the relevant section of the FAS or contribute to its construction. Where the developer builds the relevant section of the FAS they will be required to enter into an agreement to ensure its long term maintenance.**

Applications for development which are protected by the FAS will only be permitted where it can be demonstrated that the flood defences are properly maintained and where there are agreed warning and evacuation

arrangements, which will provide an acceptable standard of safety taking into account climate change.

Natural Resources and Waste Management

5.4.40 The Core Strategy provides guidance on how Leeds will help secure an appropriate network of waste facilities and infrastructure for the management of all types of waste. However, as Leeds grows it is imperative that as a city we also seek to minimize the amount of waste produced. An overall objective is to seek to break the link between economic growth and waste arising and through the waste hierarchy (reduce, re-use, recycle and recovery) manage waste effectively at all levels. Leeds also needs to make the most of the positive opportunities arising from waste, such as the development of new products, services and employment opportunities (linked to waste recycling technologies).

The RSS forecasts the amount of municipal solid waste to be managed in Leeds as follows:

- 2010 – 380,000 tonnes
- 2015 – 399,000 tonnes
- 2021 – 424,000 tonnes

Forecasts for the amount of commercial and industrial waste are as follows:

- 2010 – 1,195,000 tonnes
- 2015 – 1,217,000 tonnes
- 2021 – 1,245,000 tonnes

5.4.41 These figures correlate with the amount of new housing and employment growth that Leeds has to provide for. The Core Strategy Issues and Options consultation demonstrates that there is considerable strength of feeling that more needs to be done to minimise waste at its source and help individual households to recycle. Leeds therefore needs to find ways to reduce the amount of waste going to landfill. This waste prevention work is being taken forward by the Waste Regional Advisory Group (WRAG), to help to ensure that waste arisings are reduced. Within this overall context, provision needs to be made for more large scale strategic facilities and for small-scale local facilities. The Issues and Alternative Options considered locations for the provision of strategic and small scale facilities such as composting and local recycling points. Most people thought that these should be located within commercial and industrial areas. There was also support for the location of small-scale recycling facilities within residential areas and town centres, which should make it easier for people to recycle.

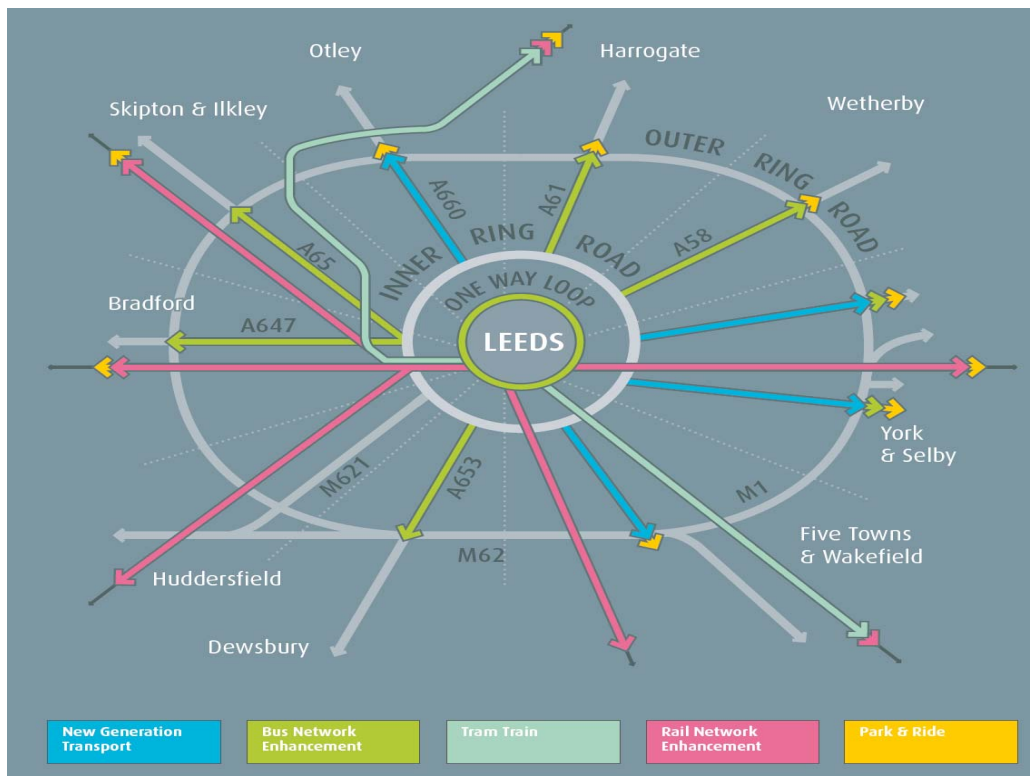
5.4.42 The sustainability appraisal showed that locating waste management facilities in accessible commercial/industrial areas is the best option environmentally. There were no locational differences for the economic or social objectives, although it was noted that there is a public perception that waste management facilities may cause some local impacts detrimental to amenity.

5.4.43 The emerging Natural Resources and Waste DPD, considers waste management and minerals issues in further detail.

(v) A WELL CONNECTED CITY

Integrating Transport and Spatial Planning

- 5.5.1 It is crucial that there is a co-ordinated and comprehensive relationship between development and transport to facilitate sustainable communities and ensure Leeds' continued economic success.
- 5.5.2 The Government's latest approach to strategic transport planning is set out in Delivering a Sustainable Transport System (Department for Transport November 2008) which identifies five broad goals of transport which will be used to inform the development of future transport strategies in Leeds:
- Support economic growth
 - Tackle climate change
 - Contribute to better safety, security and health
 - Promote equality of opportunity
 - Improve quality of life
- 5.5.3 The development of appropriate policies and interventions within Leeds needs to have regard to the wider role and context of Leeds as a Regional City, as well as local opportunities and impacts. In addition to serving the Leeds District, Leeds is a transport hub for the City Region with national road and rail networks converging in Leeds and being host to the regional airport. Within the context of the West Yorkshire Local Transport Plan (LTP2 and emerging LTP3) and the Leeds City Region Transport Vision, there is a need to secure the promotion and delivery of a fully integrated transport system for Leeds. This should address the need to provide a high quality public transport system and ensure that the three main aims of the Vision for Leeds (going up a league, narrowing the gap and developing Leeds' role as the regional capital) are realised. Such transport solutions are essential in a modern and progressive European city, not only to meet current needs but also as part of a longer term framework to tackle transport's contribution to climate change, secure urban renaissance and link homes to job opportunities.
- 5.5.4 Within this context, the LDF and the Core Strategy has a key role to play in seeking to integrate transport and spatial planning and with a range of partners, seeking to support aspirations for longer term regeneration and growth, with the necessary infrastructure. A schematic diagram of the strategic transport network is set out below and targeted improvements to this network is included on Map 5.



Issues

5.5.5 The main transport issues affecting Leeds include the following:

- Getting people to work
- Connecting important facilities (such as hospitals)
- Diversion of traffic from the City Centre and local communities

These present challenges to accommodating sustainable growth and are discussed further below.

5.5.6 As a Regional City with a prospering economy, Leeds provides an ideal location for businesses and employment. Analysis of the 2001 Census data confirms that there are almost 380,000 trips to work made to destinations in Leeds. Over 100,000 of these trips are from outside the Leeds District (see table T1) and a significant proportion of these trips are made by car. This range of trip patterns requires defined measures to address the needs of local trips within the District and longer distance trips from further a field.

Table T1: All Leeds District Journey to Work Data (2001 Census) (people)

Origin	Destination	Total (people)
Leeds	Leeds	270,441
West Yorkshire (exc. Leeds)	Leeds	64,190
Rest UK	Leeds	43,252
Leeds	West Yorkshire (exc. Leeds)	32,387
Leeds	Rest UK	19,676
Total		429,946

5.5.7 Leeds City Centre is an economic driver for the District and the City Region and the policies in the Core Strategy seek to maintain and enhance this role. In 2008, just over 130,000 people worked in the City Centre. The Census indicates that over half

of commuters to the City Centre travel by car, but this varies significantly by distance with car use dominating for longer journeys.

- 5.5.8 Traffic congestion occurs at various locations across Leeds, particularly in the City Centre, its approaches and further out on the outer ring road and radial routes. Traffic congestion impacts on spatial planning decisions and can inhibit economic growth. Poor air quality is also a problem in the City Centre and traffic congestion is a significant contributory factor. There are seven air quality management areas (AQMAs) in Leeds; six are in the City Centre, located on or near the Inner Ring Road (the other is on the M621). At a national level the UK transport sector currently produces about 33% of the total UK CO₂ emissions and it is the only major sector where emissions are not decreasing.
- 5.5.9 The strategy for growth presented in the Core Strategy aims to ensure that development is focused on the centres, particularly focussing on the City Centre for new office development and other major attractions. The public transport networks and the interchange opportunities within the City Centre provide the foundations for sustainable development, presenting the ability to further develop the city and providing the conditions to minimise the potential for traffic growth and encourage sustainable travel. The City Centre offers the ability to interchange to services, which connect the city with other key destinations such as St James' Hospital, the two universities, the airport and other areas of the city such as the regeneration areas.
- 5.5.10 The challenge for Leeds is to continue to improve the public transport networks to accommodate growth, improve journey time reliability and improve the connections with key destinations outside of the City Centre, together with measures to improve opportunities for cycling and walking and to manage the demand for travel by car, whilst conserving and enhancing environmental quality.
- 5.5.11 Additionally, there are wider aspirations stemming from the City Centre Vision Conference in 2008 to reduce the level of traffic within the City Centre in order to enhance the local environment and to improve pedestrian connections between the train station and the shopping quarter.
- 5.5.12 Transport provision in Leeds also needs to support regeneration areas and new housing and serve to improve local accessibility and vitality in local centres. There are specific aspirations to improve connectivity between the city 'Rim' and the City Centre for pedestrians and cyclists as outlined in the Sustainable Communities chapter, in order to achieve the spatial objectives of a sustainable city.
- 5.5.13 To ensure Leeds' long term competitiveness, management of environmental resources and the promotion of quality of life, there is a need to secure sustainable forms of transport to achieve modal shift and manage the demand for travel, and to minimise the need to travel by ensuring the appropriate location and accessibility of development.

Travel Demand Management and Modal Shift

- 5.5.14 It is essential to manage the demand for travel and to encourage people to travel by more sustainable forms of transport than the private car in order to address congestion, accommodate growth and tackle transport's contribution to climate change.

- 5.5.15 There are a range of measures available to promote travel choice and influence travel behaviour including making the required investments in the alternative public transport infrastructure, walking and cycling measures, and travel planning measures to enable informed choices to be made. These initiatives can be complemented by measures to ensure the effective management of the transport system, to make the most efficient use of networks and reduce congestion, and through the use of car parking and traffic management policies and pricing measures.
- 5.5.16 The transport strategy presented below is informed by policies and strategies at the national, regional, city region and local level.

POLICY TI & MP 1 : TRANSPORT INVESTMENT AND MANAGEMENT PRIORITIES

The Council will support the delivery of an integrated transport strategy for Leeds, which includes a range of infrastructure improvements and other interventions.

Spatial Priorities

- **Public transport improvements for the bus and rail networks (including new rail stations where appropriate) to increase radial capacity to the city and town centres and to improve reliability together with investment in the provision of Park and Ride facilities;**
- **Transport improvements to connect to and from development areas;**
- **Highway proposals to alleviate congestion and improve connectivity**
 - (i) **Orbital improvements to reduce traffic in the City Centre and edge of the City Centre**
 - (ii) **Improvements to orbital linkages to serve strategic movements and divert traffic from local centres and communities**
- **Expansion of the Strategic Cycle Network to improve connectivity;**
- **Improved facilities for pedestrians to promote safety and accessibility, particularly connectivity between the ‘Rim’ and the City Centre;**

Strategic Measures

- **Sustainable travel proposals including travel planning measures for employers and schools;**
- **Provision for people with impaired mobility to improve accessibility;**
- **Parking policies to manage the supply and use of parking across the city; and,**
- **Measures to deliver safer roads.**

Routes designated in the emerging transport strategy or programmed works will be protected from development.

- 5.5.17 The RSS housing targets present a significant challenge for Leeds and substantial additional investment in transport infrastructure will be required to cater for the suggested level of growth.

Location of Development and Accessibility to Homes, Jobs and Services

- 5.5.18 In making the most efficient use of land within urban areas, a key issue is the need to promote appropriate forms of higher density residential development in areas of highest accessibility to significant employment uses to ensure that as many people

as possible have access to jobs. In terms of access to jobs, there is also a need to ensure that the benefits of economic growth are enjoyed by the city's most disadvantaged inhabitants through adequate education and training and through improving connectivity between the City Centre, other town and local centres and their communities.

5.5.19 The RSS provides public transport accessibility criteria to inform decisions determining the suitability of a location for development of a range of uses; employment, health, education, leisure, and retail. The Council has used these criteria to inform the development of local accessibility standards and indicators to guide the location of development and assist with site selection (Appendix 8). However, it should be noted that accessibility is only one factor in judging destination proposals, as other policies govern the location of town centre uses. New infrastructure, or improvements to existing infrastructure, may be required to provide the necessary levels of overall accessibility for a site. The Public Transport Improvements and Developer Contributions SPD sets out guidance to determine when contributions towards public transport will be required (N.B. to be aware of CIL effective 6.4.10 SPD will no longer apply).

POLICY T2 : ACCESSIBILITY REQUIREMENTS AND NEW DEVELOPMENT

- **New development should be located in accessible locations adequately served by existing or programmed highways, by public transport and with safe and secure access for pedestrians, cyclists and people with impaired mobility.**
- **In locations where development is otherwise considered acceptable new infrastructure may be required on/off site to ensure that there is adequate provision for access from the highway network, by public transport and for cyclists, pedestrians and people with impaired mobility, which will not create or materially add to problems of safety, environment or efficiency on the highway network. Developer contributions may be required for, or towards, off site highway and public transport improvements, cycle and pedestrian provision, which will be secured where appropriate through S278 Agreements**
- **Significant trip generating sites will need to provide Transport Assessments / Transport Statements in accordance with national guidance.**
- **Travel plans will be required to accompany planning applications in accordance with national thresholds**
- **Parking provision will be required for cars, motorcycles and cycles in accordance with current guidelines.**

Accessibility Requirements of Housing Allocations and Windfall Sites

5.5.20 The planning and implementation of major extensions (to be defined) provides the ideal opportunity for embedding sustainability into locations through their design and the provision of new infrastructure, services, facilities and initiatives. New developments in major extensions should be coherently planned to minimise the need to travel and to influence travel behaviour in order to affect modal shift away from the private car and maximise journeys by sustainable modes. Developments should be planned to provide good pedestrian and cycle routes to services and facilities and ease of access to public transport.

5.5.21 The RSS provides accessibility guidelines based on public transport accessibility from proposed housing developments to facilities, which can be used to assess the most appropriate locations for housing sites. The RSS guidelines have been used

to determine accessibility guidelines for housing developments in Leeds of 10 dwellings or more (included as Appendix 8).

Freight

5.5.22 The movement of goods is an essential element of most commercial activities and the subsequent demand for freight transport has resulted in a complex mix of road, rail, waterway and airfreight. A balance is required between the need to support economic development through the availability of facilities for movement and access and the need to minimise environmental problems caused by commercial traffic. It is appropriate to locate businesses with significant freight movements close to intermodal freight facilities; rail freight facilities, airports, ports and wharfs or major road networks. It is equally important to maximise the use of rail and water for freight movements through both the location of development and the protection of land. Rail and canal sidings are safeguarded for waste and mineral purposes in the Natural Resources and Waste Development Plan Document.

POLICY: T3 FREIGHT

The Council will maximise opportunities for economic development and job growth and minimise impacts on local communities by:

A. Encouraging potential users of rail or water for freight movements to locate at suitable sites

B. Identifying freight storage / distribution opportunities as part of the overall employment land requirement set out in Policy EC5. The site search will be focused in the following locations:

- **Along rail corridors, particularly in the Lower Aire Valley**
- **Along the Aire and Calder Navigation**
- **Close to motorway junctions on the M1 and M62 corridors**

C. Protecting provision for rail or canal access for potential users, where appropriate.

Managing the Growth of Leeds Bradford International Airport

5.5.23 Leeds Bradford International Airport (LBIA) is a key component of the strategic infrastructure for the City Region and an economic resource for employment, business development and tourism. It is currently the only airport within the Leeds City Region but is in competition with other airports in the wider region.

5.5.24 At international, national and regional levels, airports play an important role as an element of key transport infrastructure. However, air travel raises a number of concerns regarding its impact on climate change through the generation of emissions and also the local impact on the environment (including transport trips). Such issues need to be balanced with overall national objectives and guidance and considered within the context of the RSS and Core Strategy.

5.5.25 The airport has a Masterplan (2005 - 2016), which provides an indication as to how it may develop in future years; national policy supports the development of the airport, subject to access and environmental issues being managed.

5.5.26 The Council has to consider the implications of allowing the airport to expand (in terms of passenger numbers), as it will mean a subsequent growth in the amount of

vehicular traffic travelling to and from the site, unless effectively managed. A Surface Access Strategy is currently in place, which identifies a range of transport interventions to support the sustainable growth of the airport. However, in the context of recent approved plans for airport development, including additional car parking, this needs to be revised and updated if any further airport growth is to be realised. Options for improved road and possible rail connections are under active investigation and a key objective is to significantly increase the proportion of passengers who travel to and from the airport by public transport. Improving surface access to the airport, particularly by public transport, is one of the regional priorities for transport investment and management identified in the Regional Transport Strategy.

5.5.27 As part of the Core Strategy and the longer term aspirations for Leeds, the airport therefore has a key role to play. However, within the plan period future airport growth (in terms of passenger numbers and operational requirements) needs to be linked with investment in solutions for surface access improvements and modal shift to public transport, to ensure that potential impacts of growth are managed and are sustainable. Within this context, an updated Airport Masterplan and, additionally, the preparation of Supplementary (or Development Plan) Planning Guidance, will help to guide and manage future requirements beyond current operational and planning requirements.

POLICY T4 : MANAGING THE GROWTH OF LEEDS BRADFORD INTERNATIONAL AIRPORT

The continued improvement of Leeds Bradford International Airport will be supported to enable it to fulfil its role as an important regional airport. The further growth of the airport will be permitted subject to:

- A. Provision of major public transport infrastructure improvements,**
- B. Agreement of a transport strategy with identified funding,**
- C. Environmental assessment and agreed plans to mitigate adverse environmental effects,**
- D. The preparation of detailed planning guidance to manage any local impacts and implementation issues.**

CORE STRATEGY – GLOSSARY OF TERMS

Acronym	Term	Explanation
	Affordable housing	<p>Housing provided to specific eligible households whose needs are not met by the market. It is generally provided by either the Council, or by a 'Registered Social Landlord' (RSL), which are private companies. There are two main types:</p> <ul style="list-style-type: none"> • Social rented affordable housing - housing rented at rates which are much lower than private rented housing. • Intermediate affordable housing - housing inbetween the price of social rented and private market housing. It provides homes for those who can only afford to pay for part of their homes, but allows access onto the 'first step' of the housing ladder. There are three types of intermediate affordable housing: <ul style="list-style-type: none"> • Intermediate or submarket rent - the intermediate affordable units are rented out at rents above those of social rent but below market rents. • Shared equity/shared ownership - the occupier buys part of the house and pays a discounted rent on the remaining part, which is owned by a RSL.. • Low cost homes for sale/discounted sale - the occupier buys the house at a fixed percentage below its cost on the open market. When the house is sold on, this same percentage discount is passed on to the next buyer. <p>Market housing which is low cost, for instance because it is small or is in an area where houses generally sell at cheaper prices, is not classed as affordable housing.</p>
AVL	Aire Valley Leeds	<p>Aire Valley Leeds is an area of 1,000 hectares of land situated to the south east of Leeds City Centre stretching out to the M1. See Appendix 1 for a location plan. The area has over 400 hectares of land with potential for development, and is a regeneration opportunity of regional and sub-regional importance. Work is therefore progressing on the production of the Aire Valley Leeds Area Action Plan (AAP).</p>
	Allocation	<p>The land use assigned to a parcel of land under a statutory Development Plan.</p>
	Ancient Woodland	<p>Woodland dating back to 1600 or before, which acts as is a very important habitat, including providing for more rare and threatened species than any other UK habitat.</p>
AMR	Annual Monitoring Report	<p>A report submitted to the government by local planning authorities assessing progress with and the effectiveness of a Local Development Framework (LDF).</p>
AAP	Area Action Plans	<p>AAPs are development plans, which are part of the Local Development Framework (LDF). They focus on a specific area, subject to significant change, such as a major regeneration project. AAPs make sure developments are the right size, mix and quality. They also protect areas sensitive to change, and aim to solve conflict in areas with development pressures. Their main purpose is to set out policies and proposals for the development of land to help decide planning applications and guide the future growth of the area.</p>
	Biodiversity	<p>The whole variety of life encompassing all species and ecosystem variations, including plants and animals.</p>
BAP	Biodiversity Action Plans	<p>Sets clearly defined targets for specific habitats and species through data collection and planned programmes of action. BAPs are produced at the national and local level.</p>
	Brownfield land	<p>Any land or premises that has previously been used or developed in association with a permanent structure. It includes gardens, but excludes parks, recreation grounds, allotments. Also known as 'previously developed land.'</p>
	Building for life	<p>A national standard and a set of criteria to assess well-designed homes and neighbourhoods.</p>

Acronym	Term	Explanation
	Building regulations	Policies and regulations to ensure the health, safety, welfare and convenience of people in and around buildings, and the water and energy efficiency of buildings.
BREEAM	Building Research Establishment Environmental Assessment Method	An independently accredited scheme that scores the sustainability of a commercial development, and gives an indication of their environmental impact.
	Carbon emissions	Releases of carbon to the atmosphere principally from the burning of fossil fuels and deforestation. Increased atmospheric concentrations of carbon dioxide and other greenhouse gases trap more of the earth's heat leading to the phenomenon known as global warming.
	City Centre	The main focus of commerce, administration, law, medicine, education, culture, entertainment and transport within Leeds. It is also the regional shopping centre and the main focus of employment.
	City Region	The Leeds City Region partnership brings together the eleven local authorities of Barnsley, Bradford, Calderdale, Craven, Harrogate, Kirklees, Leeds, Selby, Wakefield, York, and North Yorkshire County Council to work together towards a thriving and sustainable City Region in areas such as transport, skills, housing, spatial planning, and innovation.
	Climate change	Long-term changes in temperature, precipitation, wind and all other aspects of the Earth's climate. Often regarded as a result of human activity and fossil fuel consumption/CO ² emissions.
	Code for Sustainable Homes	Voluntary rating standards suggested for improving the sustainability of new homes, e.g. energy and water efficiency. The code sets out minimum standards to be met at each rating from one star to six.
CIL	Community Infrastructure Levy	A financial charge which local authorities will be allowed to charge on most types of new development in their area. The money will be spent on local and sub-regional infrastructure to support the development of the area.
	Community Strategy (Vision for Leeds 2)	Following a period of extensive public consultation, the Vision has been adopted by a range of partners and Leeds City Council. The purpose is to guide the work of all partners to make sure that the longer term aims for the City can be achieved. The three main aims are to; 'go up a league as a city'; ' narrow the gap '; and 'become a European city.' Early work has now commenced on a 'Vision 3'.
	Comparison goods	Clothing and footwear, household goods such as furnishings and electrical appliances, recreation, DIY, and other non-food goods, for which the consumer expects to visit a range of shops before making a choice.
	Conservation Area	An area, usually part of a settlement, designated by a Local Planning Authority for preservation or enhancement because of its special architectural or historical interest.
	Consultation	A process by which people and organisations are asked their views and are able to make their comments so that they can influence the outcome.
	Contaminated land	Land that has been polluted or harmed in some way making it unfit for safe development and usage unless cleaned.

Acronym	Term	Explanation
	Core City	Core Cities are the major centres of business and wealth creation that in turn power the economy of the surrounding region. The Core Cities Group is a network of England's major regional cities: Birmingham, Bristol, Leeds, Liverpool, Manchester, Newcastle, Nottingham and Sheffield.
	Core Strategy	The principal document within the Local Development Framework (LDF) . It sets out the spatial vision for the future of Leeds to 2026, and provides broad policies to shape development.
	Density	A measurement of the intensity of residential land use, usually measured by the number of dwellings per hectare (dph). The normal minimum density for housing is 30 dph.
	Deprivation	Deprivation relates to people's standards of living compared to those of society generally. It reflects the access people have to material goods and resources, and their lack of means to join in social, cultural and political life. The most commonly used method of measuring the level of problems and issues in an area is by the 'Index of Multiple Deprivation'. It looks at a number of factors such as income, level of employment, health, poor housing, and education.
	Developer contributions	A payment contributed by a developer based on the principle that additional development , and particularly houses, causes an increase in the demand for public facilities, such as roads, traffic solutions, libraries, schools, and parks.
	Development	The carrying out of building, engineering, mining or other operations in, on, over or under land, or the making of any material change in the use of any buildings or other land. Most forms of development require planning permission .
DEC	Development Enquiry Centre	This is the reception for the Council's City Development Department. It is located at: The Leonardo Building, 2 Rossington Street Leeds LS2 8HD. See the back page of this document for further contact details.
	Development Plan	The statutory document(s) setting out the policies and proposals for the development and use of land and buildings in a Local Authority's area. They include local, regional, and national documents.
DPDs	Development Plan Documents	Documents which Local Planning Authorities are required to prepare in order to set out the future spatial planning framework for their area, as part of the Local Development Framework (LDF) . They include the Core Strategy , the Proposals Map , and Area Action Plans (AAPs) . All DPDs must be subject to rigorous procedures of community involvement, consultation and independent examination . Once adopted, decisions on planning applications must be made in accordance with them.
EASEL	East and South East Leeds	EASEL is the name given to the major regeneration project, which aims to improve the area of East and South East Leeds over the next 15-20 years. The EASEL area includes the communities of Burmantofts, Cross Green, Gipton, Halton Moor, Harehills, Lincoln Green, Osmondthorpe, Richmond Hill and Seacroft. An Area Action Plan (AAP) is being drawn up for the area.
	East Leeds Extension	A greenfield site identified in the Unitary Development Plan (UDP) Review around the eastern edge of Leeds as a reserve of land to be used in the event that brownfield sites do not come forwards at a rate to meet Regional Spatial Strategy (RSS) housing targets.
	Eco-Homes	A sustainable, healthy and environmentally friendly home, they are built using sustainable building methods and materials to standards set at the national level. Eco homes are designed to save energy and to conserve water.
	Ecological footprint	A measure of human demand on the Earth's ecosystems, compared against the planet's ecological capacity to regenerate.
ELR	Employment Land Review	Part of the evidence for the LDF which assesses likely demand for office, industrial and warehousing space in Leeds and compares this with potential supply, taking account issues of quality, location and choice.

Acronym	Term	Explanation
ESco	Energy Service Company	A business that develops, installs, maintains, and finances projects designed to improve energy efficiency, normally using sustainable energy sources.
	Evidence base	The information and data gathered by local authorities to justify the policy approach set out in Local Development Documents (DPDs) , including physical, economic, and social characteristics of an area.
	Flood risk zone	Areas with a high, medium or low risk of flooding. Development should generally be located outside of flood risk areas. Flood risk is assessed in Leeds by the Strategic Flood Risk Assessment (SFRA) , which sets out the different levels of flood risk across the District.
	Functional flood plain	Land where water flows or has to be stored in times of flood, that is subject to flooding with a 1 in 20 year probability (or more frequently), and that may be reserved by Leeds City Council for this purpose.
	Green Belt	A designation for areas of open land around certain cities and large built-up areas where strict planning controls apply to keep this land permanently open or largely undeveloped. The purposes of the green belt are to check the unrestricted growth of large built up areas, prevent neighbouring towns from merging, and preserve the special character of historic towns. It also aims to safeguard the countryside from encroachment, and assist urban regeneration by encouraging the recycling of derelict and other urban land. The designation is not intended to be a statement of the quality or attractiveness of the open land.
	Green corridor	Green corridors are greenspaces , which can link housing areas to the national cycle network, town and city centres, places of employment, and community facilities. They help to promote environmentally sustainable forms of transport such as walking and cycling within urban areas and can also act as vital linkages for wildlife dispersal. They often act as major breaks around and between parts of settlements.
GI	Green infrastructure	An integrated and connected network of greenspaces , which have more than one use and function. GI is both urban and rural and includes protected sites, woodlands, nature reserves, river corridors, public parks and amenity areas, together with green corridors .
	Green roofs	A roof of a building that is partially or completely covered with growing vegetation.
	Greenfield land	Land that has not previously been used for urban development. It is normally used for agriculture, forestry, or parks.
	Greenspace	A collective term to describe areas of generally open space and vegetation, which the public have a right to enter and use for formal or informal recreation. Examples include recreation grounds, parks, linear spaces alongside canal towpaths, pedestrian areas in the city centre, small play spaces within housing areas, or woodland.
(Ha)	Hectare	One hectare (Ha) is equivalent to 10,000 square metres (100 x 100). This is approximately the same size as a full size football pitch.
	Home Zones	A Home Zone is a street or group of streets where pedestrians, playing children, cyclists, and low-speed vehicles share the space on equal terms. They combine shared surfaces, trees, planters, parked cars, seating, artwork and children's play areas to create a street-space so unlike a traditional street that vehicle speeds are significantly reduced by the instinctive behavioural change in drivers. They require significant community involvement and participation.
HCA	Homes and Communities Agency	The national housing and regeneration agency for England, which aims to provide funding for affordable housing , bring land back into productive use, and improve quality of life by raising standards for the physical and social environment.
HMO	House in Multiple Occupation	A dwelling which is occupied by separate households.

Acronym	Term	Explanation
	Independent Examination	The process by which a planning inspector may publicly examine a Development Plan Document (DPD) before issuing a binding report of changes to the document, which the local authority must abide by. The Examination takes into account all the consultation comments received, and individuals and groups have a chance to present their views. The purpose of the Examination of the Core Strategy is to consider if the development plan is sound .
	Infrastructure	Basic urban services necessary for development to take place, for example, roads, electricity, telephone lines, sewerage, and water. It is also used to refer to transport provision, and social infrastructure such as education and health facilities, and green infrastructure .
	Issues and Alternative Options	The second main consultation stage on the Core Strategy which took place in late September – December 2007 with the objective of gaining public opinion and consensus over draft options.
	Issues and Options	The initial main consultation stage on the Core Strategy, which took place in 2006 with the objective of gaining public opinion and consensus over draft proposals.
Leeds HMA	Leeds Housing Market Assessment	This study sets out a picture of the need for housing across five housing market zones in Leeds, including an assessment of the need for affordable housing.
	Listed building	A building of special architectural or historic interest, designated by law.
	Local centres	Local centres provide for the day-to-day shopping needs (mainly food and household necessities) of the immediately surrounding communities.
LDF	Local Development Framework	The LDF is a collection of development documents, which set out the local planning authority's policies. They take into account the impact of development on the economy, the environment and the social make up of the area. The LDF will eventually replace the Unitary Development Plan (UDP) .
LDS	Local Development Scheme	The local planning authority's timescale and programme for the preparation of documents in the Local Development Framework (LDF) that must be agreed with government and reviewed every year.
	Low carbon economy	An economy, which has reduced carbon emissions . This may use a mixture of energy efficiency, renewable sources of electricity, replacing coal and oil with lower carbon fuels such as gas, and the use of hydrogen as a fuel.
	Low emission zones	An area from which vehicles that fail to meet a specified pollution emission standard are excluded. Local Authorities have a duty to show progress towards improving air quality, and low emission zones may help to achieve this.
	'Narrow the gap'	The aim to reduce the economic and social difference between the most disadvantaged people/communities and the rest of Leeds.
	Neighbourhood shopping parade	Neighbourhood shopping parades are smaller than local centres and generally only include retail uses. For the purposes of planning guidance neighbourhood shopping parades are not to be treated as 'centres' for purposes of locating new or additional retail facilities.
NGT	New Generation Transport	A new public transport scheme for Leeds being developed by the Council and Metro, based on former Supertram principles. The scheme would provide a reliable, frequent, and comfortable transport system for Leeds, likely to be operated by modern trolleybuses, which run on rubber tyres like a regular bus but are powered by electricity from overhead wires and can run on both normal roads and separate routes. Three initial routes across Leeds have been identified, from the north, south, and east of the main Leeds urban area into and around the City Centre .

Acronym	Term	Explanation
	'Out of town centre' shopping centres	Large purpose built retail centres, offering few non-retail uses. They attract visitors for shopping primarily by car. Existing policy does not support expansion of these centres.
	Planning	Planning is about how we plan for, and make decisions about, the future of our cities, towns and countryside. Leeds City Council, as the local planning authority, is responsible for deciding whether a development - anything from an extension on a house to a new shopping centre - should go ahead.
	Planning Aid	Planning Aid is a voluntary service offering free, independent and professional advice and support on planning matters to community groups and individuals who cannot afford to employ a planning consultant. Yorkshire Planning Aid can be contacted on 0113 237 8486, Email: ykco@planningaid.rtpi.org.uk , Website: www.planningaid.rtpi.org.uk .
	Planning application/permission	Formal approval sought from a local planning authority, allowing a proposed development to proceed.
PPG	Planning Policy Guidance note	Government statements of national planning policy. PPGs are being replaced with Planning Policy Statements (PPSs) . Examples include PPG17, which helps to decide whether a playing field or land/buildings used for sport can be developed for another use, and PPG2, which considers green belt .
PPS	Planning Policy Statement	Government statements of national planning policy. PPSs are replacing Planning Policy Guidance notes (PPGs) . Examples include PPS3, which discusses housing issues, PPS6 which discusses town centres and shopping, and PPS25, which discusses food risk .
	Preferred Approach	Leeds City Council's name for an informal stage of the consultation process for the Core Strategy. The Core Strategy Preferred Approach is published for public consultation for the six weeks between 19 th October and 30 th November 2009, with further informal consultation following on afterwards. Once comments have been received, changes may be made and the final Plan will be put together into the Submission Draft and later progressed to Independent Examination . The Preferred Approach takes into account national, regional and local planning policies, responses received from public consultation, and technical advice on a range of issues.
PDL	Previously developed land	Any land or premises that has previously been used or developed in association with a permanent structure. It includes gardens, but excludes parks, recreation grounds, and allotments. It is also known as ' brownfield land '.
	Proposals Map	The Proposals Map illustrates on a base map the most up to date policies contained in Development Plan Documents .
PAS	Protected Areas of Search	The designation of green belt boundaries was accompanied by the designation of Protected Areas of Search to provide land for longer-term development needs. No development is permitted on PAS that would prejudice the possibility of longer-term development. The suitability and sustainability of PAS for development is to be comprehensively reviewed as part of the Local Development Framework (LDF) process.
	Public transport node	A location, which is accessible by good public transport, usually centred around a train/bus station or an intersection of public transport routes.
	Quality bus corridor	A scheme to provide a high standard of bus service along highly congested routes into Leeds City Centre . It uses elements such as new bus lanes, bus priority signal arrangements, and improvements to passenger facilities.

Acronym	Term	Explanation
	Regeneration	There are many and varied definitions of regeneration, which centre around the aim to achieve an improvement to the conditions of disadvantaged people or places. It includes interventions to reverse economic failure or to tackle deprivation in target areas. It can be achieved through a range of methods including improvements to the physical environment, education, health, housing, employment opportunities, and community safety. It also includes attracting and growing businesses, skills and workforce development. Planning has a central role in achieving regeneration.
RES	Regional Economic Strategy	Provides a framework for an integrated and sustainable approach to economic development and regeneration.
RSS	Regional Spatial Strategy	The RSS (also known as the Yorkshire and Humber Plan) provides a framework to guide the preparation of Local Development Frameworks (LDFs) within the Yorkshire and Humber region. It provides a strategy for how the region should look in 15 to 20 years time, including the scale and distribution of new housing, areas for regeneration, and priorities for the environment, transport, infrastructure, economic development, agriculture, minerals, and waste. It is likely to be replaced in the next few years by a 'Regional Integrated Strategy', which will merge the regional level planning and economic functions together.
	Renewable energy	Energy flows that occur naturally and repeatedly in the environment, for example from the wind, water flow, tides or the sun.
	Right to buy	A tenant living in a council-owned property can purchase it at a discount, the size of which depends on the length of their tenancy.
	'The Rim'	A ring of land approximately 1km/10 - 15 minutes walk deep stretching out from the edge of the City Centre. It was identified by the Renaissance Leeds Study (2004). The study referred to the Rim area as a 'Rim of Disconnectivity', where the impact of the inner ring road and train system has separated communities on the fringe of the centre both from the centre itself and from one another. The physical attributes of the Rim such as slopes and beckes also add to this problem.
	Scenarios	Spatial options of how Leeds could look in the future, which formed a basis for discussion at the Issues and Alternative Options stage of the Core Strategy. An important function of the scenarios was to vision future opportunities and challenges associated with urban renewal, regeneration and growth, and help assess phasing of development.
	Scoping Report	An initial report, which outlines the scope of the Sustainability Appraisal (SA) for Local Development Framework (LDF) documents. It illustrates the characteristics of the subject area and highlights any key issues that have emerged from evidence gathering.
	Sequential approach	A planning principle that seeks to identify, allocate, or develop certain types or locations of land before others. For example, brownfield housing sites before greenfield sites, or town centre retail sites before out-of-centre sites.
	Soundness	A Development Plan Document (DPD) has to meet formal tests of soundness in order to be approved through the Independent Examination process. To be sound it has to show that the plan has developed in a fair and rational way in line with guidance and based on evidence .

Acronym	Term	Explanation
	Spatial Planning	Spatial planning is the consideration of what can and should happen where. It goes beyond traditional land use planning to take into account and direct the spatial implications of other plans, strategies and programmes at a regional, sub regional and local level. This includes those dealing with renaissance, regeneration, affordable housing, transport, investment planning, health, culture and community safety; any policies and programmes, which influence the nature of places and how they function. It sets out a strategic framework to guide future development and policy interventions.
	Special Landscape Area	Countryside areas in the Leeds District with the most attractive landscape value. Planning policies seek to protect it from visually harmful development , and maintain and improve it where necessary in order to safeguard its attractive character and appearance.
SCI	Statement of Community Involvement	A formal document which sets out how Leeds Council will consult people on the preparation of Development Plan Documents (DPDs) and planning applications .
SFRA	Strategic Flood Risk Assessment	Identifies the areas of different flood risk across the Leeds District. It should be used to help identify locations for future growth and inform land use policies.
SHLAA	Strategic Housing Land Availability Assessment	A technical study, which seeks to identify potential housing sites that could be developed over the life of the Core Strategy. It will be used in order to demonstrate the available level of supply, and to influence the decisions taken in the Core Strategy regarding the location and phasing of sites.
	Submission Draft Core Strategy	The final version of the Core Strategy , which the Council submits ahead of the Independent Examination .
	Supertram	Leeds City Council and partners have been proposing a Supertram light rail network (as in Sheffield and Manchester) since the early 1990s. The 28km system was proposed with a City Centre core section branching off along three routes to the north, east and south of the city. Funding for the scheme was rejected by central government in 2005. An alternative scheme for the same routes through New Generation Transport is now being developed.
SPDs	Supplementary Planning Documents	SPDs deal with specific issues (thematic or site specific) and elaborate upon the policy and proposals in Development Plan Documents (DPDs) .
SA	Sustainability Appraisal	This is a process and a document that takes into account the social, environmental and economic effects of a plan to allow decisions to be made that accord with sustainable development. It also makes sure that plans produced will last.
	Sustainable construction	The use of design and construction methods and materials that are resource efficient and that will not compromise the health of the environment or the associated health of the building occupants, builders, the general public or future generations.
	Sustainable development	Sustainable development seeks to ensure that all development has a minimal detrimental impact on the environment whilst maximising environmental, economic and social gains. A widely-used and accepted international definition of sustainable development is: “ <i>Development that meets the needs of the present without compromising the ability of future generations to meet their own needs</i> ”. There are five shared principles of sustainable development in the UK. The aim is to live within environmental limits and achieve a just society, by means of a sustainable economy, good governance, and sound science.

Acronym	Term	Explanation
	Town centres	Town centre designation refers to centres that are historically imbedded within urban areas, and contain a wide range of main town centre uses, i.e. shops, offices, leisure facilities, hotels, and community facilities. The approach across Leeds is to encourage all major retail development to locate at existing centres, and ensure that retail uses remain dominant there.
	Transition economy	An economy, which is moving from being based on fossil fuels to a more sustainable and renewable energy mix.
UDP	Unitary Development Plan	The Leeds UDP outlines planning policies and proposals and provides a framework for considering planning applications. It was approved in August 2001 and a Review was approved in July 2006. It is being superseded by the Local Development Framework (LDF) .
	Urban Eco Settlement	A national programme of identified strategic brownfield regeneration areas which seek to achieve core sustainable community principles within existing urban environments.
	Urban renaissance	Urban renaissance is the process of improving the quality of life in towns and cities to make the best use of the land and develop more sustainable patterns of living.
	Use class	Planning legislation which groups together similar types of land and buildings into various categories.
	Veteran Trees	Refers to mature and significant Trees, important to local amenity and biodiversity.
	Waste hierarchy	A framework for securing a sustainable approach to waste management. Waste should be minimised wherever possible. If waste cannot be avoided, then it should be re-used; after this its value recovered by recycling or composting; or waste to energy; and finally landfill disposal.
WLG	West Leeds Gateway	The WLG area includes the communities of Armley, Lower Wortley, New Wortley, Upper Wortley, and The Heights. An Area Action Plan (AAP) is being drawn up for the area, aiming to improve the area over the next 15-20 years.
	West Yorkshire Local Transport Plan 2	The Transport Plan is a partnership between Metro and the five West Yorkshire district councils. It sets policies and proposals for transport planning and investment in West Yorkshire up to 2011, which supports the wider agendas of improving health, education and skills, economy, regeneration, and community cohesion.
	Windfall	A term to describe development on a site not specifically allocated for development in a development plan , but which unexpectedly becomes available for development during the lifetime of a plan.

Core Strategy

Appendices

Consultation Version

October - December 2009

Leeds Local Development Framework

Development Plan Document

Preferred Approach

APPENDICES

- 1. National, Regional and Local Policy Context**
- 2. Schedule of Leeds LDF Evidence base**
- 3. Schedule of UDP Saved Policies**
- 4. How Earlier Consultation Has Influenced the Core Strategy**
- 5. Climate Change Implications for Leeds**
- 6. Schedule of Green Infrastructure**
- 7. Options for Policies on Energy Efficiency and Carbon Reduction**
- 8. Accessibility Guidelines**
- 9. Delivery**

APPENDIX 1

NATIONAL REGIONAL AND LOCAL POLICY CONTEXT

In dealing with current and future planning issues in Leeds, the Core Strategy is informed by an evidence base together with a wide range of strategies, policies and programmes at an international, national, regional and local level. Central to these are the Community Strategy for Leeds (Vision for Leeds) and the Regional Spatial Strategy but also includes a wide range of current and emerging guidance. A key opportunity and challenge for the Core Strategy is to set an overall direction, prioritise and to coordinate the future spatial planning of Leeds Metropolitan District – against wider sustainable development principles.

National

The national policy context for the Leeds LDF is provided by a range of Government planning policy statements (PPS), guidance and Circulars. In addition, there are a number of strategies, policy documents and programmes at a regional, district wide and local level, which have an influence upon the Leeds LDF.

Regional

Sub National Review of Economic Development and Regeneration

The review of economic development and regeneration aimed to:

- Strengthen economic growth so that government achieves its ambitions set out in the regional economic performance PSA target (improve sustainable growth in all English regions and reduce the gap in growth rates)
- Deliver regeneration and neighbourhood renewal to meet the government's objective of tackling disadvantage, as set out in the Neighbourhood Renewal PSA target (narrow the gap in health, education, crime, worklessness, housing and liveability outcomes)

The review identifies reform in four key areas: Empower all Local Authorities to promote economic development and neighbourhood renewal; Work with LAs to improve their capacity to deliver on their new enhanced role for economic development and neighbourhood renewal; Strengthen the regional level; Reform government's relations with regions and localities.

Implications for Local Authorities;

1. A new statutory duty for Local Authorities reinforces the need to produce a new economic development strategy, which is fit for purpose.
2. The possibility of devolution of economic development funding from RDAs to sub regions/city regions if we can demonstrate the capacity and capability.
3. Reinforcement of the strategic and operational role of RDAs with the abolition of Regional Assemblies and the creation of a single regional strategy combining the RES and RSS. The joining up of funding streams such as the single pot and European funding at the regional level also reinforce the future importance of RDAs.
4. Reinforces the importance of the government's business support simplification programme to rationalise/control all business support at the regional level (conflicting objectives with local programmes such as Leeds LEGI).
5. Signals the downsizing of the LSC and the return of FE funding (14 to 19 education/ skills) to LAs (presumably responsibility resting with Education authorities).

Regional and Sub Regional Levels

Yorkshire and Humber Plan

The LDF Core Strategy will need to be in general conformity with the Regional Spatial Strategy (the Yorkshire and Humber Plan – The Plan). The Plan was formally adopted in May 2008 and has a number of implications for Leeds.

The core policies of YH1 and YH4 seek to transform the older industrial areas and to focus new development on the main urban areas. With regards to the location of new development, core policy YH7 gives 1st preference to development of brownfield sites within urban areas, 2nd preference to other sites within urban areas and 3rd preference to urban extensions. In addition, development is expected to accord with public transport accessibility criteria. Regarding green belt, core policy YH9 accepts the need for localised reviews of boundaries and that a strategic review of the West Yorkshire green belt may be required to deliver housing growth in the longer term.

Policy on the Leeds City Region (Policy LCR1) encourages growth to the south of Leeds and Bradford city centres and the management of growth to the north. Aire Valley is highlighted as an area for housing growth and regeneration. The Leeds Bradford corridor is highlighted as an area for restructure and regeneration, not necessarily for housing.

The Housing Chapter sets the requirement for Leeds to deliver 4300 dwellings per annum from 2008-26, but allowing for a gradual step-up through under-average-provision in the early years (Policy H1). Priority should be given to brownfield land (Policy H2). Housing land release should support the core approach of urban transformation and avoid undermining fragile housing markets (Policy H3). Targets should be set to provide 30-40% affordable housing in Leeds (Policy H4). The region should make additional provision for 86 Gypsy and Traveller pitches in West Yorkshire and local authorities should carry out an assessment of the housing needs of Gypsies and Travellers by July 2008 (Policy H6).

Regional Transport Strategy (RTS)

The Regional Transport Strategy (RTS) seeks to integrate transport with land-use planning and other policy areas and provides the context for the policies identified in the 'A Well Connected City' chapter. The RTS includes a range of policies together with priorities for transport investment, which contribute to achieving the wider objectives of the RSS. A key aim of the RTS is to reduce the need to travel and to encourage mode shift from the private car to more sustainable modes of travel

The Regional Economic Strategy (RES)

The Government requires Yorkshire Forward to carry out three yearly reviews approved a 10-year RES for Yorkshire and the Humber. The latest review, for the period 2006-15, took place during 2005 and early 2006 and was issued in May 2006 (Revised Government Draft, May 2006).

The current RES provides a framework of priorities around which businesses; public agencies, voluntary groups and communities can focus their investment and effort. The strategy is owned by the Region, and as such, can only be delivered by the whole region working together.

The Strategy has 3 strategic aims: realising the potential of the entire region's people; growing existing and new businesses; and protecting, enhancing and utilising the environment. Below these aims are 6 objectives: more businesses that last; competitive

businesses; skilled people benefiting business; connecting people to good jobs; transport, infrastructure and the environment; stronger cities, towns and rural areas.

The RES also identified 9 priorities: transport improvements; skills; physical development; education for enterprise; full employment; innovate; business support; climate change; diversity and renewal. It is increasingly felt, although hasn't been implicitly stated by Yorkshire Forward, that the RES objectives will be replaced in terms of importance by the policy products contained within the 2008 Corporate Plan (see below).

Yorkshire Forward – Corporate Plan

During the 2008/11 Corporate Planning period, Yorkshire Forward have set out an integrated approach to their key policy areas. For each of the 11 key policy areas, the economic rationale for the policy priorities is to be more fully developed. Once completed these policy product ranges will cover a three-year period (to be reviewed annually). They provide the basis for all of the policy priorities:

Corporate Objective	Policy Product Range
Helping people to access good jobs, skills and transport	Skills Transport Economic Inclusion
Helping businesses to start-up, grow and compete through innovation	Competitiveness Enterprise/Access to Finance International Business
Regenerating cities, towns and rural communities	Urban Renaissance Rural Renaissance Lower Carbon Economy Property Visitor economy and Major events

Each policy product range will:

- Set out the rationale and key policy priorities that Yorkshire Forward will commission through the Policy Product Range, as well as match-funders and key delivery agencies
- Set out the geographic rationale and priorities for the Policy Product Range.
- Identify the strategic added value the policy product range Yorkshire Forward will deliver to address wider RES targets by influencing the investment and policy decisions of what others will do to deliver the RES through Key Account Management of major businesses, partners and public agencies.

Following the development of the policy priorities, geographically focused programmes will be developed. Yorkshire Forward propose to work principally with Local Authorities to develop Geographic Programmes, as well as with other key partners such as Local Strategic Partnerships, the Universities, the LSC, Job Centre Plus and the Government Office to ensure that the Geographic Programmes are fully integrated with other investments.

The Leeds City Region

The Leeds City Region incorporates 10 districts from West Yorkshire, parts of North Yorkshire and parts of Barnsley Metropolitan Borough Council. It has been designed to more accurately replicate the economic footprint of the local areas and ensure closer linkages between districts whose economies are already closely linked. In 2006 the Leeds

City Region Development Plan (CRDP) was launched, which is a strategic document that highlighted both the drivers and inhibitors to further growth across the area.

The CRDP puts forward a growth scenario to achieve 4% per annum growth in GVA per capita across the city region over the coming ten years. This growth rate would be sufficient to close the productivity gap with the England average over the same time period and contribute to the Northern Way's aim to close the £30 billion gap in the North. This would create around 150,000 net new jobs and result in a £21.5 billion increase in GVA across the city region over the ten year period.

The financial and business services sector is identified as the key industry that will drive the city region's economic growth and competitiveness over the next 10 years. Future economic growth will not be driven solely by the City of Leeds and therefore a key element of the CRDP is to ensure that the city region has a 21st Century transport infrastructure that supports stronger links around the city region, particularly between growth locations and to rural hinterlands.

Leeds City Region Transport Vision

The Leeds City Region Transport Vision presents a long term strategy to meet the needs of economic growth and promote sustainable development and social inclusion; the Vision identifies the improvements to connectivity required to continue to deliver economic growth in the City Region.

Local Transport Plan

The Local Transport Plan provides the policy context for the delivery of local transport schemes.

Leeds Bradford International Airport Masterplan 2005-2016

Leeds Bradford International Airport (LBI) Masterplan provides the framework to carry out future developments in a sustainable way. Forecasts suggest that by 2020 the number of through passengers will reach 8.2 million, which is more than double the 2004 figures of 3.1 million in 2006. To accommodate this growth in passengers, it is expected that further development in and around the airport will be necessary. Proposed developments mainly lie within the existing operating area although some additional land will be required to meet further requirements.

Local

Community Strategy

The overall preparation of the Core Strategy, has been influenced by a range of planning guidance, related strategies, policies and evidence. Central to these is the strategic direction set and priorities established as part of the Community Strategy for Leeds (the "Vision for Leeds"). It is therefore important for the Core Strategy to take into account the Vision for Leeds as well as giving further clarity to identified key priorities arising from further evidence.

Following a period of extensive public consultation, the Vision has been adopted by a range of partners, including Leeds City Council. The purpose of the Vision for Leeds is to guide the work of all Leeds Initiative partners to make sure that the longer term aims for the city can be achieved. These are:

- Going up a league as a city,

- Narrowing the gap between the most disadvantaged people and communities and the rest of the city,
- Developing Leeds' role as the regional capital.

Leeds City Council Business Plan 2008 – 2011

The Council Business Plan 2008-11, was approved by Full Council on 2nd July 2008. It is an important high level plan which outlines the business development, organisational change, process transformation and financial planning activities that the City Council will be undertaking over the next three years. It is a sister document to the Leeds Strategic Plan 2008-11 which is about making a difference to the lives of the people of Leeds. At the heart of the business plan are three key ambitions for the City Council, which are:

- To be values-led, with motivated and empowered people
- To act intelligently, using quality information to get better results; and
- To provide value for money and really focus on what is important to the people of Leeds.

These ambitions are translated into actions through a more detailed set of improvement priorities. There are also three big ideas, which bring together the key themes of the plan and provide focus for our efforts. These are:

- Reducing our carbon emissions,
- Developing a common understanding of our customers, and,
- Exploring opportunities for collaboration.

Leeds City Council Strategic Plan 2008-11

The Leeds Strategic Plan 2008 to 2011 sets out the strategic outcomes and areas where efforts will be focused for the coming years. The contents of the Plan are aligned with the eight themes in the Vision for Leeds 2004 to 2020 (the sustainable community strategy for Leeds). The Leeds Strategic Plan can be seen as the delivery plan for the Vision for Leeds.

Renaissance Leeds

The Renaissance Leeds Partnership is collaboration between Leeds City Council, Yorkshire Forward, English Partnerships and the Leeds Initiative. The Renaissance Leeds Project provides a framework for partner organisations and investors to work within, and guides major physical investments in the city. It helps to give clarity to where the city is going, and where the focus of partners efforts should lie. The key objective of the Partnership is to maximise public and private sector confidence and investment in the regeneration of Leeds. It has a focus on city shaping and the definition and deep understanding of potential connections within the physical environment which could contribute to the delivery of the Vision for Leeds 2020.

Unitary Development Plan

The Unitary Development Plan is the statutory development plan for the whole of the Leeds district. It was drawn up in the 1990s and approved in 2001. It provides a framework for all new developments and is used as a basis for making decisions regarding land use and planning applications. The plan takes regard for rural and urban development as part of integrated planning policy for the whole of the Metropolitan District.

Following public consultation and a Public Inquiry, a Review was adopted in 2006. The UDP Review 2006 updates the 2001 plan in several respects but much of the original 2001 plan remains unchanged. The Review therefore forms an 'alteration' to the 2001 plan rather than a 'replacement'.

Supplementary Planning Guidance / Supplementary Planning Documents

Supplementary Planning Guidance provide further information and guidance on interpreting and implementing policy. While they do not have the status of a formally adopted plan they will nevertheless become material considerations in determining planning applications. A Supplementary Planning Document is a Local Development Document that may cover a range of issues, thematic or site specific, and provides further detail of policies and proposals found within the Development Plan.

Agenda for Improving Economic Performance

The Agenda for Improving Economic Performance contains three objectives, one of which "Making Leeds A Great Place", has a direct impact shaping the future of a physical Leeds.

Yorkshire Forward Geographic Programme

The Geographic Programmes replaces the Sub Regional Investment Planning process. It will come into effect in April 2009 and has been designed as a reaction to the government Sub National Review of Economic Development and Regeneration. A key principle of the SNR is to ensure that decisions are made at the right spatial level. Geographic Programmes will provide the mechanism for the delegation of funding to Local Authorities and will be the basis to integrate the spatial dimension into delivery of the Yorkshire Forward Corporate Plan Objectives.

Yorkshire Forward will work principally with Local Authorities to develop Geographic Programmes, as well as with other key partners such as Local Strategic Partnerships, the local business community, the LSC, Job Centre Plus and Universities to ensure that the Geographic Programmes are fully integrated with other investments. These Geographic Programmes set out Yorkshire Forward's contribution to Local Area Agreements and will draw heavily from the experience and approach of the previous renaissance work and therefore have a significant spatial element.

Climate Change Strategy

The Leeds Climate Change Strategy was developed as a means to develop plans with partners and local communities to address climate change, as stated by the Nottingham Declaration. There are two main aims of the Strategy:

- Mitigation - to reduce Leeds' contribution to climate change by minimising greenhouse gas (GHG) emissions from all sectors and achieving set emission reduction targets; and,
- Adaptation - Improve the resilience of Leeds to current and future climate change by understanding the most likely climate scenarios and responding to the threats and opportunities presented.

To ensure that mitigation and adaptation are addressed, eight theme groups were established to focus attention on those sectors and activities with the most relevance to climate change. These themes are: Adaptation; Built Environment; Education and Awareness; Natural Environment; Planning and Development; Procurement; Transport; and Waste. It is up to each theme group to develop specific actions relevant to their area to pursue for implementation.

Urban Design

Leeds has produced a number of documents which can help achieve excellent design. These include:

- Neighbourhoods for Living, 2003
- City Centre Urban Design Strategy, 2009

Conservation Area Appraisals, various dates
City Centre Characterisation Study, 2008
Village and Neighbourhood Design Statements

Additionally, the Regional Historic Environment Strategy 2009 -2013 helps to explain more about the distinctive character and appeal of the area.

APPENDIX 2

SCHEDULE OF THE LDF EVIDENCE BASE

The following is a list of evidence and information sources that has been used to help inform the preparation of the Core Strategy 'Preferred Approach'. This list is not comprehensive and only serves as a guide to the key documents and studies referenced. The evidence is presented in alphabetical order. Links to further information for each stream of evidence can be found on the City Council Website Core Strategy Consultation page. Documents indicated by an * are available via the City Council's web site.

Aire Valley Leeds Area Action Plan*

Leeds City Council is preparing an Area Action Plan (AAP) to provide the future planning framework to guide the regeneration of an area of the Lower Aire Valley which is referred to as Aire Valley Leeds (AVL). The Aire Valley Leeds AAP Preferred Options set out the Council's future planning policy for Aire Valley Leeds. The Preferred Options consultation closed on 16 November 2007 and it is expected that the AAP will be adopted in 2011.

Air Quality Management Areas (AQMAs)

Air Quality Management Areas (AQMAs) are those areas where a local authority considers that one or more air quality objectives are unlikely to be met. Once an AQMA has been declared, an action plan must be developed which sets out how targets and objectives will be met. Within the Leeds District there are seven air quality management areas; six in the City Centre and one near the M621. All lie in close proximity to major transportation routes (City Centre locations are on or near the Inner Ring Road).

Biodiversity Action Plans: UK, Yorkshire and Humber, Leeds*

Biodiversity Action Plans (BAPs) outline the scope of action within an area to protect and restore biological systems. BAPs typically include inventories of species and habitats, assessments of conservation status of species within specified ecosystems, creating targets for conservation and restoration, and establishing budgets, timelines and partners to implement the BAP. The UK BAP identified 59 broad targets to be pursued over 20 years to help improve and maintain biodiversity. The Yorkshire and Humber and Leeds BAPs further this work, identifying regional and local actions to be undertaken to achieve targets relevant to the species within their area.

**The Leeds BAP is available on the City Council's website*

Building for Life Criteria, CABE

The purpose of this criteria is to use housing design to improve social wellbeing and quality of life by reducing crime, improving public health, easing transport problems and increasing property values. Building for Life promotes design excellence and celebrates best practice in the house building industry. There are 20 criteria which embody the vision through the development of functional, attractive and sustainable housing. New housing developments are scored against the criteria to assess the quality of their design.

Building Regulations (Part L1A)

For most new buildings and many alterations of existing buildings, building regulations legislation covers both the technical standards that need to be met and the procedures that need to be followed, to ensure the health, safety, welfare and convenience of people in and around buildings, and their water and energy efficiency. Under powers in the Building Act 1984, the legislation is mainly found in The Building Regulations 2000 (as amended) and The Building (Approved Inspectors) Regulations 2000 (as amended).

Part L1A refers to new dwellings. Part L refers to the insulation values of building elements, allowable area of windows, doors and other openings, air permeability of the structure, heating efficiency, controls and systems alongside hot water storage and lighting efficiency. Targets are also set for Standard Assessment Procedure (SAP) and Carbon Emission Targets.

Building Research Establishment Environmental Assessment Method (BREEAM)

BREEAM (BRE Environmental Assessment Method) is the leading and most widely used environmental assessment method for buildings. It sets the standard for best practice in sustainable design and has become the de facto measure used to describe a building's environmental performance. In 2008 the Government made it mandatory for all Homes and Communities Agency grant funded residential development to meet Code Three of the BREEAM residential rating system.

CO2 Performance of Issues and Alternative Options Spatial Scenarios*

The Core Strategy Issues and Alternative Options Spatial Scenarios undertook a sustainability appraisal against a number of the options proposed for the Core Strategy. One of the key areas of concern was the role that the Core Strategy would play in ensuring that CO2 emissions were minimised.

The overarching conclusion of the analysis was that concentrated development in the City Centre or at transport nodes would result in lower CO2 emissions than other locations for development. The analysis noted that these locations provided for increased access and thereby resulted in lower transportation emissions. It was, however, also noted that regeneration efforts within the urban area could lead to increased emissions. This is because as levels of affluence increase, so too does consumption, leading to increased emissions.

The analysis also examined the role of the housing stock in CO2 emissions. It noted that sustainable construction techniques for all developments would have a beneficial impact on reducing CO2 emissions. The analysis also advocated for retrofitting of housing stock to reduce emission levels.

Finally CO2 was also analysed in respect of land use. It was noted that specific allocations of housing density within areas would lead to increased CO2 emissions over using planning policy control to identify appropriate land uses. However in terms of employment land use, allocations for Research and Development/science as well as rail/waterway connections would reduce CO2 emissions. This is because these land uses work to improve technologies, which would lead to reductions in emissions.

In respect of CO2 performance the results clearly identify that concentrated development will lead to lower emissions, and that the planning control system must be used to identify appropriate housing locations. Allocations for Research and Development/science, as well as rail/waterway connections should help lead to pioneering technologies that will reduce emissions in the long term.

Census 2001

Census 2001 is the most recent national survey of the UK population. It provides a variety of statistics and is the only comprehensive survey undertaken on a regular basis. The next Census will be conducted in March 2011.

City Centre Area Action Plan*

The main purpose of the plan is to set out policies and proposals for the development of land to help decide planning applications and guide the future growth of the City Centre. The public consultation on the Preferred Options ran from 16 April to 30 May 2007. A statement of the consultation activity undertaken to promote awareness and involvement in the preferred options is available. The City Centre Area Action Plan is currently on hold while the Core Strategy progresses.

Circular No.15/92 Publicity For Planning Applications

This circular remains the main source of advice on how local planning authorities should fulfil the statutory requirements to publicise planning applications. It also discusses what constitute major and minor development.

City Centre Audit*

The City Centre Audit provides in-depth information on Leeds City Centre and the annual changes experienced. Within the Audit an estimate of population is provided, which is based on the number of units within the City Centre (accounting for any net changes) and the average household size from the 2001 Census. Additional local factors are also considered when devising the population estimate. At the end of 2008 it was estimated that approximately 15,000 people lived in Leeds City Centre.

Climate Change Act 2008

The Climate Change Act became law in the UK on 26 November 2008. The UK must now ensure that net carbon for all six Kyoto greenhouse gases for the year 2050 is at least 80% lower than the 1990 baseline. The purpose of the Act is to enable the UK to become a low carbon economy and gives powers to introduce necessary measures to achieve reductions in greenhouse gas emissions. The Committee on Climate Change has been created under the Act to provide independent advice on meeting the targets and related policy.

Climate Change Strategy*

See Appendix 1, above.

Community Strategy (Vision for Leeds 2)*

The Vision for Leeds 2004 to 2020 is the city's Community Strategy. Published by the Leeds Initiative, the Vision will guide the development of Leeds until 2020. The Vision for Leeds builds on the first Vision for Leeds published in 1999.

The Vision for Leeds has three main aims, all of which cannot be achieved separately or independently of each other:

- Going up a league as a city - making Leeds an internationally competitive city, the best place in the country to live, work and learn, with a high quality of life for everyone.
- Narrowing the Gap between the most disadvantaged people and communities and the rest of the city.
- Developing Leeds' role as the regional capital, contributing to the national economy as a competitive European city, supporting and supported by a region that is becoming increasingly prosperous.

An update to Vision for Leeds 2 is currently being developed. Further information is available at: www.leedsinitiative.org/

Core Strategy Issues and Alternative Options Consultation (October to December 2007)*

The Core Strategy Issues and Alternative Options document (published for public consultation October to December 2007) provided a series of options for the future development of Leeds and for the range of issues that need to be considered. The findings of this consultation have helped to shape the development of this current 'Preferred Approach' document and will continue to shape the development of the Core Strategy towards adoption.

Demand For Social Housing in Leeds 2006 (June 2007)*

This research report assessed the current and future level of demand for social housing in the city in relation to supply. It also looked into the attitudes towards social housing and the impact of the choice based lettings (CBL) scheme. The report made 28 conclusions to be implemented over a four year period until 2011. These varied from undertaking further research into demographics, needs, and improved provision of housing, to engaging in marketing and awareness campaigns. It noted a need for further support mechanisms to tenants and increased partnership working.

Demographic Statistics (Population and Household)

The population figure used within this document reflects the mid year 2008 Population forecast by National Statistics. The housing mix statistic is from the 2006 household projections. However the housing target is based on the 2003 ONS Population and 2004 Household forecasts. This is because the Core Strategy needs to be in general conformity with the RSS, which was developed using these CLG based household projections.

Recent projections by the National Housing and Planning Advice Unit (NHPAU) suggest that the number of households required till 2026 and beyond has increased. Recent advice from the Regional Planning Body, the Local Government Yorkshire and Humber, suggested that Local Authorities should not treat the housing targets as ceilings. Therefore in identifying suitable housing sites, the Core Strategy has worked towards meeting the RSS housing target, but has also demonstrated that there are suitable sites beyond the minimum required.

Department of Energy and Climate Change

This wind speed database gives estimates of the annual mean wind speed throughout the UK. The database uses air flow models to estimate effect of topography on wind speed and uses 1 kilometre square resolutions. The mapping is available for wind speeds at various heights, for the Leeds Core Strategy the 45 metre height has been used.

Easel Area Action Plan (Easel)*

An Area Action Plan (AAP) is currently under preparation for the East and South East Leeds area (EASEL), which includes the neighbourhoods of Burmantofts, Cross Green, East End Park, Gipton, Halton Moor, Harehills, Osmondthorpe, Richmond Hill and Seacroft. Over the next 15-20 years, the EASEL AAP will guide the development of approximately 36,500 homes while aiming to narrow the gap between the most disadvantaged people and communities within the area.

The EASEL AAP was subject to preferred options consultation in the summer of 2007, and to a pre-submission consultation in summer 2009. Work continues to take the AAP towards adoption.

Education Statistics

Education statistics have been gathered through NOMIS, which is run by the University of Durham on behalf of the Office for National Statistics. NOMIS houses the Annual Population Survey.

Inquiry into the Impact of the Economic Downturn on Housing Delivery in the Yorkshire and Humber Region, Professor Ian Cole, Local Government Yorkshire and The Humber, June 2009

The (then) Yorkshire and Humber Assembly convened a short Public Inquiry into the impact of the economic downturn on housing delivery in the Yorkshire and Humber Region. The Inquiry brought together evidence, perceptions, judgments and forecasts from a range of experts and stakeholders in the public and private sectors in the region. The Inquiry was held in March 2009 and Professor Ian Cole of the Centre for Regional Economic and Social Research was appointed as the independent chair for the Inquiry. Professor Cole was supported by Colin Harrop, the regional chair of the RICS. The purpose of the Inquiry was to review existing evidence and gather new material on the prospects for the future delivery of housing in the region. The report summarises the main findings of the Inquiry, identifies areas of consensus and dispute, considers wider implications of the Evidence, and offers conclusions and recommendations about the next steps to be taken.

Environmental Audit (Managing Urban Europe) Baseline Review*

Managing Urban Europe -25 is the largest European project on cities' environmental management systems (EMS). It will improve the environmental quality and sustainability of European cities by delivering better implementation of existing environmental management systems.

The baseline review was the first stage of developing a city-wide environmental management system. This involved the collation of various data sets in order to help gauge the current state of the environment and to establish the main environmental priorities. Following on from the baseline review, a strategic management plan for the priority issues can be drafted.

Experian Business Strategies/Yorkshire Futures Model

This Model was developed to help forecast industry growth and decline within the Yorkshire and Humber Region. The model is built on another model for its content (the Experian Business Strategies' Integrated Regional Sectoral Model of the UK). Both models are updated monthly, with the IRSM providing regional analysis and the Regional Economic Model providing sub-regional analysis.

Extended Schools (Services) Initiative and 'Extending Schools in their Communities: A Toolkit'

The Extended Schools Initiative is a Government initiative to assist schools that are looking to extend the use of school facilities. An 'extended' school is therefore one that provides a range of activities and services, often beyond the school day, to help meet the needs of its pupils, their families and the wider community. The Toolkit is the Education Leeds interpretation of the Government initiative. It is meant to help schools who are developing or are wishing to develop as extended schools. The initiative has now progressed beyond 'Schools' and now is often referred to as 'Extended Services'.

Future Energy Yorkshire

Future Energy Yorkshire (FEY) works to secure the economic opportunities from new and renewable energy technologies across the Yorkshire and Humber Region. They work to deliver reductions in greenhouse gas emissions. FEY establishes commercial partnerships with private and public sector organisations to meet its goals.

Future Thinking Paper

The Government intends to reduce energy use in buildings as part of its strategy on climate change, and Part L of the Building Regulations is one area where reductions in energy can be made. The Government proposes to implement a change to Part L in 2010, and amendments to new dwellings in 2013 leading to zero carbon in dwellings by 2016. The Government also announced in the 2008 budget report an ambition that all non domestic buildings should be zero carbon by 2019.

Every Child Matters

In 2003, the Government published a Green Paper called 'Every Child Matters' from which the Children Act 2004 became law. This legislation is the legal underpinning for Every Child Matters, which sets out the Government's approach to the well-being of children and young people from birth to age 19. The aim of the Every Child Matters programme is to give all children the support they need to: a) be healthy b) stay safe c) enjoy and achieve d) make a positive contribution; and e) achieve economic well being. The Every Child Matters agenda has been further developed through publication of the 'Children's Plan' in December 2007. This is a ten-year strategy to make England the best place in the world for children and young people to grow up.

Healthy Leeds, Tackling Health Inequalities (December 2007)

This report uses key public health indicators to highlight the statistically significant difference between those areas in Leeds considered to be 'deprived' (neighbourhoods defined by the Census Lower Super Output Area as being part of the 10% most deprived across England) and the rest of Leeds. The report demonstrates stark differences in health indices based on locality, and provides a basis for partnership work to help address these discrepancies.

Healthy Weight, Healthy Lives: A Cross Government Strategy for England - January 2008

This Government strategy supports the creation of a healthy society from early years and from all contributors – schools, food, sport, planning, transport and health services. It brings together employers, individuals and communities to promote health and activity.

Its aim is to address the 30 year obesity trend, using evidence to recommend further action. It is divided into five key elements:

- The healthy growth and development of children.
- Promoting healthier food choices.
- Building physical activity into our lives.
- Creating incentives for better health.
- Personalised advice and support.

Leeds 2050 Study ('One Planet Leeds')*

Leeds City Council and Yorkshire Forward appointed WSP Environmental in association with Regeneris, Joe Ravetz Associates and Marilyn Taylor Associates to explore the future development of the City and how this could take place in line with the principles of sustainable development and of One Planet Living. The One Planet Concept is that each person should be able to live on their share of the resources of one planet, instead of the

three or four currently used. These goals are backed up by evidence on climate change by the Stern Review, the IPCC report, the Millenium Eco systems Assessment and others.

The report was commissioned during a period of unprecedented growth and economic success. Within the report, the baseline and policy review identified a number of key issues, perhaps the most challenging is for the development of a coherent strategy for the growth of Leeds and its position within the Leeds City Region. Understanding the scale of growth that Leeds can accommodate and the optimum balance between homes and employment in the City will be critical. A number of considerations must be addressed to ensure that future growth contributes towards a high quality of life for residents and is consistent with sustainable development principles; these include accessibility to greenspace and other facilities, adequacy and availability of housing, and flood risk. Improvements to transport infrastructure into and within the City will also be critical if it is to fulfil its role as the capital of the City Region.

Leeds Agenda for Improving Economic Performance*

The 'Agenda' seeks to improve economic performance in Leeds to ensure a resilient and diverse economy. The Agenda uses the Government's five drivers of productivity to set out three objectives: Competitive Business, Great Place and Skilled People. These objectives then have accompanying priorities and actions, which when delivered, should ensure that the objectives are met.

Leeds Bradford International Airport Masterplan (2005 – 2016)

See Appendix One

Leeds City Centre 2020

The Leeds City Centre 2020 prospectus sets out a series of specific projects that will help turn aspirations for Leeds as an internationally competitive city into reality. The prospectus builds from the Leeds City Centre vision conference held in 2008 and sets out the key themes which Leeds' will strive to develop.

Leeds City Council Employment Land Review (2006)*

The aim of an employment land review, as set out in ODPM guidance (2004), is to ensure that a Local Planning Authority reviews its portfolio of employment sites and applies up-to-date and realistic criteria in terms of sustainable development and market requirements. The review should identify a robust and defensible portfolio of both strategic and locally important employment and, where appropriate, safeguard both new and existing employment areas for employment rather than other uses. To this end, Leeds has carried out a review, the findings of which will shape the Core Strategy's economic development policies.

In 2005, the Council commissioned consultants (Ove Arup) to research and assess the potential future demand for employment land in the city, review the suitability of key sites within the existing portfolio and identify the issues that the Council would need to address in its LDF. The final report was received in April 2006. Since then, work has continued to assess the quality of the whole portfolio and to consider the implications of the Yorkshire and Humber Plan (May 2008), as well as the proposals emerging from work on AAPs within the LDF.

Leeds City Council Housing Land Monitors (twice yearly)*

Housing Land Monitors are normally published twice yearly with reporting dates of 31st March and 30th September respectively. The report:

- monitors house building performance against policy targets;
- summarises the current stock of identified housing land;
- comments on trends in housing land release, and,
- projects possible house building over the life of the current development plan.

Leeds City Council Business Plan 2008 – 2011*

See Appendix 1, above.

Leeds City Council Strategic Plan 2008 – 2011*

See Appendix 1, above.

Leeds City Region Transport Vision – November 2006

The Leeds City Region Transport Vision was published in November 2006 (an update is due in 2009) as a fundamental element of the City Region Development Programme. A key factor in creating a city region is transport connectivity as it ensures that the population can easily travel to the range of employment, education, training, retail and leisure facilities across the whole of the City Region.

“Our Vision for transport is to enable the city region to function as a single economic space by providing a high quality transport system that will:

- Connect all our core centres within the city region to each other;
- Connect our population to core centres, to employment sites, education, training, retail and leisure facilities within the city region;
- Connect our core centres to other city regions in the UK – most importantly Sheffield, Manchester and London;
- Connect our core centres to international airports and ports serving the city region; and
- Provide choice and ensure that the growth in car use is minimised.”

Leeds Flood Alleviation Scheme

The Leeds Flood Alleviation Scheme has been prepared by Leeds City Council and the Environment Agency and will help to reduce the risk of flooding along the River Aire. This will be done through partnership working and through design guides.

Leeds Local Development Framework Annual Monitoring Reports (AMRs)*

An annual report on the outcome of planning policies is required and is achieved through the production of the Annual Monitoring Report (AMR). Both Local Authorities and the Regional Planning Bodies must prepare an AMR, and the two reports must be consistent with one another. The most recent AMR for Leeds was approved on 03/12/08 and is based on a reporting year of 1st April through to 31st March. The AMR quantifies, amongst other things:

- The number, type and land use of housing (including Gypsy and Traveller sites) and employment completions,
- Retail, office and leisure completions within town centres,
- Renewable Energy completions and permissions,
- Waste generation and disposal.

It is intended that the AMR evolves as the Local Development Scheme progresses, so that it monitors the Local Development Framework in its entirety.

Leeds Metropolitan University and University of Leeds

Further information on these universities can be found on their websites at:

www.lmu.ac.uk (Leeds Metropolitan University) and;
www.leeds.ac.uk (University of Leeds)

Leeds Settlement Hierarchy

The Leeds Settlement Hierarchy has been established to provide direction to growth and development within the Leeds District. The RSS sets out a settlement network for the Region, which is based on four tiers of settlements: Regional Cities, Sub Regional Cities and Towns, Principal Towns and Local Service Centres. Each tier reflects the different functions and roles offered by a settlement to its own residents as well as to the Region. The RSS establishes Leeds as a Regional City and Wetherby as a Principal Town.

In accordance with policies outlined in the RSS, Leeds has identified a series of settlements that make up its own hierarchy. Section 2.40 of the RSS states that LDFs will be expected to reflect the Settlement Network Approach and that it will be expected that in some West Yorkshire districts there will be the need to add additional Principal Towns to the network.

The Leeds Settlement Hierarchy is based on three tiers of settlement:

- Leeds as a Regional City, which includes the City Centre and the Main Urban Area
- Major Settlements, a category which is akin to the RSS Principal Town category; and,
- Smaller Settlements, which are settlements which offer a minimum of social infrastructure that the other rural settlements do not. They provide a distinct and functional role within the Leeds District, and therefore must be considered within the local plan.

The establishment of the Settlement Hierarchy has been based on the following key sources of evidence.

- Leeds as Regional City is considered to be the City Centre of Leeds and the surrounding, built up area. This includes many suburbs and their respective centres. The Core Strategy has sought to clarify policies and discussion in the RSS which make insufficient distinction between City Centre functions and other functions found within the Regional City. In particular, the designation of Leeds as a Regional City reflects the concentration of employment, social, economic and cultural infrastructure serving both Leeds and the Region. This concentration of services is found not only within Leeds City Centre but also within the main urban area.
 - The Regional City boundary is based on the UDP boundary but excludes those settlements which now form the Major Settlement category. The RSS Regional City is therefore comprised of the Leeds City Centre and its Main Urban Area.
- All of the Major Settlements were considered by the RSS Settlement study. The study found that all these settlements played either a local or principal service centre role, and that all but one were standalone settlements (some set within the urban hinterland, some remote). All the major settlements are completely or substantially freestanding from what has been classified as the Regional City.
- Additionally, all the major settlements have a defined UDP S2 Centre (Town Centre). They offer a full range of essential social infrastructure that the smaller settlements do not. They also have historically had a cultural identity separate from that of 'Leeds', a role that continues today. Therefore the Core Strategy needs to set out policies which will directly relate to their development.

- The final tier of the network is the Smaller Settlements category. These are settlements which are smaller than any RSS Category but hold a distinct local function. It would not be expected that these settlements form part of a regional network but within the District there is a need for a specific policy approach to their development. The settlements that have been identified all have a population over 1500 people and at least a primary school and a shop or pub.

Within this settlement hierarchy, the Core Strategy has also sought to define the roles and functions of centres. This too is an area in which the LDF seeks to clarify the RSS Policy Approach. A distinction between the City Centre, town centres, local centres, and neighbourhood shopping parades has been made. Within these categories the larger centres within Major Settlements and the Main Urban Area are classed as town centres, whereas local centres are located in smaller settlements and throughout the Main Urban Area. This is set out further in the Sustainable Communities chapter and includes the uses proposed for each centre.

Leeds State of the Environment Report 2003 *

Commissioned by the Leeds Environment City Partnership in 2003, the Report provides an overview of the state of the environment in Leeds. The report examines individual environmental topics, and provides evidence to direct policy action, review policy and monitor trends.

Leeds Strategic Flood Risk Assessment (October 2007)

A Strategic Flood Risk Assessment (SFRA) was undertaken in October 2007 as part of the development of the Core Strategy. PPS25: Development and Flood Risk provide guidance on decision making in relation to future development within areas that are subject to flood risk. Local Authorities are required to steer vulnerable development towards areas of least risk through mapping river flood variations as well as other flood sources.

The SFRA found that over 2000 properties are at the risk of river flooding and others are at risk from localised runoff and sewer flooding. It is expected that climate change will increase the number of properties at risk for flooding as well as flood depths. To respond to this threat, the SFRA identified areas of high, medium and low probability to flood, and uses these to make informed decisions when considering development.

The document helps to identify when further land needs to be identified in order to meet the housing targets outlined in the Regional Spatial Strategy. Additionally the document helps to inform emergency planning as to previous incidences of flooding and allows for proactive plans to be set into place in case of a flooding incident.

Leeds Strategic Housing Land Availability Assessment (SHLAA) 2009

The Leeds SHLAA commenced in mid 2008 with involvement of external interests, including house builders in a "Partnership". The partnership consists of house builders, representatives of housing associations, the Homes and Communities Agency and the Leeds Property Forum. It is a technical piece of work to identify possible land development opportunities for new housing and will also make judgements as to the timing and density of delivery to be undertaken.

Leeds Strategic Housing Market Assessment (SMHA) (May 2007) *

Leeds Strategic Housing Market Assessment 2007 provides information on housing need and demand in accordance with 'Strategic Housing Market Assessment Practice

Guidance,' CLG. Regarding housing need, it identifies a need for 1889 affordable dwellings per annum over 15 years, which is a vast increase since the previous needs assessment in 2003 which identified a need for 480 affordable units over 5 years.

NHS Leeds Strategy Vision – For Better Health for All

In April 2008, the Leeds PCT set out its 3 year strategy on how it will move towards meeting it's vision: "To improve health and wellbeing, reduce inequalities and transform health services for the people of Leeds by working with others and being a leading edge organisation." The strategy has helped outline 10 strategic objectives, which feed into the development of priorities for action. Progress towards delivering the vision is reported on an annual basis.

NHS Sustainable Development Unit

The NHS Sustainable Development Unit seeks to ensure that the NHS promotes sustainable development and mitigates climate change. As one of the largest employers in the world, the NHS has the potential to make a significant impact on reducing carbon emissions both within Leeds and across the country.

Natural England's 'Accessible Natural Greenspace Standard (ANGst)'

Natural England's Accessible Natural Greenspace Standard (ANGst) provide a set of benchmarks for ensuring access to places near to where people live. The Core Strategy will seek to ensure that these standards are taken into account when drawing up standards for greenspace access.

Natural Resources and Waste Development Plan Document (NRW DPD)*

The NRW DPD forms one part of the emerging Leeds LDF. It explains key issues affecting Leeds' natural resources and waste. It provides guidance on matters relevant to the whole of Leeds for the future management of existing resources. This includes detailed policies about the effects of climate change, lowering carbon emissions, managing water resources, waste management and recycling, all of which are important issues for Leeds residents. As background work in the preparation of the DPD, an analysis of the District Natural Resource Flows and an Ecological footprint of Leeds have been undertaken.

Office of National Statistics (ONS)

The ONS is an independent body, which aims to promote and safeguard the quality of official statistics that serve the public good. The ONS statistical registry provides the basis for much of the ongoing demographic data used within the Core Strategy.

Planning Policy Statement 1: Delivery Sustainable Development

PPS1 sets out the overarching planning policies on the delivery of sustainable development through the planning system. A supplement was also published known as the Planning Policy Statement: Planning and Climate Change - Supplement to Planning Policy Statement 1. This PPS on climate change supplements PPS1 by setting out how planning should contribute to reducing emissions and stabilising climate change and take into account the unavoidable consequences.

Planning Policy Statement 3: Housing

PPS3 sets out the national planning policy framework for delivering the Government's housing objectives. PPS3 complements, and should be read together with other relevant statements of national planning and housing policy.

Planning Policy Statement 6: Planning for Town Centres

PPS6 sets out the Government's policy on planning for the future of town centres. This replaces revised 'Planning Policy Guidance Note 6: Town Centres and Retail Developments' (PPG6) published in 1996.

Planning Policy Statement 9: Biodiversity and Geological Conservation

PPS9 sets out planning policies on protection of biodiversity and geological conservation through the planning system. This replaces 'Planning Policy Guidance 9: Nature Conservation' (PPG9) published in October 1994.

Planning Policy Statement 12: Local Spatial Planning

PPS12 sets out the Government's policy on local spatial planning, which plays a central role in the overall task of place shaping and in the delivery of land uses and associated activities.

PPG17 Audit and Needs Assessment

Leeds is currently developing its PPG 17 Audit and Needs Assessment, which will provide an audit and assessment of all open space, sport and recreation across the District. The audit is being developed in accordance with Planning Policy Guidance 17 Planning for Open Spaces and Recreation (July 2002) and its Companion Guide (September 2002).

Planning Policy Statement 22: Renewable Energy

PPS22 sets out the Government's policies for renewable energy, which planning authorities should have regard to when preparing local development documents and when taking planning decisions.

Public Rights of Way (PROW)

Rights of way are minor public highways that exist for the benefit of the community at large, in much the same way as the public road network does. They are the most widely recognised opportunity for the public to enjoy the English countryside. Surveying authorities are required to produce a definitive map and statement showing the rights of way that exist in their area.

Regional Spatial Strategy - The Yorkshire and Humber Plan (May 2008)

The Yorkshire and Humber Plan (The Plan) is the Regional Spatial Strategy (RSS) for the Yorkshire and Humber Region. The Plan sets out the Core Approach for development across the region, to which all Local Development Framework (LDF) documents must align. The Leeds Core Strategy will need to be in general conformity with The Plan. Further discussions on the main implications that The Plan has for Leeds are found in Appendix One.

The Regional Strategic Housing Market Assessment (2008)

The Regional Assembly carried out a Regional Strategic Housing Market Assessment in 2008, in which they drew conclusions on the region as a whole. A SHMA was produced for each authority/housing market area, to ensure consistency between authorities in the methodology and conclusions arising from carrying out a SHMA. The findings for Leeds re-endorsed the findings of Leeds SHMA carried out in 2006/7.

(Draft) Rights of Way Improvement Plan July - October 2008*

The Rights of Way Improvement Plan was (ROWIP), forms a ten year management plan, setting out areas for consideration and improvement across the public rights of way

network within the Leeds District. It was published after a 12 week consultation period for the Draft Rights of Way Improvement Plan (July – October 2008).

The ROWIP links to aims and priorities at both a national and local level, such as the West Yorkshire Local Transport Plan, Vision for Leeds, Leeds Strategic Plan, and Cultural, Sport and Recreation Strategies 2000. Three areas of assessment were focused on in developing the ROWIP:

- The extent to which rights of way meet the present and likely future needs of the public.
- The opportunities provided by local rights of way for exercise and other forms of open air recreation and enjoyment.
- The accessibility of local rights of way to blind and partially sighted persons and others with mobility problems.

The ROWIP also sets out a Statement of Action, which sets out specific improvement projects, estimated costs and priorities. The Action Plan is a statement of the long-term aspirations for the public rights of way network in Leeds and will assist in focusing future investment decisions.

Survey of Street Trees in Leeds City Centre

A survey of street trees in Leeds City Centre was carried out in June and July 2009. The first state of the survey identified the location of trees, which were mapped in GIS using aerial photographs and other available information such as Tree Protection Orders.

It is expected that the second stage of the survey will take place in October 2009 when detailed data on the species, size and condition of each tree will be recorded.

Sustainability Appraisal of Regional Spatial Strategies and Local Development Documents (ODPM, November 2005)

Government guidance which establishes how sustainability appraisals should be carried out. The document also includes requirements for the SEA Directive. A Sustainability Appraisal is meant to assess the social, environmental and economic effects of proposals and policies and provide a basis for decisions to be made in accordance with sustainable development.

Sustainable Construction Supplementary Planning Document (Draft)*

The Sustainable Construction SPD will set a standard for sustainable design and construction for major developments within Leeds. It sets out principles which will be used to help improve efficiency, reduce emissions and resource use, enhance wildlife and encourage sustainable actions both within and connected to developments.

Testing the NHPAU Findings, Experian, June 2009

Yorkshire Forward and the Yorkshire and Humber Assembly commissioned Experian to develop an understanding of the relationship between economic growth and household formation. The project reviewed the scale and distribution of housing provision in the approved RSS in light of both recent NHPAU advice and the household projections as implied by the latest official population and household formation projections. The project provided the Assembly with early warning of likely content of the 2006 household based projections that were being developed. The report was then used to inform the RSS Update 2009 Spatial Options Consultation.

Unemployment Statistics

Labour market statistics have been collected by NOMIS, which is run by the University of

Durham on behalf of the Office for National Statistics. Within Leeds, the claimant unemployment rate has averaged approximately 13,000 persons per month between January 2004 through December 2008. However the effects of the recession have been apparent as there has been a steady increase in the number of claimants between April 2008 to present. During the first half of 2009, the average claimant rate was over 22,000 people per year, and was continuing to increase.

The average number of people claiming income support between 2004 and 2008 (main claimants are those who receive are lone parents, long and short-term sick, people with disabilities and other special groups) was approximately 25,800. This figure has not seemingly been affected by the recent economic downturn.

Unitary Development Plan and the Unitary Development Plan Review 2006*

See Appendix 1, above.

Viability Testing of the Affordable Housing SPD Supporting Document (2008)*

Para 29 of PPS3 states that authorities “need to undertake an informed assessment of the economic viability of any thresholds and proportions of affordable housing proposed”. The Supporting Document to the Affordable Housing SPD considers different scenarios/policy options and effects on development viabilities from which to conclude the most realistic policy options for affordable housing. Further work is currently being carried out on the viability testing to ensure it is robust and takes into account representations made in the public consultation period on the draft Affordable Housing SPD (Sept-Nov 2008).

Vision for Leeds 2011 to 2030: Development Plan and Where we are now report

This report sets out the work which the Leeds Initiative partnership will undertake to develop a new Vision for Leeds. It also offers members the opportunity for initial consultation.

Waste Regional Advisory Group

The Waste Regional Advisory Group (WRAG) role is to liaise the Region with Defra and other national organisations. WRAG helps coordinate input on waste issues and provides a forum for action and implementation. Good practice is shared on projects and partnership working is emphasized. Membership includes key waste stakeholders, including local authorities, regional planning and development agencies, the Environment Agency, and other groups and organisations.

West Leeds Gateway Area Action Plan (AAP)*

The West Leeds Gateway Area Action Plan (AAP) will guide regeneration and development over the next 15 – 20 years in the areas of Armley, Lower Wortley, Upper Wortley, New Wortley and the Heights.

Through the rounds of consultation, it was identified that the area is valued as a place to live and work by local residents and businesses, and that there was little support for major change. The AAP has progressed on the basis that there is need for some change to deliver a viable long term future. The AAP Publication Document will be available by late 2009 and it is expected that the AAP will be submitted to the Secretary of State in early 2010. An Examination in Public will follow leading to adoption.

West Yorkshire Ecology

West Yorkshire Ecology (WYE) is the ecological records and information service for West Yorkshire, and collects, collates and disseminates information on the biodiversity of

Bradford, Calderdale, Kirklees, Leeds and Wakefield districts. WYE data covers internationally, nationally and locally important sites, as well as records for individual species.

West Yorkshire Gypsy and Traveller Accommodation Assessment 2008

The assessment was commissioned by the West Yorkshire Housing Partnership in August 2007 and prepared by a joint team from Sheffield, Salford and Birmingham universities with input from all the West Yorkshire local authorities. The assessment was prepared in accordance with national good practice guidance and provides evidence for Core Strategies and housing strategies.

The study incorporates a quantitative assessment of accommodation need in terms of the number of pitches for Gypsies and Travellers which are required to address the shortfall within the sub-region, with figures disaggregated to the local authority level. Leeds currently only has 1 authorised social rented site at Cottingley Springs (41 pitches) occupied by Gypsies and Irish Travellers. However there are also 2 unauthorised sites in Otley. One is occupied by Gypsies/Irish Travellers and the second by New Travellers. A significant number of households from the community live in housing, usually within the socially rented sector. The GTAA methodology ensures that the figures provided are robust indicators of the level of demand from this community. Many of those members of these communities who expressed a view had a preference to be located on smaller sites of maximum 12 pitches and for these to be privately owned. They would also like play facilities for children to be provided and some work space along with pitches which are large enough to accommodate static plus a travelling caravan and with room for a visiting caravan. This sort of model should be sufficient to meet the needs of Gypsies and Irish Travellers.

The needs of Travelling Showpersons were identified as being different. Large spaces are necessary for this community, who live alongside their fairground equipment and vehicles, within family groups. They do not necessarily wish to be housed alongside the wider community, and access to amenities is not as big a priority as physical space.

West Yorkshire Local Transport Plan 2 and 3

The objective of the LTP is to develop and maintain an integrated transport system that supports economic growth in a safe and sustainable way and enhances overall quality of life for the people of West Yorkshire. The second West Yorkshire Local Transport Plan (LTP2) sets out a programme for a wide range of improvements to local transport over the period 2006 to 2011. It aims to address five areas; Accessibility, Air Quality, Congestion, Safety, and Asset Management.

An update to LTP2 is currently being developed, with a draft LTP3 strategy expected to be published by the end of August 2010. The statutory requirement is that the full LTP3 (i.e. strategy and implementation plans) shall be in place by 1st April 2011. The LTP will follow the guidance issued by the Dft on preparing LTPs, found at:

<http://www.dft.gov.uk/pgr/regional/ltp/guidance/localtransportplans/>

Woodland Trust

Founded in 1972, the Woodland Trust is the UK's leading woodland conservation charity. The Woodland Trust published 'Space for People: Targeting Action for Woodland Access' (2004) which sets out the ideal access standards to woodland based on where people live.

APPENDIX 3

SCHEDULE OF SAVED POLICIES

LEEDS UNITARY DEVELOPMENT PLAN

CONSOLIDATED SCHEDULE OF 'SAVED' POLICIES @ JULY 2009

FOLLOWING SECRETARY OF STATE'S DIRECTIONS OF SEPTEMBER 2007 & JUNE 2009

Chapter No and Name: 03 - UDP STRATEGY: VOLUME I

SG1	LAND USE COORDINATION OFF ASPIRATIONS
SG2	MAINTAIN CITY DISTINCTIVENESS
SG3	MEET LAND NEEDS
SG4	PURSUIT OF SUSTAINABLE DEVELOPMENT
SA1	ENVIRONMENT
SA2	TRANSPORT
SA3	HOUSING
SA4	LOCAL ECONOMY
SA5	SHOPPING
SA6	LEISURE AND TOURISM
SA7	URBAN REGENERATION
SA8	ACCESS FOR ALL
SA9	ASPIRATIONS FOR THE CITY CENTRE
SP1	GREENSPACE PROTECTION PRINCIPLES
SP2	PROTECTION OF COUNTRYSIDE
SP3	DEVELOPMENT LOCATION STRATEGY
SP4	TRANSPORT PRIORITIES
SP6	DISTRIBUTION OF EMPLOYMENT LAND
SP7	CITY AND TOWN CENTRE MAINTENANCE
SP8	CITY CENTRE POLICY

Chapter No and Name: 04 - GENERAL POLICIES: VOLUME I

GP1	LAND USE AND THE PROPOSALS MAP
GP5	REQUIREMENT OF DEVELOPMENT PROPOSALS
GP6	UNIMPLEMENTED LOCAL PLAN PROPOSALS
GP7	PLANNING OBLIGATIONS
GP11	SUSTAINABLE DESIGN PRINCIPLES
GP12	SUSTAINABILITY ASSESSMENT

Chapter No and Name: 05 - ENVIRONMENT: VOLUME I

N1	PROTECTION OF URBAN GREENSPACE
N1A	PROTECTION OF ALLOTMENTS
N2	GREENSPACE AND RESIDENTIAL DEVELOPMENTS
N3	GREENSPACE IN PRIORITY RESIDENTIAL AREAS
N4	GREENSPACE HIERARCHY
N5	IMPROVING AND ACQUISITION OF GREENSPACE
N6	PROTECTION OF PLAYING PITCHES
N7A	NEW PLAYING PITCH PROVISION
N7B	PLAYING PITCH DEFICIENCY
N8	URBAN GREEN CORRIDORS
N9	URBAN GREEN CORRIDORS AND DEVELOPMENT
N10	PUBLIC RIGHTS OF WAY AND DEVELOPMENT
N11	OPEN LAND IN BUILT UP AREAS
N12	PRIORITIES FOR URBAN DESIGN
N13	DESIGN AND NEW BUILDINGS
N14	LISTED BUILDING AND PRESERVATION
N15	LISTED BUILDING AND EXCHANGE OF USE
N16	LISTED BUILDINGS AND EXTENSIONS
N17	LISTED BUILDINGS CHARACTER AND APPEARANCE
N18A	CONSERVATION AREAS AND DEMOLITION
N18B	CONSERVATION AREAS AND DEMOLITION

N19	CONSERVATION AREAS NEW BUILDINGS
N20	CONSERVATION AREAS AND RETENTION OF FEATURES
N22	CONSERVATION AREAS AND ASSESSMENTS
N23	DEVELOPMENT AND INCIDENTAL OPEN SPACE
N24	DEVELOPMENT PROPOSALS NEXT TO GREEN BELT / CORRIDORS
N25	DEVELOPMENT AND SITE BOUNDARIES
N26	DEVELOPMENT AND LANDSCAPE SCHEMES
N27	VACANT SITES AND LANDSCAPE SCHEMES
N28	HISTORIC PARKS AND GARDENS
N29	SITES OF ARCHAEOLOGICAL IMPORTANCE
N31	RECLAMATION OF DERELICT LAND
N32	GREENBELT AND THE PROPOSALS MAP
N33	DEVELOPMENT IN THE GREEN BELT
N34	SITES FOR LONG TERM DEVELOPMENT
N35	DEVELOPMENT AND AGRICULTURAL LAND
N36	CHANGE OF USE OF RURAL BUILDINGS
N37	SPECIAL LANDSCAPE AREAS
N37A	DEVELOPMENT IN THE COUNTRYSIDE
N37B	FOREST OF LEEDS AND PLANNING OBLIGATIONS
N38A	DEVELOPMENT AND FLOOD RISK
N38B	PLANNING APPLICATIONS AND FLOOD RISK ASSESSMENTS
N39A	SUSTAINABLE DRAINAGE SYSTEMS
N39B	WATERCOURSES AND NEW DEVELOPMENT
N41B	FOREST OF LEEDS AND PLANNING OBLIGATIONS
N43	INFORMAL OUTDOOR RECREATION
N44	COUNTRYSIDE AND LEISURE DEVELOPMENT
N45	MINERAL WORKINGS
N46	SAND AND GRAVEL RESERVES
N46A	SAND AND GRAVEL IN THE WHARFE VALLEY
N46B	SAND AND GRAVEL IN MIDGLEY FARM
N47	WASTE MANAGEMENT FACILITIES
N48A	LANDFILL OPERATIONS IN SOUTH LEEDS
N48B	LANDFILL SITES AND POLICY APPROACH
N49	NATURE CONSERVATION
N50	NATURE CONSERVATION AND PROTECTED SITES
N51	NATURE CONSERVATION AND ENHANCEMENT
N54	DEVELOPMENT OF RENEWABLE ENERGY

Chapter No and Name: 06 - TRANSPORT: VOLUME I

T1	TRANSPORT INVESTMENT POLICY
T2	TRANSPORT PROVISION FOR DEVELOPMENT
T2B	TRANSPORT ASSESSMENTS
T2C	TRAVEL PLAN
T2D	PUBLIC TRANSPORT CONTRIBUTIONS
T5	PEDESTRIAN AND CYCLE PROVISION
T6	PROVISION FOR THE DISABLED
T7	CYCLE ROUTES AND FACILITIES
T7A	CYCLE PARKING GUIDELINES
T7B	MOTORCYCLE PARKING
T9	PUBLIC TRANSPORT SERVICE
T10	LOCAL RAIL NETWORK IMPROVEMENTS
T10A	SAFEGUARD FORMER RAIL LINES
T11	NEW RAILWAY STATIONS
T12	NEW FORMS OF PUBLIC TRANSPORT
T13	SUPERTRAM AND PROTECTED ROUTES
T14	FURTHER CORRIDORS FOR MODERN FORMS OF PUBLIC TRANSPORT
T15	BUS PRIORITY MEASURES
T16	PARK & RIDE FACILITIES
T17	PARK AND RIDE SITES
T18	STRATEGIC HIGHWAY NETWORK: RESOURCES
T20	MAJOR HIGHWAY SCHEMES
T21	NON STRATEGIC HIGHWAY SCHEMES
T22	PRIORITY ON ROAD SAFETY PROBLEMS

T23	TRAFFIC MANAGEMENT AND CALMING MEASURES
T24	PARKING PROVISION AND NEW DEVELOPMENT
T24A	FREE-STANDING LONG STAY CAR PARKING
T26	CITY CENTRE AND LONG STAY CAR PARKING
T27	TOWN CENTRES AND OFF STREET PARKING
T28	CITY CENTRE AND LONG STAY CAR PARKING
T29	LORRY PARKING AND COACH LAYOVER
T29A	LORRY PARKING AND COACH LAYOVER FACILITIES AT M1/EAST LEEDS LINK
T30	DEVELOPMENT OF LEEDS BRADFORD AIRPORT
T31	RAIL AND CANAL FREIGHT TRANSPORT LOCATIONS

Chapter No and Name: 07 - HOUSING: VOLUME I

H1	HOUSING SUPPLY REQUIREMENTS
H2	ANNUAL MONITORING OF DWELLINGS
H3	HOUSING LAND SUPPLY AND PHASING
H4	WINDFALL DEVELOPMENT SITES
H9	SOCIAL HOUSING NEEDS
H10	SOCIAL HOUSING NEEDS
H11	AFFORDABLE HOUSING
H12	AFFORDABLE HOUSING REQUIREMENTS
H13	AFFORDABLE HOUSING OBLIGATIONS
H14	AFFORDABLE HOUSING IN RURAL AREAS
H15	STUDENT HOUSING
H15A	STUDENT HOUSING DISPERSAL
H16	TRAVELLERS AND SHOW PEOPLE
H18	HOUSES IN MULTIPLE OCCUPANCY
H20A	RESIDENTIAL INSTITUTIONS
H20B	HOSPITALS AND CLINICS

Chapter No and Name: 08 - THE LOCAL ECONOMY: VOLUME I

E1	RETENTION OF EXISTING FIRMS AND GROWTH OF NEW ECONOMIC SECTORS
E2	PORTFOLIO OF EMPLOYMENT SITES
E3A	RENEWAL OF PLANNING PERMISSIONS
E3B	UNIMPLEMENTED EMPLOYMENT ALLOCATIONS
E3C	COMMITTED EMPLOYMENT SITES
E4	EMPLOYMENT ALLOCATIONS
E5	UNALLOCATED EMPLOYMENT SITES
E6	RECLAMATION OF EMPLOYMENT LAND
E7	LOSS OF EMPLOYMENT LAND TO OTHER USES
E8	KEY EMPLOYMENT SITES
E10	TRANSPORT RELATED EMPLOYMENT DEVELOPMENT
E14	OFFICE USE IN THE CITY CENTRE
E15	PRESTIGE OFFICES AND FRINGE OF THE CITY CENTRE
E16	OFFICE DEVELOPMENT IN TOWN CENTRES
E17	OFFICE DEVELOPMENT IN TARGETED TOWN CENTRES
E18	KEY BUSINESS PARK SITES
E21	SCIENCE PARK DEVELOPMENT

Chapter No and Name: 09 - SHOPPING POLICIES VOLUME 1

S1	CITY CENTRE AS THE REGIONAL SHOPPING CENTRE
S2	VITALITY AND VIABILITY OF TOWN CENTRES
S3	MAINTENANCE OF TOWN CENTRES
S3A	INSECURE TOWN CENTRES
S4	RETENTION OF RETAIL CHARACTER
S5	MAJOR RETAIL DEVELOPMENT LOCATION (SEQUENTIAL TEST)
S6	RETAIL (CONVENIENCE GOODS) DEVELOPMENT IN AREAS OF DEFICIENCY
S8	NEIGHBOURHOOD SHOPPING AREAS
S9	SMALL RETAIL DEVELOPMENTS (SEQUENTIAL TEST)

Chapter No and Name: 10 - LEISURE AND TOURISM VOLUME 1

LT3	ATTRACTIONS AND FACILITIES IN THE CITY CENTRE
LT4	CULTURAL AND SPORTING FACILITIES LOCATIONS

LT5	PURPOSE BUILT EXHIBITIONS, CONCERTS AND CONFERENCE FACILITIES
LT5A	ELLAND ROAD FOOTBALL STADIUMS
LT5B	LEISURE AND TOURISM FACILITIES SITES
LT6	WATERWAYS CORRIDORS AND TOURISM
LT6A	WATERWAYS AND LEISURE DEVELOPMENTS
LT6B	WATERWAYS AND PUBLIC RIGHTS OF WAY

Chapter No and Name: 11 - AREA BASED INITIATIVES & REGENERATION: VOLUME I

R1	SPECIAL POLICY AREAS
R2	PROPOSED AREA BASED INITIATIVES
R3	COMPULSORY PURCHASE ORDERS
R4	THE "POWER OF WELLBEING" AND REGENERATION
R5	TRAINING AND PATHWAYS TO EMPLOYMENT

Chapter No and Name: 12 - ACCESS FOR ALL VOLUME 1

A1	IMPROVING ACCESS FOR ALL
A4	SAFETY AND SECURITY PROVISION

Chapter No and Name: 13 - CITY CENTRE: VOLUME I

CC1	CITY CENTRE AND PLANNING OBLIGATIONS
CC2	CITY CENTRE BOUNDARY AND POLICY AREA
CC3	CITY CENTRE CHARACTER
CC4	CITY CENTRE GATEWAY DEVELOPMENTS
CC5	CITY CENTRE CONSERVATION AREA
CC6	HIGH BUILDING DEVELOPMENT
CC7	REDEVELOPMENT OF TOWER BLOCKS
CC8	NEW DEVELOPMENT OUTSIDE PRESTIGE DEVELOPMENT AREAS
CC9	EXISTING PUBLIC SPACE
CC10	PUBLIC SPACE AND LEVEL OF PROVISION
CC11	STREET AND PEDESTRIAN CORRIDORS
CC12	PUBLIC SPACE AND CONNECTIVITY
CC13	PUBLIC SPACE AND DESIGN CRITERIA
CC14	CITY CENTRE TRANSPORT PROPOSALS
CC17	LOCATIONS FOR SHORT STAY PARKING
CC19	OFFICE DEVELOPMENT
CC20	UNIMPLEMENTED OFFICE DEVELOPMENT
CC21	RETAIL DEVELOPMENT
CC22	CITY CENTRE AND SHOPPING FRONTAGE POLICY
CC23	RETENTION OF INDUSTRIAL AND DISTRIBUTION USES
CC24	BAD NEIGHBOUR AND LARGE SCALE INDUSTRIAL USES
CC26	LEISURE AND TOURISM FACILITIES
CC27	PRINCIPAL USES QUARTERS
CC28	RIVERSIDE AREA AND LAND USES
CC29	MIXED USE IN MAJOR DEVELOPMENTS
CC30	PROPOSALS OUTSIDE DEFINED AREAS
CC31	PRESTIGE DEVELOPMENT AREAS
CC31A	HOLBECK URBAN VILLAGE STRATEGIC HOUSING AND MIXED USE SITE

Chapter No and Name: 14 - AIREBOROUGH, HORSFORTH AND BRAMHOPE: VOLUME

H3-1A.39	WESTBROOK LANE/BROWNBERRIE LANE, HORSFORTH
H3-1A.21	WEST LEA FARM, YEADON
E4:1, E8:1, & E18:1	HARROGATE ROAD / WARREN HOUSE LANE, YEADON
E4:2	WHITE HOUSE LANE, YEADON
E4:4	GREEN LANE, YEADON
E4:5 & E8:2	LOW MILLS, GUISELEY
T30:14.2.7	AIRPORT OPERATIONAL LAND BOUNDARY
T30A	LEEDS / BRADFORD AIRPORT AND RELATED USES
T30B	AIRPORT PUBLIC SAFETY ZONES
T30C	AERODROME SAFEGUARDING AREA
N15:14.2.10	HIGH ROYDS HOSPITAL, GUISELEY
N5:14.2.11	HORSFORTH SEWAGE WORKS

N5:14.2.12	SWAINE WOOD, HORSFORTH
N5:14.2.13	YEADON TARN
N34:1	BREARY LANE EAST, BRAMHOPE
N34:2	LAND AT CANADA ROAD, RAWDON
N34:3	HAW LANE, YEADON

Chapter No and Name: 15 - EAST LEEDS: VOLUME I

R1:15.2.1	GIPTON NEIGHBOURHOOD RENEWAL AREA
R1:15.2.2	HAREHILLS NEIGHBOURHOOD RENEWAL AREA
R2:15.2.3	SEACROFT NEIGHBOURHOOD REGENERATION AREA
R2:15.2.4	SWARCLIFFE NEIGHBOURHOOD REGENERATION AREA
R1:15.2.5	"AIRE VALLEY LEEDS" NEIGHBOURHOOD RENEWAL AREA
R2:15.2.6	EAST BANK NEIGHBOURHOOD REGENERATION AREA
R2:15.2.7	WYKEBECK VALLEY POLICY INITIATIVE AREA
H3-1A:45	HUNSLET RIVERSIDE STRATEGIC HOUSING AND MIXED USE SITE
H3-3A:33	EAST LEEDS EXTENSION
H3-1A.22	OAK TREE/THORN SCHOOLS, GIPTON
H3-1A.23	WATERLOO SIDINGS, OSMONDTHORPE
H3-2A.3	RED HALL LANE, RED HALL
H3-2A.4	REAR OF SEACROFT HOSPITAL, SEACROFT
H3-2A.2	GRIMES DYKE, YORK ROAD, WHINMOOR
H3-1A.37	KILLINGBECK HOSPITAL, YORK ROAD
E4:6 & E18:2	AUSTHORPE
E4:7 & E18:3	BULLERTHORPE LANE, COLTON
E4:8	SOUTH OF KNOWSTHORPE LANE, CROSS GREEN
E4:9 & E10	EAST LEEDS LINK / KNOWSTHORPE, CROSS GREEN
E4:10	MUSHROOM STREET, MABGATE
E4:11 & E18:4	RED HALL LANE, RED HALL
E4:44 & E10	SKELTON GRANGE
E4:45 & E18:11	SKELTON BUSINESS PARK, PONTEFRACT LANE
E4:46 & E8:15	SKELTON MOOR FARM
N5:15.3.18	TEMPLE NEWSAM PARK EXTENSIONS
N1, N5 & E4:6	AUSTHORPE PARK
N11:8	LAND AT MEANWOOD VALLEY

Chapter No and Name: 16 - GARFORTH: VOLUME I

R2:16.2.1	ALLERTON BYWATER VILLAGE REGENERATION
R2:16.2.2	MICKLEFIELD VILLAGE REGENERATION AREA
H3-1A.42	ALLERTON BYWATER STRATEGIC HOUSING SITE
H3-3A.20	QUEEN STREET, WOODEND, ALLERTON BYWATER
H3-3A.31	SOUTH OF OLD MICKLEFIELD
H3-3A.27	SELBY ROAD/NINELANDS LANE, GARFORTH
H3-3A.32	MANOR FARM, MICKLEFIELD
H3-3A.29	BARROWBY LANE, GARFORTH
E4:13 & E8:07	NORTH NEWHOLD, GARFORTH
E4:12	STATION ROAD / PARK LANE, ALLERTON BYWATER
LT5B:3	PARLINGTON
LT5B:6	BARROWBY HALL
N34:8	LAND EAST OF SCHOLES
N34:9	LAND AT SOUTH GARFORTH
N34:10	PIT LANE, NEW MICKLEFIELD
N34:12	MOORGATE, KIPPAX
N34:39	WOOD LANE, SCHOLES
N34:40	PARK LANE, ALLERTON BYWATER

Chapter No and Name: 17 - MORLEY: VOLUME I

H3-1A.24	MANOR HOUSE FARM, CHURWELL
H3-1A.34	REIN ROAD, MORLEY
H3-2A.5	BRUNTCLIFFE ROAD, MORLEY
H3-2A.6	DAISY HILL, MORLEY
E4:14	NEPSHAW LANE / ASQUITH AVENUE, GILDERSOME
E4:40	LINGWELL GATE LANE, THORPE

E4:42	TINGLEY COMMON, MORLEY
E4:47	BRUNTCLIFFE ROAD, MORLEY
N5:17.2.11	LAND AT MOOR HEAD MILLS, GILDERSOME
N5:17.2.12	LAND ADJACENT TO DEANFIELD MILL, MORLEY
N5:17.2.13	LAND AT BANTAM GROVE LANE, MORLEY
N11:3	LAND AT HAIGH WOOD, WEST ARDSLEY
N34:13	LAND AT LOW MOOR FARM, MORLEY
N34:20	WEST OF CHURWELL (MANOR HOUSE FARM)
N34:14	LAND AT TINGLEY STATION, MORLEY
N34:15	LAND AT SPRING GARDENS, DRIGHLINGTON
N34:16	NEW LANE, EAST ARDSLEY
N34:17	BRADFORD ROAD, EAST ARDSLEY
N34:18	LANE SIDE FARM, CHURWELL
N34:19	OWLERS FARM, MORLEY

Chapter No and Name: 18 - NORTH LEEDS: VOLUME I

R2:18.2	HOLT PARK DISTRICT CENTRE
H3-1A.25 & E4:15	CHAPEL ALLERTON HOSPITAL, HAREHILLS LANE
H3-1A.26	CHURCHWOOD AVENUE, WEST PARK
H3-2A.7	CHURCH LANE, ADEL
H3-1A.27	SHADWELL BOYS' SCHOOL, SHADWELL LANE, MOORTOWN
H3-1A.35	EAST MOOR, TILE LANE, ADEL
E4:17 & E18:6	BODDINGTON HALL PLAYING FIELDS, LAWNSWOOD
E4:18 & E8:8	WOODSIDE QUARRY, WEST PARK
T17:5	LINGFIELD APPROACH, MOORTOWN, AND HARROGATE ROAD, ALWOODLEY
N5:18.3.10	TILE LANE, ADEL
N11:5	LAND AT OUTER RING ROAD, MOORTOWN
N34:21	MOSELEY BOTTOM, COOKRIDGE
N34:22	CHURCH LANE, ADEL

Chapter No and Name: 19 - OTLEY AND MID WHARFEDAILE: VOLUME I

H3-3A.21	RUMPLECROFT, OTLEY
H3-1A.28	SWALLOW DRIVE, POOL IN WHARFEDAILE
N32 & H3-3A.22	VILLAGE FARM, HAREWOOD
H3-3A.30 & E4:20	EAST OF OTLEY
E4:19	EAST CHEVIN ROAD / LEEDS ROAD, OTLEY
N34:23	WEST OF POOL IN WHARFEDAILE
N46B:19.2.10	MIDGLEY FARM, OTLEY

Chapter No and Name: 20 - PUDSEY: VOLUME I

H3-3A.23	BAGLEY LANE, FARSLEY
H3-2A.9	DELPH END, PUDSEY
E4:21 & E8:9	TYERSAL LANE, TYERSAL
LT5B:5	DICK LANE, PUDSEY
N5:20.2.7	OWLCTES HILL
N5:20.2.8	RODLEY SEWAGE WORKS
N5:20.2.9	FORMER GASWORKS SITE, CALVERLEY BRIDGE
N11:1 & N11:2	LAND AT OWLCOTES HILL, PUDSEY AND COAL HILL, RODLEY
N34:24	HILL FOOT FARM, PUDSEY
N34:25	CALVERLEY LANE, FARSLEY
N34:26	KIRKLEES KNOWL, FARSLEY

Chapter No and Name: 21 - ROTHWELL: VOLUME I

H3-1A.29	MICKLETOWN ROAD, METHLEY
H3-1A.38	ST GEORGE'S HOSPITAL, WOOD LANE, ROTHWELL
H3-3A.28	MILNER LANE, LEEDS ROAD, ROBIN HOOD
E4:25	PONTEFRACT ROAD, BELL HILL (NORTH), STOURTON
E4:26 & E8:11	PONTEFRACT ROAD, BELL HILL (SOUTH), STOURTON
E4:27	VALLEY FARM ROAD, STOURTON

E4:49	HAIGH PARK ROAD / PONTEFRACT ROAD, STOURTON
LT6A	FLEET LANE, OULTON
N5:21.2.10	ROTHWELL PASTURES
N5:21.2.11	OUZLEWELL GREEN LANE, LOFTHOUSE
N34:27	GREENLAND FARM, OULTON
N34:28	ROYDS LANE, ROTHWELL
N34:29	PITFIELD ROAD, CARLTON
N34:30	MICKLETOWN ROAD, METHLEY

Chapter No and Name: 22 - SOUTH LEEDS: VOLUME I

R2:22.2.1	BEESTON HILL/HOLBECK NEIGHBOURHOOD RENEWAL AREA
R2:22.2.2	HUNSLET NEIGHBOURHOOD REGENERATION AREA
H3-1A.43	SHARP LANE STRATEGIC HOUSING SITE
E4:28, E18:8,	STOURTON NORTH, HUNSLET
LT5B:1	
& T17:1	
E4:29 & E18:09	GELDERED ROAD / RIG ROAD, HOLBECK
E4:30	ELLAND ROAD, BEESTON
E4:41	THORPE HALL, THORPE ON THE HILL
T21:1	HIGHWAYS IMPROVEMENTS
LT5A	ELLAND ROAD, BEESTON
LT5B:2	MIDDLETON, BROOM

Chapter No and Name: 23 - WEST LEEDS: VOLUME I

R2:23.2.1	LITTLE LONDON REGENERATION AREA
H3-1A.31	MOUNT CROSS, BRAMLEY
H3-1A.32	BLUE HILL LANE, WORTLEY
H3-1A.36	FORMER THORNHILL MIDDLE SCHOOL AND PLAYING FIELDS, WORTLEY
E4:32	CHELSEA CLOSE, WORTLEY
E4:33	WORTLEY MOOR ROAD, WORTLEY
E4:34	COTTINGLEY SPRINGS, GELDERD ROAD, WORTLEY
E4:35	GELDERD ROAD, WORTLEY
E4:36	ROYDS LANE, WORTLEY
S6A	STONEBRIDGE MILLS, RING ROAD, FARNLEY
N8 & N9	KIRKSTALL VALLEY PARK PLAN
N5:23.3.14	CABBAGE HILL, WORTLEY
N5:23.3.15	FORMER POWER STATION SITE, REDCOTE LANE, ARMLEY
N5:23.3.16	MEANWOOD BECKSIDE, ADJACENT GROVE WORKS, MEANWOOD ROAD, MEANWOOD
N11:7	LAND TO THE SOUTH OF BRIDGE ROAD, KIRKSTALL / ARMLEY
N34:31	LOW MOOR SIDE, NEW FARNLEY

Chapter No and Name: 24 - WETHERBY: VOLUME I

RL1	RURAL LAND NORTH OF THE RIVER WHARFE
H3-3A.24	WOODACRE GREEN, BARDSEY
H3-3A.25	CHURCH FIELDS, BOSTON SPA
H3-1A.33	BOWCLIFFE ROAD, BRAMHAM
H3-3A.26	THORNER LANE, SCARCROFT
E4:37	SANDBECK LANE, WETHERBY
S6C	MICKLETHWAITE FARM, WETHERBY
N34:32	GREEN LANE/GROVE ROAD, BOSTON SPA
N34:33	LEEDS ROAD, COLLINGHAM
N34:35	WEST PARK, BOSTON SPA
N34:34	SPOFFORTH HILL, WETHERBY
N34:36	CHAPEL LANE, CLIFFORD
N34:37	THE RIDGE, LINTON

Chapter No and Name: A03 - BUILDING DESIGN, CONSERVATION AND LANDSCAPE DESIGN: VOLUME 2

BD2	DESIGN AND SITING OF NEW BUILDINGS
BD3	DISABLED ACCESS NEW BUILDINGS

BD4	PLANT EQUIPMENT AND SERVICE AREAS
BD5	AMENITY AND NEW BUILDINGS
BD6	ALTERATIONS AND EXTENSIONS
BD7	SHOP FRONTS AND SECURITY MEASURES
BD8	DESIGN AND LOCATION OF SIGNS
BD9	PROJECTING AND ILLUMINATED SIGNS
BD10	BANNERS AND TEMPORARY ADVERTISING
BD11	BLINDS FORMS AND DESIGN
BD12	ADVERTISEMENT HOARDINGS
BD14	FLOODLIGHTING
BD15	PUBLIC ART
BC7	DEVELOPMENT IN CONSERVATION AREAS
BC8	DEMOLITION OF BUILDINGS IN CONSERVATION AREAS
LD1	LANDSCAPING SCHEMES
LD2	NEW AND ALTERED ROADS

Chapter No and Name: A04 - ARCHAEOLOGY POLICIES VOLUME 2

ARC1	SCHEDULED ANCIENT MONUMENTS
ARC4	PRESERVATION OF CLASS I & II AREAS
ARC5	PLANNING DECISIONS AND CLASS I, II & III AREAS
ARC6	PRESERVATION BY RECORD
ARC7	HISTORIC LANDSCAPES
ARC8	MANAGEMENT AGREEMENTS

Chapter No and Name: A05 - CONTROL OF DEVELOPMENT IN THE GREEN BELT

GB2	INFILLING THE GREENBELT
GB3	CHANGE OF USE FOR A BUILDING OF HISTORIC OR ARCHITECTURAL INTEREST
GB4	CHANGE OF USE OF BUILDINGS
GB7	MAJOR DEVELOPED SITES IN THE GREENBELT
GB9	REDEVELOPMENT OF BUILDINGS
GB12	RETAIL DEVELOPMENT IN THE GREENBELT
GB13	STABLES AND EQUESTRIAN DEVELOPMENT
GB17	CRITERIA FOR AFFORDABLE HOUSING IN THE GREENBELT
GB19	OUTDOOR SPORT AND RECREATION
GB20	BUILDINGS FOR SPORT AND RECREATION
GB21	HOLIDAY ACCOMMODATION
GB22	HOLIDAY ACCOMMODATION AND MINOR WORKS
GB23	STORAGE OF CARAVANS IN THE GREENBELT
GB24	ALLOTMENT GARDENS IN THE GREENBELT
GB25	GARDEN EXTENSIONS INTO THE GREEN BELT

Chapter No and Name: A07 - WASTE MANAGEMENT: VOLUME 2

WM1	SUSTAINABLE WASTE MANAGEMENT FACILITIES
WM2	WASTE HIERARCHY
WM3	REDUCE AND RE-USE OF WASTE
WM4	RECOVERY OF WASTE
WM5	WASTE MANAGEMENT FACILITIES: PERMANENT USES
WM6	WASTE MANAGEMENT FACILITIES: PROXIMITY OF OTHER WASTE AND MINERAL EXTRACTION OPERATIONS
WM7	WASTE MANAGEMENT FACILITIES: COMPOSTING OF GREEN WASTE
WM8	WASTE MANAGEMENT FACILITIES: POTENTIAL ISSUES AND IMPACTS
WM9	WASTE MANAGEMENT FACILITIES: SITE ENTRANCES
WM10	WASTE MANAGEMENT FACILITIES: RECYCLING AND THE TRANSFERRING OF WASTE
WM11	WASTE MANAGEMENT FACILITIES: STORAGE IN THE OPEN AREAS
WM13	WASTE DISPOSAL SITES
WM14	WASTE DISPOSAL: LANDRAISING BY DEPOSIT OF WASTE MATERIALS
WM15	WASTE DISPOSAL: AREAS OF NATURE CONSERVATION
WM16	WASTE DISPOSAL: FINAL GRADIENTS AT LANDFILL SITES
WM17	WASTE DISPOSAL: LANDFILL AND LANDRAISING OF SITES
WM18	WASTE DISPOSAL: GAS EMISSIONS AND CONTROL MEASURES

Chapter No and Name: A08 - SCHEDULE OF LEEDS NATURE CONSERVATION SITES:

VOLUME 2

A8 NATURE CONSERVATION SITES

Chapter No and Name: A09A - SCHEDULE OF GENERAL CAR PARKING GUIDELINES:

VOLUME 2

A9A CAR PARKING GUIDELINES

Chapter No and Name: A09B - CITY CENTRE COMMUTER PARKING: VOLUME 2

CCP1 COMMUTER CAR PARKING AND B1 OFFICES
CCP2 COMMUTER CAR PARKING AND VACANT SITES
CCP3 PARKING PERMIT SCHEMES

Chapter No and Name: A09C – CYCLE PARKING GUIDELINES: VOLUME 2

A9C MOTORCYCLE PARKING GUIDELINES

Chapter No and Name: A09D - MOTORCYCLE PARKING GUIDELINES: VOLUME 2

A9D MOTORCYCLE PARKING GUIDELINES

CHAPTER NO AND NAME: A12 - SHOPPING FRONTAGE POLICIES VOLUME 2

SF1A NON RETAIL USES WITHIN SHOPPING FRONTAGES
SF1B VACANT FLOORSPACE AND NON RETAIL USE
SF2 CITY CENTRE PROPORTION OF NON RETAIL USE
SF3 CITY CENTRE SECONDARY FRONTAGES
SF5 CITY CENTRE FRINGE FRONTAGES
SF6 CITY CENTRE OTHER PROTECTED FRINGES
SF7 S2 CENTRES PRIMARY FRONTAGES
SF8 S2 CENTRES SECONDARY FRONTAGES
SF9 NON RETAIL USE AND RESIDUAL SHOPPING AREAS
SF10A NON RETAIL USES AND OTHER FRONTAGES
SF10B LARGE RETAIL STORES TO NON RETAIL USE
SF13 AMUSEMENT CANTERS AND ARCADES
SF14 TAXI AND PRIVATE HIRE OFFICES
SF15 HOT FOOD TAKE AWAYS

Chapter No and Name: A14 - AIREBOROUGH, HORSFORTH AND BRAMHOPE: VOLUME 2

H3-3A.1 VICTORIA AVENUE, HORSFORTH
N05:A14.1 OAKFORD, OAKFIELD TERRACE, HORSFORTH

GP6 (1) PLANE TREE HILL AND RAWDON COMMON
H3-2A.1 GREENLEA CLOSE, YEADON
H3-3A.9 NETHERFIELD ROAD, GUISELEY
H3-1A.1 BACK LANE, GUISELEY
E3C (1) GHYLL ROAD, GUISELEY

Chapter No and Name: A15 - EAST LEEDS: VOLUME 2

H3-1A.18 THE GLENSDALES, RICHMOND HILL, (2.3 HA)
E3C (2) CROSS GREEN INDUSTRIAL ESTATE
E3C (3) LOW FOLD RICHMOND HILL
E3C (4) HAWTHORN FARM, WHINMOOR
E3C (5) COLTON MILL, BULLERTHORPE LANE, COLTON
E3C (6) MANSTON LANE INDUSTRIAL ESTATE
E3C (7) MANSTON LANE, MANSTON

Chapter No and Name: A16 – GARFORTH: VOLUME 2

N5:A16.1 MINERS WELFARE LAND, ALLERTON BYWATER
E3B (4) NEWHOLD, GARFORTH
E3B (5) ABERFORD ROAD, GARFORTH
E3B (6) PECKFIELD COLLIERY (EAST) , MICKLEFIELD
N5:A14.1 BRIGSHAW LANE, KIPPAX
N5:A16.1 WELLAND DRIVE KENNET LANE, GARFORTH

GP6 (4) HANOVER SQUARE, CHURCH LANE CAR PARK
E3C (8) PARKINSON APPROACH, OFF LOTHERTON WAY, GARFORTH
E3C (9) NEWHOLD, GARFORTH

Chapter No and Name: A17 - MORLEY: VOLUME 2

H3-1A.2 WAKEFIELD ROAD, DRIFHLINGTON
H3-3A.2 WHITEHALL ROAD, DRIFHLINGTON
H3-1A.3 STATION ROAD, DRIFHLINGTON
N5:A17.1 MARGESTON ROAD, DRIFHLINGTON
GP6 (5) ADWALTON COMMON, DRIFHLINGTON
H3-1A.4 SCOTT GREEN, GILDERSOME
H3-3A.3 REEDSDALE GARDENS, GILDERSOME
N5:A17.1 HIGHFIELD GARDENS, GILDERSOME
N5:A17.1 STREET LANE / WOODHEAD LANE, GILDERSOME
E3B (7) GILDERSOME SPUR, GILDERSOME
N5:A17.1 REAR OF HARWILL APPROACH, CHURWELL
N5:A17.1 THE FORMER PIT, REAR OF HEPWORTH AVENUE, CHURWELL
H3-1A.5 CHAPEL STREET, MORLEY TOWN
E3B (9) BRUNTCLIFFE LANE, MORLEY
N5:A17.1 DAISY HILL AVENUE, MORLEY
N5:A17.1 HARROP AVENUE, MORLEY
GP6 (16) BRITANNIA QUARRIES, MORLEY
GP6 (17) WEST OF REIN ROAD, DRIFHLINGTON
H3-1A.6 WESTERTON ROAD, WEST ARDSLEY
H3-3A.4 HAIGH MOOR ROAD, WEST ARDSLEY
H3-1A.7 WOOLIN CRESCENT (THE NOOK), WEST ARDSLEY
H3-3A.5 FALL LANE, EAST ARDSLEY
N5:A17.1 QUEEN STREET / GORDON STREET, EAST ARDSLEY
N5:A17.1 NORTH OF COMMON LANE, EAST ARDSLEY
E3C (10) HOWLEY PARK INDUSTRIAL ESTATE, MORLEY

Chapter No and Name: A18 - NORTH LEEDS: VOLUME 2

H3-1A.8 DUNSTARN LANE, ADEL
H3-3A.6 SILK MILL DRIVE, COOKRIDGE
H3-1A.9 MEANWOOD PARK HOSPITAL
E3B (12) PARKSTONE AVENUE AND THE RING ROAD, WEST PARK
N5:A18.1 HOLT LANE, ADEL
N5:A18.1 WOODSIDE QUARRY, WEST PARK
N5:A18.1 WEST PARK, WEST LEEDS

Chapter No and Name: A20 - PUDSEY: VOLUME 2

H3-3A.7 CHERRY TREE DRIVE, FARSLEY
H3-3A.8 CHERRY TREE CRESCENT, FARSLEY
H3-1A.10 HOUGH SIDE ROAD, PUDSEY
H3-3A.10 LUMBY LANE, PUDSEY
H3-1A.41 HARE LANE, PUDSEY
H3-3A.11 ROBIN LANE, PUDSEY
H3-1A.11 THE LANES, PUDSEY
E3B (14) LANE END TERRACE, PUDSEY
GP6 (24) LOWTOWN, PUDSEY
N5:A20.1 UPPERMOOR QUARRIES, PUDSEY
N5:A20.1 COAL HILL LANE, RODLEY
E3B (16) SWINNOW LANE INDUSTRIAL ESTATE, STANNINGLEY
E3B (17) STANNINGLEY STATION, STANNINGLEY
N5:A20.1 HOUGH END, SWINNOW
H3-3A.12 CHARITY FARM, SWINNOW
N5:A20.1 PRIESTHORPE, WOODHALL
H3-2A.08 PUDSEY ROAD, SWINNOW
E3C (11) ROUND HILL, WATERLOO ROAD, PUDSEY

Chapter No and Name: A21 - ROTHWELL: VOLUME 2

H3-1A.12 MAIN STREET, CARLTON

H3-3A.34	MATTY LANE, ROBIN HOOD
H3-1A.14	HALFWAY HOUSE, ROBIN HOOD
H3-3A.13	MAIN STREET MICKLETOWN
GP6 (28)	METHLEY JUNCTION COLLIERY, METHLEY
H3-1A.40	WEST SIDE OF BUTCHER LANE, ROTHWELL TOWN
E3B (20)	PONTEFRACT ROAD / CINDER OVEN BRIDGE, STOURTON
H3-1A.15	POTTERY LANE, WOODLESFORD
& H3-2A.10	
E3C (12)	THWAITE LANE, STOURTON

Chapter No and Name: A22 - SOUTH LEEDS: VOLUME 2

H3-3A.16	WEST GRANGE ROAD, BELLE ISLE
H3-3A.17	URN FARM, BELLE ISLE
H3-1A.19	RING ROAD, MIDDLETON
H3-3A.18	THROSTLE GROVE, MIDDLETON
E3C (13)	GELDERD ROAD SOUTH LEEDS
E3C (14)	MIDDLETON GROVE, HUNSLET
E3C (15)	MIDDLETON GROVE, HUNSLET
E3C (16)	WESTLAND ROAD, BEESTON
E3C (17)	PARKSIDE LANE, BEESTON
E3C (18)	BROWN LANE, HOLBECK
E3C (19)	HUNSLET BUSINESS PARK
E3C (20)	CARLISLE ROAD, HUNSLET
E3C (21)	PEARSON STREET, HUNSLET
E3C (22)	HOLME WELL ROAD, MIDDLETON
E3C (23)	MILLSHAW NORTH, MILLSHAW

Chapter No and Name: A23 - WEST LEEDS: VOLUME 2

E3C (24)	TONG ROAD / AMBERLEY ROAD, ARMLEY
E3C (25)	CARR CROFTS, ARMLEY
E3C (26)	BURLEY PLACE / WEAVER STREET, KIRKSTALL
E3C (28)	OLDFIELD LANE, COPLEY HILL, NEW WORTLEY
E3A & E8 (13)	WHITEHALL ROAD, WORTLEY

Chapter No and Name: A24 - WETHERBY: VOLUME 2

H3-1A.16	PRIMROSE LANE, BOSTON SPA
H3-3A.15	MOSES SYKE, SCARCROFT
N5:A24.1	QUARRY HILL LANE, WETHERBY

Chapter No and Name: A26 - SPECIAL LANDSCAPE AREAS: VOLUME 2

N37:A26	SPECIAL LANDSCAPE AREAS
---------	-------------------------

APPENDIX 4

HOW EARLIER CONSULTATION HAS INFLUENCED THE CORE STRATEGY

Core Strategy – Issues and Alternative Options Consultation October to December 2007

As a basis for wider engagement and comment, a series of questions for consultation were prepared, which centred upon a number of interrelated themes; Environment, Economy, Regeneration and Renewal, Future Development, Well Connected City and Spatial Scenarios. The key responses to these questions are summarised below. More detailed information can be obtained from the Core Strategy Issues and Alternative Options Report of Consultation (September 2008).

Environment

A very high majority of respondents supported increasing the quantity of greenspace by requiring new development to provide it, building on poor quality green space and improving quality elsewhere, and protecting and enhancing natural habitats.

Many respondents wanted to protect the built heritage and character across Leeds, rather than only in designated areas, and agreed that creative and distinctive design should be encouraged in appropriate locations. However, protection of historic environments must be properly justified as they can be combined with new, innovatively designed development to create distinctive places. Several respondents suggested that designs should also promote eco-friendliness, in terms of use of energy and materials, biodiversity, and local use.

Green Infrastructure

Maintaining the setting of Leeds within a network of connected greenspaces that enhances its environment and distinctiveness was one of the key objectives in the Core Strategy 'Issues and Options'.

In responding to this objective, a high majority of people clearly felt that greenspace is of central importance in developing a spatial vision for Leeds, to quality of life within the city and to the character of neighbourhoods. Specific comments emphasised the role of greenspace in improving health and well being and the associated need to improve public sports facilities, cycling and walking routes and the provision of allotments. It was felt also that there was a need to allocate large greenspace areas, which form a demonstrable part of the Core Strategy spatial vision e.g. River Aire Corridor, Wyke Beck Corridor and Meanwood Ridge. There was recognition also of the importance of increasing the quantity of greenspace for biodiversity reasons, in particular to integrate existing isolated reserves, protecting and enhancing natural habitats (and ancient woodland) and identifying and mapping new opportunities for habitat creation, wildlife corridors and restoration. The role of greenspace in helping to alleviate flood risk and reduce air pollution and the continued protection of Special Landscape Areas were also seen as priorities.

Climate Change

The majority of respondents wanted all new development to be designed according to sustainable construction principles, and to have a challenging target for renewable energy, reducing emissions, and adapting to climate change. There were concerns over how this would impact on the viability of developments. Many people had very strong feelings

about not building homes in high flood risk areas while some argued that flood areas should be left undeveloped to provide greenspace.

Waste

It was felt by respondents, that more needs to be done to minimise waste at its source, e.g. reducing packaging and not providing plastic bags (particularly by supermarkets). More could also be done to help individual households recycle. Most people felt waste facilities should be in commercial/industrial areas, with support also for small-scale facilities in residential and rural areas e.g. for recycling.

Regeneration

A majority of respondents supported the current approach to identifying regeneration areas: i.e. concentrating on high levels of deprivation; poor health; poor education; poor conditions of housing and environment; high crime; high unemployment; areas with little private investment; and areas already designated for regeneration. Many new regeneration areas were suggested: Pudsey; Otley; Headingley; Woodhouse; Holt Park; Guiseley; Micklefield; Kippax; Allerton Bywater; Barnbow (the former "Vickers" site); Cross Gates; rural communities, Kirkstall to Horsforth; Bramley; Kirkstall Road; Leeds/Bradford Corridor; Chapeltown; Harehills; Sheepscar; and Belle Isle.

Housing

A majority of respondents favoured concentrating new housing in the urban area, although housebuilders believed building on greenfield land is necessary to address the need for housing. Some respondents felt there is no room for further housing within urban areas. Other respondents suggested that new greenfield housing development could provide new quality greenspace. Most would accept higher housing densities, particularly in the city centre, town centres and at other transport nodes, but less so, on the edge of the city centre. A widely shared response was that there are too many apartments and additional family housing is needed. Generally, housebuilders think that the Council should not set out the sizes or mix of dwellings. Any control over housing mix would need regular review.

There was support for all proposed methods of increasing affordable housing, including higher targets, lower thresholds, village exception sites and land release. However, housebuilders questioned the robustness of the Council's evidence on the housing market, and stressed that viability of development must not be harmed.

A majority of respondents preferred extension of Cottingley Springs for Gypsy and Traveller accommodation needs. However any extension of this site would be contrary to both national planning guidance and good practice in the development of such provision. Those making written comments, preferred either smaller sites, or advocated listening to the preferences of Gypsies and Travellers themselves (who also favour smaller sites).

Employment

An equal response was given to whether sites for employment need to be widely distributed to be locally accessible or concentrated in areas favoured by business. Most felt that both options would be required due to the different types of employment.

A high majority of respondents favoured protection of the best employment sites, protection of sites for certain employment uses, use of agreements to provide affordable business premises, and use of agreements to secure local training and recruitment. Developers considered that the market needed flexibility. A high majority of respondents also felt that rural areas needed to be treated separately from urban areas. However,

some respondents were concerned that development of rural employment should not be at the expense of greenfield land.

Town Centres

A majority of respondents supported the existing hierarchy: i.e. the city centre; town centres; and local centres. Interest groups also proposed that the City Council should support local shops and assist shopping parades to be viable. It was noted that there needs to be a distinction between town and district centres, and that more detail needs to be provided as to their role and opportunities. Retailers considered the hierarchy should acknowledge the role of existing, accessible, out-of-centre locations, plus locations that could be well served by a choice of means of transport. There also needs to be a recognition that some centres are on the District's boundary and can fulfil a service role for areas outside Leeds, and vice versa.

There were a great many suggestions as to locations for new centres or changes in the designation of centres across the District. Developers also suggested that local centres suitable for expansion or intensification should also be identified. Most agreed with options to intensify or expand particular town centres, although there were doubts over the expansion of Kirkstall and Otley. However, linked to the assumption that this would involve developing on greenfield sites, which is not what was being promoted by the Council. Additional centres were also proposed for intensification or expansion, and it was commented that the potential expansion of Leeds City Centre should be identified.

With regard to the existing out-of-town shopping centres (Colton, Owlcotes, White Rose, and Killingbeck), the majority of respondents felt that they should not be allowed to expand further. Some felt that there may be scope to diversify the facilities on these sites, only if linked to better public transport, housing and provision for smaller and local businesses. However, developers and retailers promoted diversification and expansion. In particular, the owners of White Rose considered it could be part of wider regeneration in south Leeds.

Cultural and Community Facilities

The majority of respondents said that major cultural facilities should be in the city centre, edge of city centre, and outside of the city centre but highly accessible by public transport. It was noted that different types of facility will have different requirements, so location will depend on factors such as use, land area, and access requirements. It was also noted that in reality many people will travel by car so sites would need good motorway access.

There was great support for all the options to improve health and well being, including providing greenspace, improved public sports facilities, cycling and walking routes, allotments, and an accessible network of health facilities. Particular points included suggestions that activity should be built into daily routine, and that improvements in public transport and associated reduction in car use are essential in order to help improve health. It was noted by some respondents that encouraging local food production would reduce traffic and environmental impact.

There was a great majority of support for all the education proposals; schools and colleges to make their facilities available for wider community use; locating schools where they are most accessible to the communities they serve (particularly so that children can walk to school); and encouraging the location of new further education provision within the city centre and town centres.

Transport

There was high support for park and ride, particularly on high volume traffic corridors and where close to rail stations, and where the whole journey cannot be completed by public transport. There was high support for more local rail stations, although with better integration of transport modes and bus priority measures needed. There was widespread support for car free areas, parking management, safe and accessible walking and cycle routes, travel plans, and low emission zones. Only a third were in favour of road user charging. Generally, it was felt that all these measures need to be brought together, in order to be effective.

The majority of respondents preferred that Leeds Bradford Airport should expand to serve those living and working within and beyond the Region, rather than only within it. However, many also noted that they did not want any expansion. This was mainly because of the increased level of emissions from expansion and its subsequent impact on climate change, and the poor location. Overall, if expansion were to go ahead, the great majority would only want this if mitigation measures were put in place for noise, and if public transport was improved, including a rail link. Those in favour of expansion commented that the airport is important to the local and wider economy; it does have a valuable role for short-haul flights; and that if people use Leeds Bradford it cuts down travel to other airports.

Scenarios for the Overall Future Development of Leeds

There was greatest support for Scenario 2 'Compact City', as it allows concentration on areas with good public transport, and will also reduce the need to travel and the need to extend the urban area outwards. The second favourite was Scenario 4 'New Urban Neighbourhoods', as it would ensure development is spread across Leeds in a more sustainable manner, would provide enhanced communities and would reduce commuting. Developers generally favoured Scenario 3 'Dispersed Development Hubs' as it provides more choice of locations, and greenfield land which is easier to develop. Alternatively, there were many suggestions of further combinations including methods for phasing, generally from Scenario 2 into Scenario 4.

Generally it was considered that in order to be more fully assessed, the scenarios need to show how the required housing and employment figures could fit into them. This includes more information about the potential need for development on greenfield land, including greenspace within existing urban areas. There also needs to be more clarity about regeneration in the 'Leeds Bradford corridor'.

General Comments

A number of respondents indicated that the Core Strategy should be more spatial and specific to Leeds, and recognised as a series of places. It should also pay more consideration to the strategies of neighbouring authorities and the role of nearby towns and cities. A number of developers or agents promoted specific sites for development.

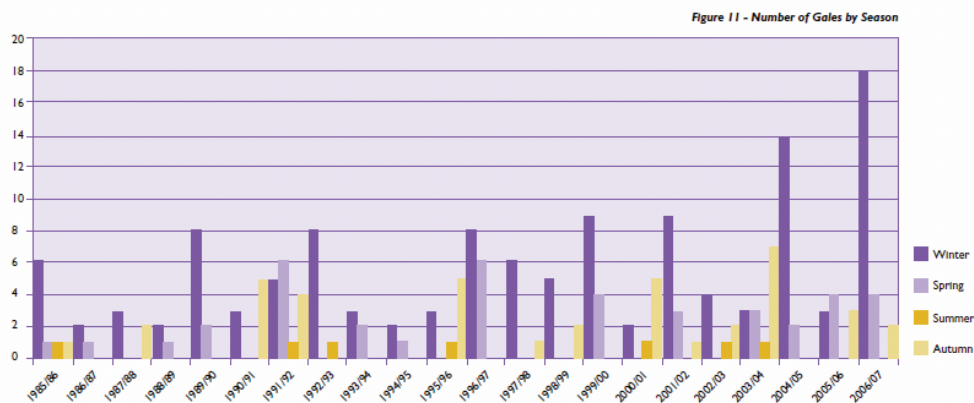
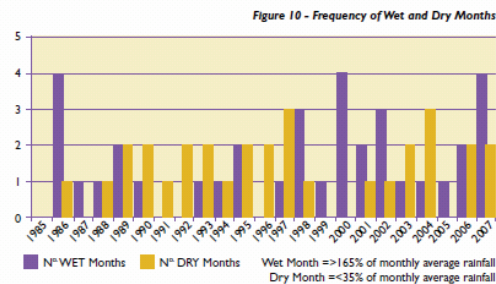
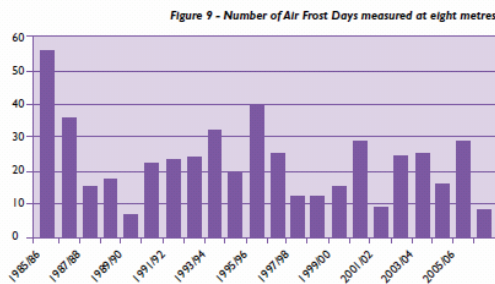
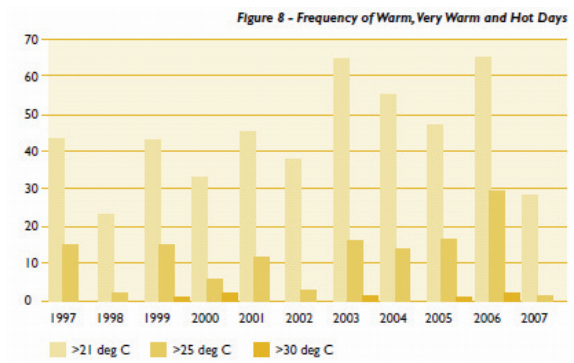
APPENDIX 5

CLIMATE CHANGE IMPLICATIONS FOR LEEDS

Climate change adaptation

The climate of Leeds is changing with profound implications for how the city is planned to be resilient to a changing natural environment.

The Intergovernmental Panel on Climate Change conclude that if global atmospheric CO₂ can be stabilised at 450ppm, there would still be a 50% chance of experiencing 'dangerous climate change', defined as a 2C global rise in temperature. Current emission trends indicate stabilisation will occur at levels approaching 550ppm. This will greatly increase the risk and severity of dangerous climate change.



Climate Change Scenarios

The Hadley Centre (part of the UK Met Office) and the Tyndall Centre have modelled scenarios of future climate change based on different levels of emissions. The UK Climate Impacts Programme (UKCIP) published this information in 2009 as the 'UKCIP09 Climate Change Scenarios'. An extract of the key findings for Yorkshire & Humber is presented below.

Emissions scenario

		Low	Medium	High
2020s	Winter mean temperature	+ 1.3°C	+ 1.3°C	+1.3°C
	Summer mean temperature (mean daily max – mean daily min)	+ 1.4°C (+1.8 to +1.5)	+ 1.3°C (+1.7 to +1.4)	+1.3°C (+1.7 to +1.5)
	Annual mean precipitation (winter mean – summer mean)	+ 1% (+5% to -5%)	0% (+4% to -7%)	0% (+5% to -4%)
2050s	Winter mean temperature	+ 1.9°C	+2.1°C	+2.4°C
	Summer mean temperature (mean daily max – mean daily min)	+2.2°C (+2.6 to +2.4)	+2.3°C (+3.1 to +2.6)	+2.6°C (+3.5 to +2.6)
	Annual mean precipitation (winter mean – summer mean)	0% (+9% to -11%)	0% (+11% to -17%)	0% (+13% to -17%)
2080s	Winter mean temperature	+2.5°C	+2.9°C	+3.6°C
	Summer mean temperature (mean daily max – mean daily min)	+2.5°C (+3.4 to +2.8)	+3.3°C (+4.4 to +3.7)	+4.2°C (+5.6 to +4.7)
	Annual mean precipitation (winter mean – summer mean)	0% (+12% to -16%)	0% (+15% to -22%)	0% (+20% to -27%)

These scenarios illustrate that Yorkshire and the Humber is likely experience warmer winters and hotter summers and that while overall precipitation may not change, it will be concentrated in wetter winters and drier summers.

Observed Weather Trends in Leeds

The former Leeds Weather Centre and the Leeds City Council Met Station have been used to obtain comprehensive weather data for central Leeds for the period 1985- 2007. This data set has been investigated to establish whether there are signs of evidence for local climate change. The following weather related parameters have been assessed and are presented below:

- Frequency of warm, very warm and hot days;
- Frequency of air frost;
- Frequency of wet and dry months;
- Frequency of gales.

It must be noted that a 30-year data set is officially required to define trends in climate change. However, all of these graphs illustrate noticeable trends in support of climate change (as predicted by UKCIP02 scenarios) with the exception of wet/dry months. Some of these trends, particularly those related to temperature, frost and snowfall may have been strengthened by the increased 'urban heat island' effect of Leeds.

The observed weather trends for Leeds provide clear evidence of why there has been an increase in severe weather related events in the Leeds District. Some examples have been listed below:

- Increased frequency and severity of fluvial/valley flooding;
- Increased occurrence of flash floods adjacent to highways and watercourses;
- Increased frequency of drought and summer heat waves;
- Increased occurrence of winter gales;
- Reduced frequency of air frost, snowfall and severe winters.

All of these weather events have happened before, but it is important to stress that these events are now occurring with greater frequency.

Development of a Local Climate Impacts Profile (LCLIP)

Leeds is currently developing a Local Climate Impacts Profile (LCLIP) that will help identify how the local climate in Leeds has changed with time. The LCLIP will investigate past severe weather events and their impacts and consequences for Leeds. This information will help target the most cost effective ways to adapt our infrastructure and working practices to reduce our vulnerability to future severe weather events.

Whatever progress is achieved in helping to mitigate or reduce greenhouse gas emissions, we are committed to significant or even dangerous levels of climate change. It is therefore essential that we adapt our infrastructure to cope with future climate change. We simply cannot afford not to do this.

APPENDIX 6

KEY COMPONENTS OF LEEDS' GREEN INFRASTRUCTURE

1. **Hawthorn Moor (a valuable and sensitive area of heather moorland, important for its biodiversity, recreation).**

Hawthorn Moor occupies the most westerly part of the Leeds District and is the most extensive area of heather moorland, as well as the highest ground, in Leeds. It is crossed by several walled lanes and offers good long-distant views over Wharfedale and Airedale. The area forms a relatively small part of the much broader Rombalds Moor, which lies within the Bradford district and also forms part of the South Pennine Moors Special Protection Area. This is an important landscape which needs to be sensitively managed in order to both preserve its open moorland character and safeguard its unique biodiversity whilst also facilitating public access.

2. **The River Wharfe corridor and its functional floodplain (flood risk, biodiversity, recreation).**

The River Wharfe forms part of the northern boundary of the Leeds District and, at its western end, lies close to the Nidderdale Area of Outstanding Natural Beauty (AONB). The river corridor contains large areas which are subject to flooding and several sites which are protected for their nature conservation value. The river corridor therefore needs special consideration to protect its special character, amenity and wildlife value and to contribute to the immediate setting of the AONB. At its eastern end the area includes the distinctive washland landscapes of Linton Ings and Wetherby Ings which, with the river cliff to the north, defines the southern limit of the town. The rising land north and west of the river includes wooded valleys and offers fine views of the Wharfe Valley and the villages of Linton and Collingham.

3. **Otley Chevin and woodland on the top of Chevin Ridge (woodland, biodiversity, recreation).**

This is a distinctive Leeds landscape feature, characterised by the steep north-facing escarpment slopes with scattered woodlands descending to the flat but well treed arable land south of the river. There are fine long distance views across the valley from many viewpoints on the crest of the escarpment and it is a very popular area for walking. The escarpment is also a dominant and distinctive feature when viewed from the north, particularly the Nidderdale AONB.

4. **North Leeds Parkland (water storage, biodiversity, recreation).**

This area links the Adel/Alwoodley area of north Leeds with the Wharfe Valley. It is a landscape of well kept agricultural land dotted with farmsteads, small woodlands and shelterbelts with golf courses located along the area's southern fringes. The area incorporates a number of important landscapes, including the Harewood Estate, the nature reserve at Breary Marsh, Golden Acre Park and the broad expanse of Eccup Reservoir.

Of special note is the Capability Brown landscape of the Harewood Estate, a wooded parkland, Grade 1 on the English Heritage Register of Historic Parks & Gardens which includes the historic ruins of Harewood Castle.

The area also contains a network of important public footpath routes, which include the Ebor Way, Dales Way and Leeds Country Way, which all connect into a wider sub-regional network.

5. The Meanwood Valley and Woodhouse Ridge.

The Meanwood Valley, stretching from Golden Acre Park and Breary Marsh in the north, acts as a green corridor linking the countryside to local communities, contributing towards local amenity, improved access to green spaces, wildlife protection and enhancement and general quality of life in the area. The area incorporates a well known and popular trail.

6. Gledhow Valley.

The Gledhow Valley acts as a green corridor linking the countryside to local communities, contributing towards local amenity, improved access to green spaces (including Roundhay Park), wildlife protection and enhancement and general quality of life in the area. The area incorporates a well known and popular trail.

7. Bramham Park, Black Fen Wood, limestone ridge, incorporating the Great North Road – Roman Road (woodlands, biodiversity, culture and recreation).

A prominent landscape formed by two escarpments of Lower Magnesian Limestone, stretching from near Bedale in the north, southwards towards Nottingham. In the Leeds district this forms a dominant band of upstanding, gentle undulating and locally well wooded farmland along the whole of the eastern boundary, stretching from Wetherby down to Fairburn Ings and taking in the large country estates of Bramham Park, Lotherton, Parlington Estate, Ledston and Kippax Meadow.

The Magnesian Limestone geology greatly influences the soils and ecological character of the area and provides fertile, intensively farmed arable land, characterised by large fields bounded by low-cut thorn hedges, creating a large scale open landscape. The area has a unifying influence of distinctive limestone buildings.

8. The Wyke Beck Valley and Waterloo Lakes (water storage, flood risk, biodiversity, recreation).

The Wyke Beck Valley acts as a green corridor which links the countryside to local communities, contributing towards local amenity, improved access to green spaces, wildlife protection and enhancement and general quality of life in the area.

9. The Temple Newsam Estate, (culture, woodland, biodiversity and recreation).

Large parkland of city-wide importance linked to the Wyke Beck Valley to the north and the River Aire Corridor to the south. Temple Newsam House is a cultural attraction in its own right in addition to the parks recreation and landscape attributes.

10. The Aire Valley (Upper & Lower) running through Leeds City Centre.

Upper Aire Valley

The area incorporates Hawksworth Wood, Ireland Wood, Kirkstall Valley Park, Kirkstall Forge, Kirkstall Allotments, Kirkstall valley Nature Reserve, stretching down to Gotts Park and the golf course. The area is multi-functional, being important for flood risk, woodland, biodiversity, recreation and food production.

Lower Aire Valley

This corridor and its functional floodplain, incorporates St. Aidan's wetland bird reserve, Skelton Lake, Leeds Country Way (flood risk, biodiversity, recreation). These wetland areas and bird reserves are of regional importance and link through to Fairburn Ings (just beyond the Leeds District boundary). Protecting these important habitats and improving the quality of the River Aire, both in terms of its water quality and as a linear

greenspace, which is of value to people and wildlife, will have a beneficial impact on health and people's sense of well-being. The river and canal corridor is one of the district's key arteries, which other recreational routes, such as the Trans-Pennine Trail and more local green corridors connect into. It is also recognised that improvements to the river/canal corridor will have a beneficial impact on settlements beyond Leeds' boundaries, especially downstream, and that it will contribute to the objective of linking up Green Infrastructure at a sub-regional level.

11. Rothwell Country Park, Oulton Golf Course, Oulton Park and Rothwell Pastures (recreation, biodiversity, culture).

The area incorporates part of the Leeds Country Way and provides important linkages to the Lower Aire Corridor and Ouzlewell Green. The area as a whole is important for recreation, biodiversity and culture.

12. South Leeds Corridor (woodland, biodiversity, recreation).

This area incorporates:

- Middleton Park, the largest area of Ancient and Semi-Natural Woodland (ASNW) in the Leeds district. Virtually surrounded by development, but with links north to Cross Flatts Park, Holbeck Cemetery and Noster Hill to Elland Road Stadium. There is potential to strengthen links to South Leeds Sports Centre, and beyond the M621 to Holbeck Moor.
- The Dewsbury Road Corridor A generally degraded open corridor which has the potential to become a more important green link between the countryside to the south of the M62, running between Churwell, Morley and Middleton linking and linking up with Middleton Park, Cross Flatts Park and, in the longer term to the River Aire Corridor. This broad area contains West Wood, Sisson's Wood (part ASNW), Thorpe Wood (ASNW) and Dolphin Marsh. The opportunity exists to link this corridor westwards to West Leeds Country Park.

13. The open land between Leeds & Bradford (West Leeds Country Park) (woodland, biodiversity, recreation).

It is considered vital that the open land that exists between the two districts needs to be protected in order to maintain the character and identity of the two cities. The area contains valuable woodland areas, sites of nature conservation value and an extensive rights of way network. The vision for the area is not merely to protect its openness but also to improve its quality and accessibility as an informal recreational resource for the two cities. The area incorporates distinctive landscapes of the Tong Valley, Troydale, Cockersdale Beck, the steep slopes of the Fulneck and Post Hill.

APPENDIX 7

OPTIONS FOR POLICIES ON ENERGY EFFICIENCY AND CARBON REDUCTION

Four options (including a 'do nothing' option) for refining the Core Strategy policies have been considered. Each option has 2 rows; the upper row is the proposed standards for residential development, and the lower row is the proposed standards for non-residential development. In each cell of the table, the **Red text indicates the proposed sustainable construction standard that would apply**, while the **Green text indicates the proposed improvement beyond Part L of the Building Regulations**.

Option	Date	2010	2013	2016
Option 0 'do nothing'	Follow national timetable for Part L for residential development, but only apply remainder of the code to publicly funded residential development	Code level 3 (publicly funded residential only) (25%)	Code level 4 (publicly funded residential only) (44%)	Code level 6 (publicly funded residential only) (zero carbon)
	Non residential (% Part L improvement)	No standard (in line with national timetable for non residential development)	No standard (in line with national timetable for non residential development)	No standard (in line with national timetable for non residential development)
Option 1	Leeds to follow national timetable for CSH (% Part L improvement)	Code level 3 (25%)	Code level 4 (44%)	Code level 6 (zero carbon)
	Leeds BREEAM standard for non-residential buildings requirement (% Part L improvement)	Very Good (in line with national timetable for non residential development)	Excellent (in line with national timetable for non residential development)	Excellent (or Outstanding?) (in line with national timetable for non residential development)
Option 2	Leeds to require national Carbon Improvement standards earlier than national timetable	Code level 4 (44%)	Code level 5 (100%)	Code level 6 (Zero Carbon)
	Leeds BREEAM standard for non-residential buildings requirement (% Part L improvement)	Very Good (in line with national timetable for non residential development)	Excellent (in line with national timetable for non residential development)	Excellent (or Outstanding?) (in line with national timetable for non residential development)
Option 3	Leeds to require tougher Carbon Improvement standards than the national requirements	Code level 3 (25% + 20% improvement)	Code level 4 (44% + 20% improvement)	Code level 6 (Zero Carbon)
	Leeds BREEAM standard for non-residential buildings requirement (% Part L improvement)	Very Good (in line with national timetable for non residential development + 20%)	Excellent (in line with national timetable for non residential development + 20%)	Excellent (or Outstanding?) (in line with national timetable for non residential development + 20%)

Forum for the Future were commissioned to consider the effect of each of these options on the viability of housing development. The results of this study are available as a separate document. The main conclusion of the study is that the viability depends on the particular circumstances and density of development that is being proposed. During the plan period the Council hopes to provide further detailed guidance on the development of appropriate standards for different parts of the District. This would be too detailed for the Core Strategy and therefore the Core Strategy policy provides a general District - wide policy which has been developed on the basis that rigorous standards of sustainable construction are required in order to minimize the environmental damage which results from high levels of housing growth. This particularly applies to carbon reduction. The Forum for the Future study demonstrates that a 20% carbon reduction requirement is essential in order to ensure that we do not seriously exceed national targets for carbon reduction.

Appendix 8: Accessibility Guidelines

Table 1 - Accessibility Standards and Indicators for Employment and Social Infrastructure Uses

Facility site location	Employment	Primary health / Primary education	Secondary health / Secondary education	Leisure and Retail
<p>Destinations in the Leeds main urban area and major settlements or in extensions to the Leeds main urban area and major settlements</p>	<p>Offices to be located within 5 min walk to a bus stop offering a 15 min service frequency to a major public transport interchange</p> <p>Industrial and distribution / warehousing development to be located within 10 min walk of a bus stop</p>	<p>Located within 5 min walk of bus stop offering a 15 min service frequency</p>	<p>Located within 5 min walk of a bus stop offering a 15 min service frequency to a major public transport interchange (5 min walk of a bus stop / 10 min walk of a rail station for extensions to major settlements).</p> <p><i>Destinations in extensions to major settlements should ensure that arrival and departure of public transport services coincide with visiting hours / start and finish times.</i></p>	<p>Located within 5 min walk of a bus stop offering a 15 min service frequency to a major public transport interchange (10 min walk of a bus stop offering a 30 min service frequency to a major public transport interchange for extensions to major settlements)</p>
	Accessibility Indicators			
	<p>Population within 30 min journey time (40 min for extensions to major settlements).</p>	<p>Population within 20 min journey time (30 min journey time for extensions and extensions to major settlements plus local population within 20 min walk for extensions to major settlements).</p>	<p>Population within 40 min journey time (60 min for extensions and extensions to major settlements).</p>	<p>Population within 30 minute journey time (40 min for extensions to major settlements).</p>

Destinations in smaller settlements and other rural areas	Accessibility Standards			
	Located within 10 min walk of a bus stop. <i>Ensure that arrival and departure of services coincide with work start and finish times.</i>	Located within 10 min walk of a bus stop. <i>Ensure that arrival and departure of services coincide with appointments / start and finish times of schools.</i>	Located within 10 min walk of a bus stop. <i>Ensure that arrival and departure of services coincide with visiting hours / start and finish times.</i>	Located within 10 min walk of a bus stop.
	Accessibility Indicators			
	Population within 40 min journey time	Population within 40 min journey time.	Population within 60 min journey time.	Population within 40 min journey time.

Table 2 - Accessibility Guidelines for Housing Developments in Leeds (10 dwellings or more)

Origin accessibility: Access from housing (10 dwellings or more)					
Housing site location	To local services	To employment	To primary health / primary education	To secondary health / secondary and tertiary education	To leisure and retail
Origins in the Leeds main urban area or in extensions to the Leeds main urban area	Located within a 10 min walk of local services (within 15 min walk for urban area extensions)	Located within 5 min walk to a bus stop offering a 15 min service frequency to a major public transport interchange	Located within a 20 min journey time to primary health / primary education	Located within 5 min walk to a bus stop offering a 15 min service frequency to a major public transport interchange	Located within a 5 min walk to a bus stop offering a direct service
	No/size of facilities within 10 min walk (15 min walk for urban area extensions)	No/size of facilities within 30 min journey time (40 min journey time for urban area extensions)	No size of facilities within 20 min journey time (30 min journey time for urban area extensions)	No/size of facilities within 40 min journey time (60 min journey time for urban area extensions)	No/size of facilities within 30 min journey time
	Accessibility Standards				
Origins in major settlements or in extensions to major settlements	Located within 20 min walk of local services	Located within 5 min walk to a bus stop offering a 30 min frequency service to a major public transport interchange	Located within 5 min walk to a bus stop offering a direct service	Located within 5 min walk to a bus stop offering a 30 min frequency to a major public transport interchange. <i>Ensure that arrival and departure of services coincide with visiting hours / start and finish times.</i>	Located within 10 min walk to a bus stop offering a direct service
	No/size of facilities within 20 min walk	No/size of facilities within 40 min journey time	No/size of facilities within 30 min journey time	No/size of facilities within 60 min journey time	No/size of facilities within 40 min journey time
	Accessibility Indicators				

Origins in smaller settlements and other rural areas	Accessibility Standards			
	Located within 10 min walk to a bus stop offering at least an hourly service	Located within 10 min walk to a bus stop offering a service via a major transport interchange. <i>Ensure that arrival and departure of services coincide with work start and finish times</i>	Located within a 10 min walk to a bus stop offering a direct service. <i>Ensure that arrival and departure of services coincide with appointments / start and finish times of schools.</i>	Located within 10 min walk to a node offering a 15 min frequency service to a major public transport interchange <i>Ensure that arrival and departure of services coincide with visiting hours / start and finish times.</i>
	Located within a 10 min walk to a bus stop offering a direct service	Located within a 10 min walk to a bus stop offering a direct service		
	Accessibility Indicators			
	No/size of facilities within 40 min journey time	No/size of facilities within 40 min journey time	No/size of facilities within 40 min journey time	No/size of facilities within 60 min journey time
	No/size of facilities within 40 min journey time	No/size of facilities within 40 min journey time	No/size of facilities within 40 min journey time	

APPENDIX 9

DELIVERY

In supporting the delivery of the Core Strategy, the City Council will continue to work with a wide range of partners and funding agencies. This will be necessary in order the opportunities and challenges provided by the emerging strategy, in focussing the longer term regeneration and renaissance, economic development and housing requirements in the city. Integral to the preparation of the Core Strategy, will be the need to prepare an Infrastructure Plan, which is consistent with national guidance and with the priorities of the strategy. Whilst some work has been undertaken on detailed aspects of infrastructure planning in Leeds (including major public transport proposals, Flood Alleviation Scheme and studies within Aire Valley Leeds), the preparation of an Infrastructure Plan for the Core Strategy, will need to be developed further. Consultation on the 'Preferred Approach', will help to inform this and the City Council is currently in discussion with a range of national and regional Government Departments and Agencies, to progress funding issues. Within his context also, the City Council will continue to work closely with communities and the private sector and development industry, to help deliver quality development in the city, supported by the necessary infrastructure.

Planning Obligations

To ensure that new development proposals are acceptable in planning terms, there will be a requirement for schemes to provide or contribute towards the provision of infrastructure, facilities and services as necessary. These measures can either be provided on site as part of the development or through a financial contribution towards provision off site. Wherever possible, such measures should be provided on site as part of any new development, however, in certain instances i.e. where on site provision is not feasible, a financial contribution may be considered more appropriate. In appropriate circumstances, 'off site' contributions will be required for major projects including the NGT (New Generation Transport) proposals and the Flood Alleviation Scheme.

Such planning obligations will be secured through Section 106 agreements (or other legally binding agreements as considered appropriate) in order to mitigate against the impact new development will have upon the city's existing infrastructure (e.g. transport provision, local community facilities, greenspace etc). However, new infrastructure will also be required to cater for the high level of growth that is envisaged for the city. Developer contributions will be expected to take a significant role in the funding and delivery of any required new infrastructure.

Accordingly, planning obligations will be used to secure matters such as:

- affordable housing
- education and training provision
- greenspace and biodiversity
- public realm improvements
- transport provision:
 - off-site highway works (including pedestrian/cycle provision and highway junction improvements)
 - public transport infrastructure improvements
 - travel plan measures
- community facilities
- reducing flood risk
- renewable energy

- health facilities
- leisure facilities
- public art
- utility provision

Not all these measures will be applicable in each case. In accordance with guidance contained within Circular 05/2005 “Planning Obligations” and “Planning Obligations Practice Guidance” DCLG 2006, the nature and scale of any planning obligation required will be related to the scale and type of development proposed. The appropriate range and level of contribution required for an individual development will be determined in accordance with policies defined in the Core Strategy and relevant Area Action Plans, and in accordance with detailed guidance contained in Supplementary Planning Documents (existing or as updated and augmented as necessary). Planning obligations will therefore be negotiated on a case by case basis.

Community Infrastructure Levy (CIL)

The Department of Communities and Local Government (CLG) is currently consulting on detailed proposals and draft regulations for the introduction of the Community Infrastructure Levy. The City Council, will need to consider the implications of the emerging CIL regime, in supporting the preparation of an Infrastructure Plan for the Core Strategy.

The Planning Act 2008 provides the legislative basis for the introduction of the Community Infrastructure Levy (CIL). CIL is a new charge which local authorities will be empowered, but not required, to charge on most types of development in their area. Charges will be based on simple formulae relating to the size and character of the development paying it. It is understood that the current intention is to bring the CIL proposals in to effect in April 2010.



Core Strategy

Leeds Local Development Framework

Development Plan Document
Preferred Approach
October - December 2009