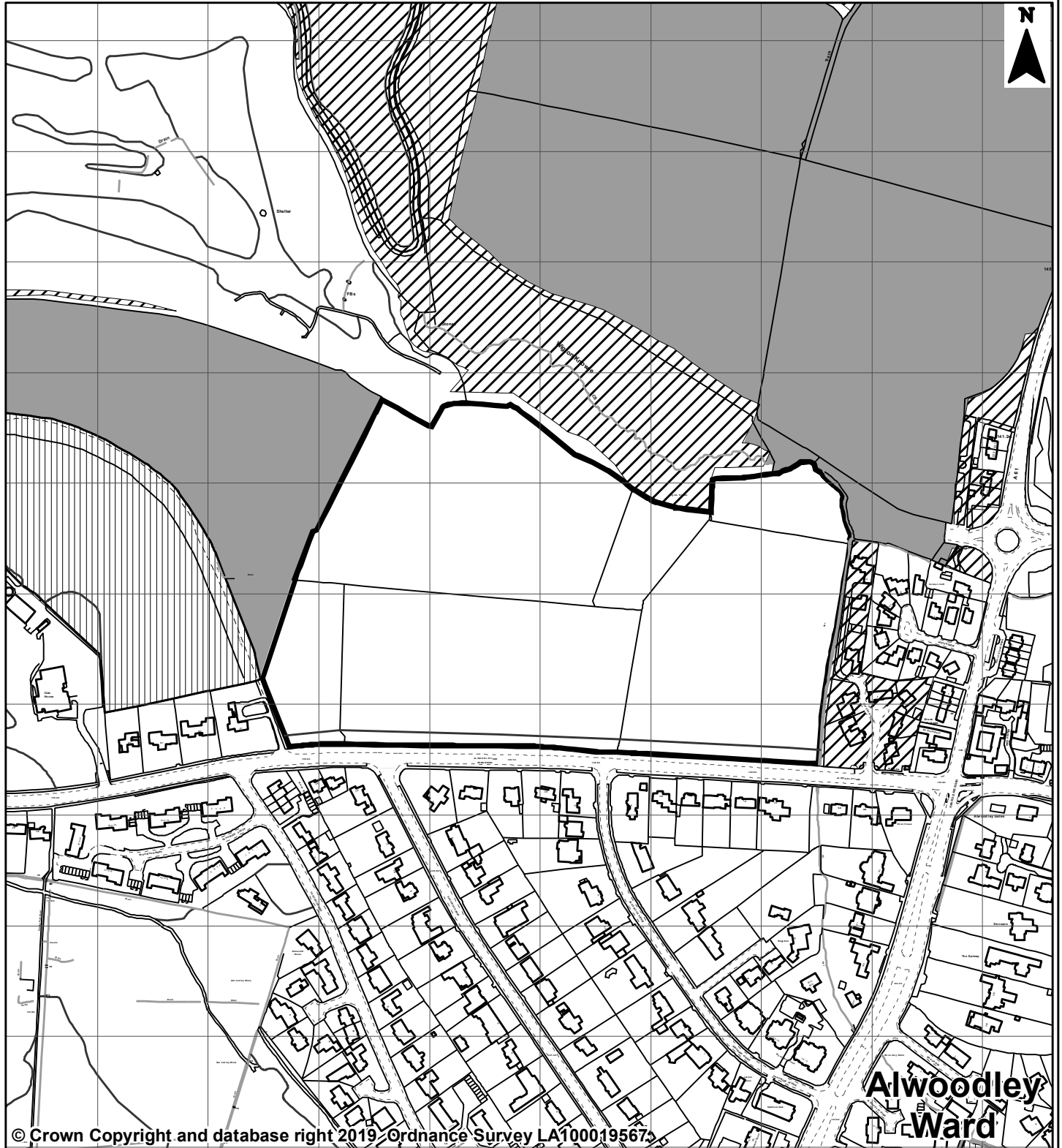







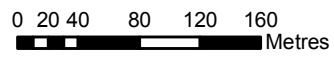
**LAND AT ALWOODLEY LANE
ALWOODLEY
LEEDS, LS17**

PLAN - 4



© Crown Copyright and database right 2019 Ordnance Survey LA1000195673

-  SUBJECT SITE
-  WARD BOUNDARY
-  LAND OWNED BY LEEDS CITY COUNCIL
-  LAND SOLD BY LEEDS CITY COUNCIL
-  LAND LEASED OUT BY LEEDS CITY COUNCIL



PREP BY: J Sohanpall
 DATE SAVED: 30/07/2019
 OS No: SE3040
 SCALE: 1:5,000
PLAN No 20126

You are not permitted to copy, sub-licence, distribute or sell any of this data to third parties in any form.
 Produced by Land Records, City Development, Leeds City Council